U.S. DEPARTMENT OF COMMERCE
NATIONAL OCEANIC AND ATMOSPHERIC ADMINISTRATION
ENVIRONMENTAL DATA AND INFORMATION SERVICE

National Climatic Data Center

Federal Building

Asheville, N.C. 28801

I certify that this is an official microform of the National Oceanic and Atmospheric Administration and is prepared from records received at the National Climatic Data Center, Asheville, North Carolina 28801.

Kenneth D Hadeen
Kenneth D. Hadeen
Director

NOAA Form 48 - 344
(Rev. 3 - 90)

U.S. Department of Commerce
National Oceanic and Atmospheric Administration
National Environmental Satellite, Data, and Information Service
National Climatic Data Center

CONSTANT PRESSURE CHARTS

FEBRUARY 1993

ALL AVAILABLE CHARTS FILMED

850 MB	NORTH AMERICAN	NMC
700 MB	NORTH AMERICAN	NMC
500 MB	NORTH AMERICAN	NMC
300 MB	NORTH AMERICAN	NMC
250 MB	NORTH AMERICAN	NMC
200 MB	NORTH AMERICAN	NMC
100 MB	NORTH AMERICAN	NMC
850 MB	NORTHERN HEMISPHERE	NWP
700 MB	NORTHERN HEMISPHERE	NWP
500 MB	NORTHERN HEMISPHERE	NWP
300 MB	NORTHERN HEMISPHERE	NWP
250 MB	NORTHERN HEMISPHERE	NWP
200 MB	NORTHERN HEMISPHERE	NWP
100 MB	STRATOSPHERIC	
70 MB	STRATOSPHERIC	
50 MB	STRATOSPHERIC	
30 MB	STRATOSPHERIC	
10 MB	STRATOSPHERIC	

ALL RECORDS ARE THE BEST AVAILABLE FOR FILMING

U.S. Department of Commerce
National Oceanic and Atmospheric Administration
National Environmental Satellite, Data, and Information
National Climatic Data Center

THE FOLLOWING CHARTS ARE NOT AVAILABLE:

CONSTANT PRESSURE CHARTS

FEBRUARY 1993

NORTH AMERICAN

700MB

06-00Z

500MB

21-00Z

300MB

21-00Z

250MB

05-12Z

100MB

08-00Z

NORTHERN HEMISPHERE

850MB

07-12Z
22-12Z

700MB

07-12Z

250MB

05-00Z
11-12Z
14-12Z
17-00Z
18-12Z
19-00Z
21-00Z
22-00Z
25-12Z
26-12Z

200MB

05-00Z

STRATOSPHERE

70MB

NOT RECEIVED

ALL RECORDS ARE THE BEST AVAILABLE FOR FILMING

NOAA Form 48 - 360A
(Rev. 8 - 83)

U.S. Department of Commerce
National Oceanic and Atmospheric Administration
National Environmental Satellite, Data, and Information Servic
National Climatic Data Center

850 MB CONSTANT PRESSURE CHARTS

NORTH AMERICAN NMC

ALL RECORDS ARE THE BEST AVAILABLE FOR FILMING

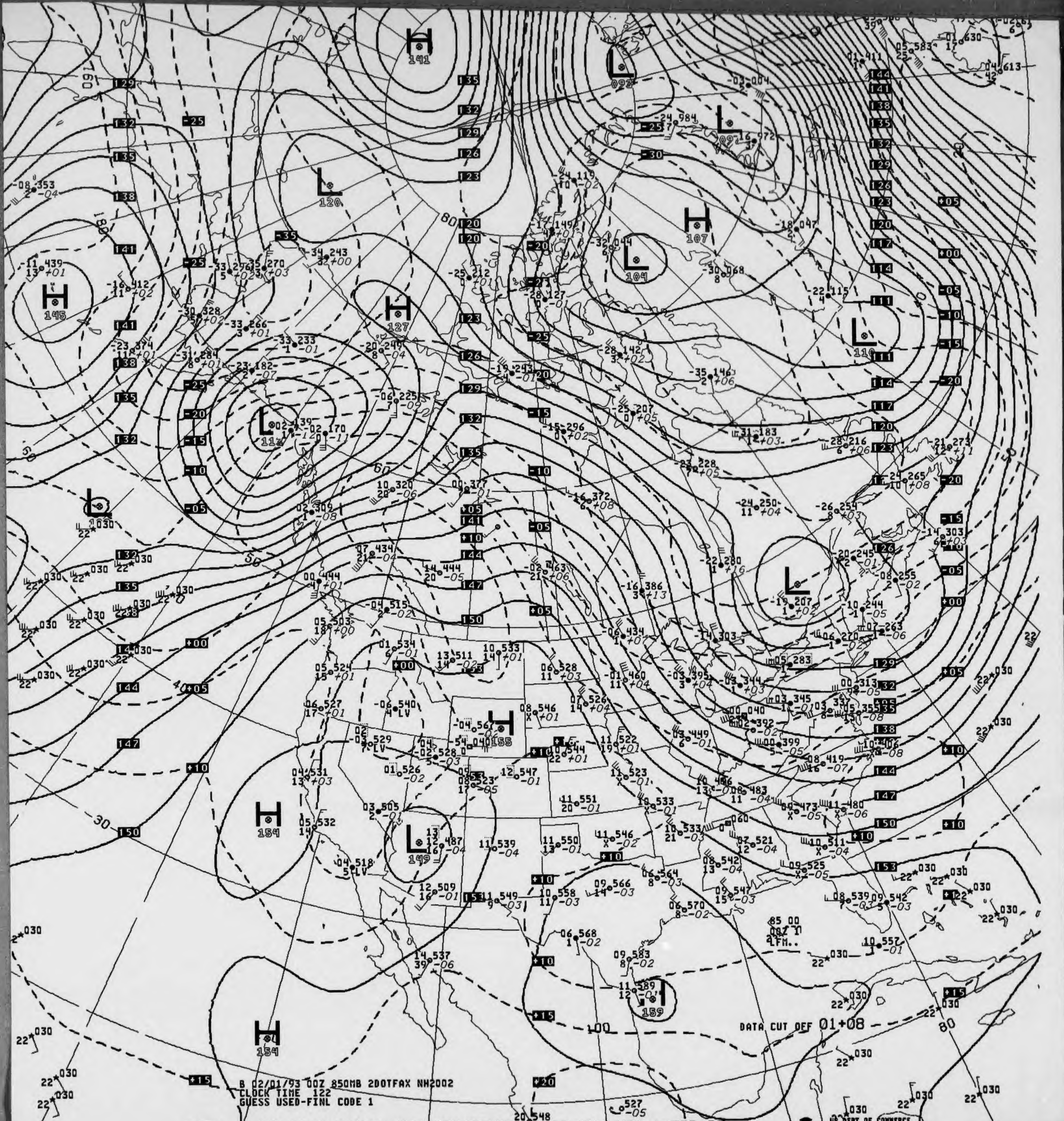
B 02/01/93 00Z 850MB 2DOTFAX NH2002
CLOCK TIME 122
GUESS USED-FINL CODE 1
DATA CUT OFF 01+08
US DEPT OF COMMERCE
NOAA/NWS/NMC WASHINGTON

V035 .. 850MB ANALYSIS HEIGHTS/TEMPERATURE 00Z MON 1 FEB 93

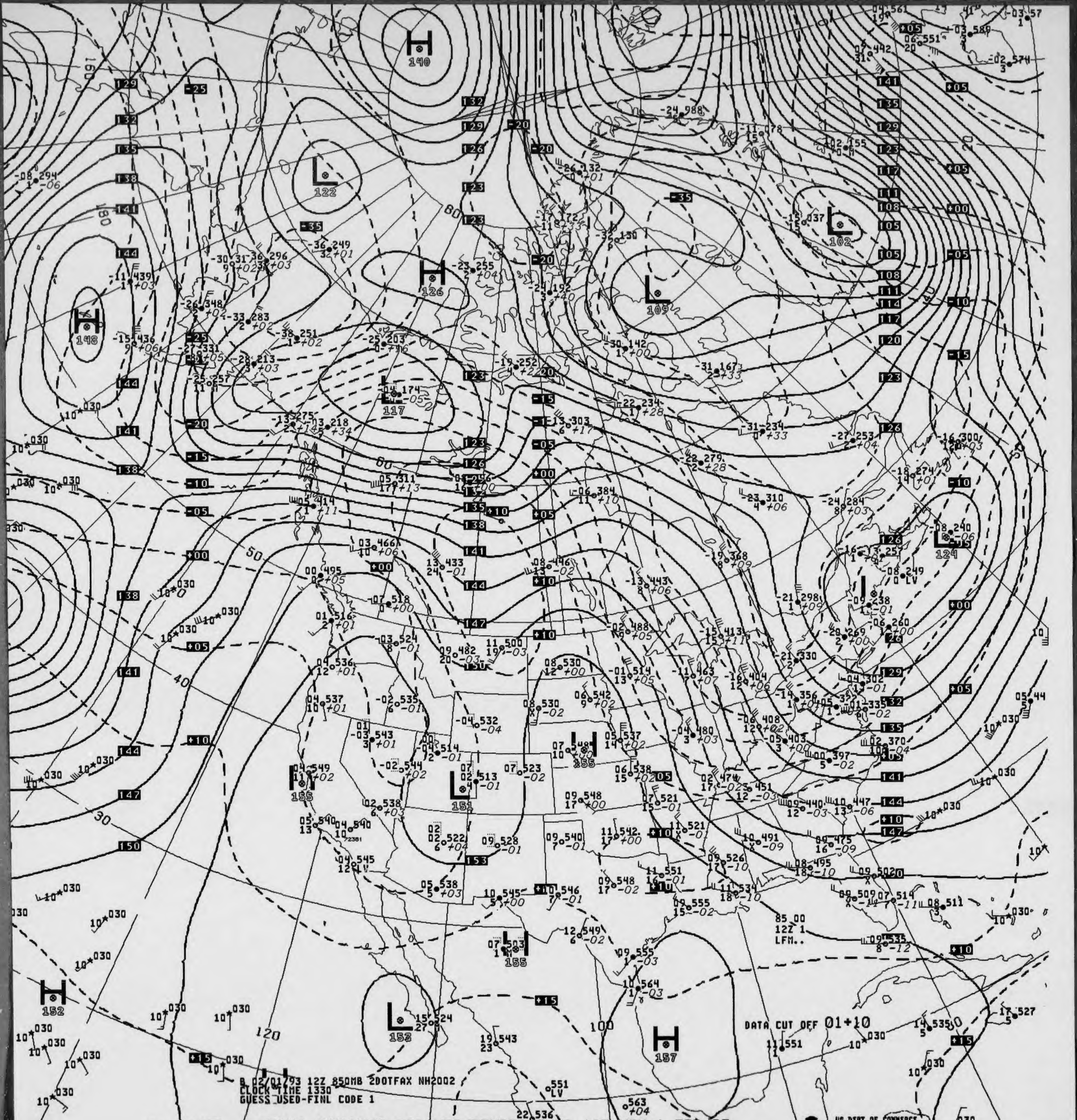
B 02/01/93 12Z 850MB 2DOTFAX NH2002
CLOCK TIME 1330
GUESS USED-FINL CODE 1
DATA CUT OFF 01+10
85 00
12Z 1
LFM..

030 V435 .. 850MB ANALYSIS HEIGHTS/TEMPERATURE 12Z MON 1 FEB 93

US DEPT OF COMMERCE
NOAA/NWS/NMC WASHINGTON

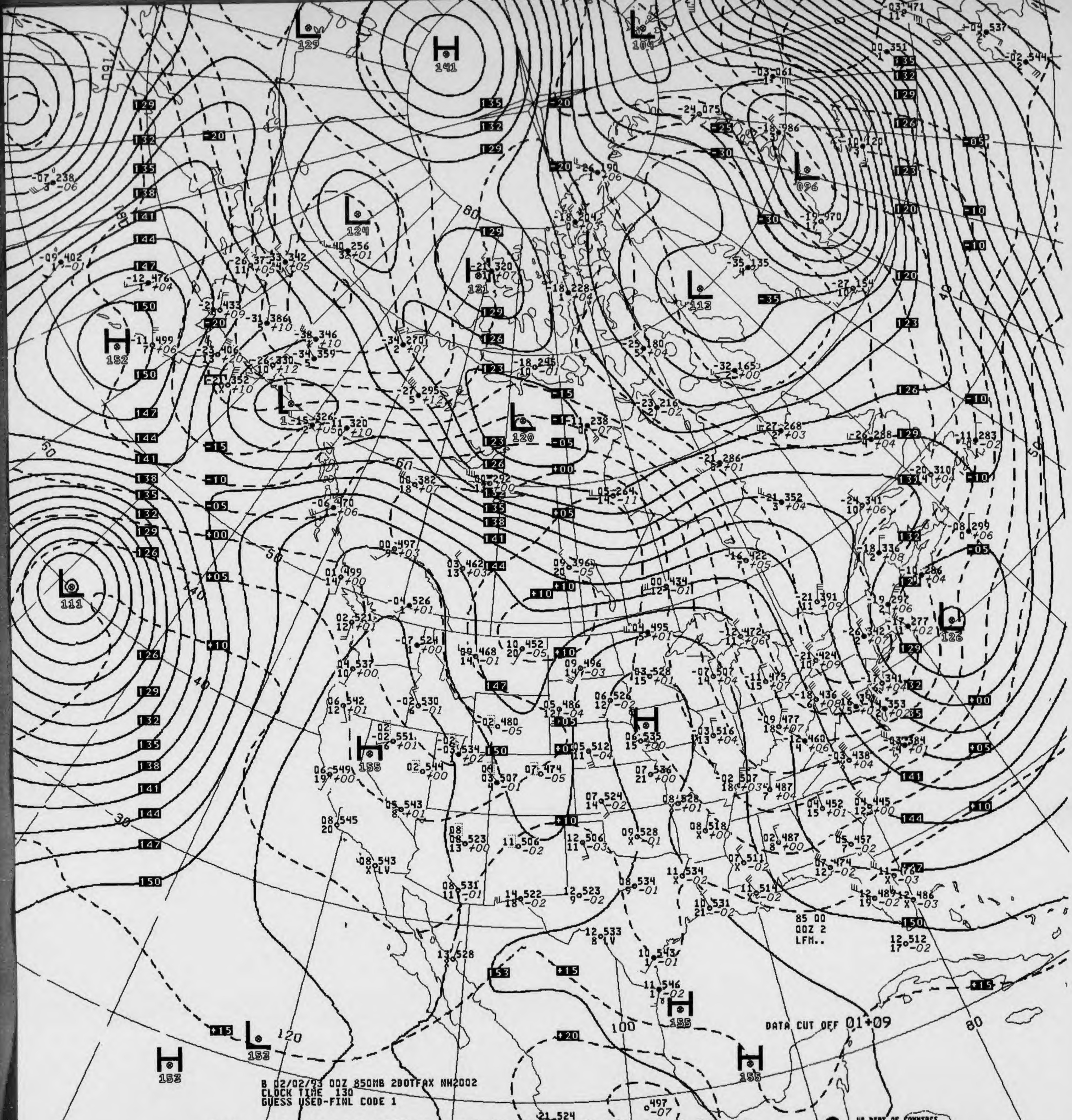
B 02/02/93 00Z 850MB 2DOTFAX NH2002
CLOCK TIME 130
GUESS USED-FINL CODE 1
DATA CUT OFF 01+09
85 00
00Z 2
LFM..

V035 .. 850MB ANALYSIS HEIGHTS/TEMPERATURE 00Z TUE 2 FEB 93

US DEPT OF COMMERCE
NOAA/NWS/NMC WASHINGTON

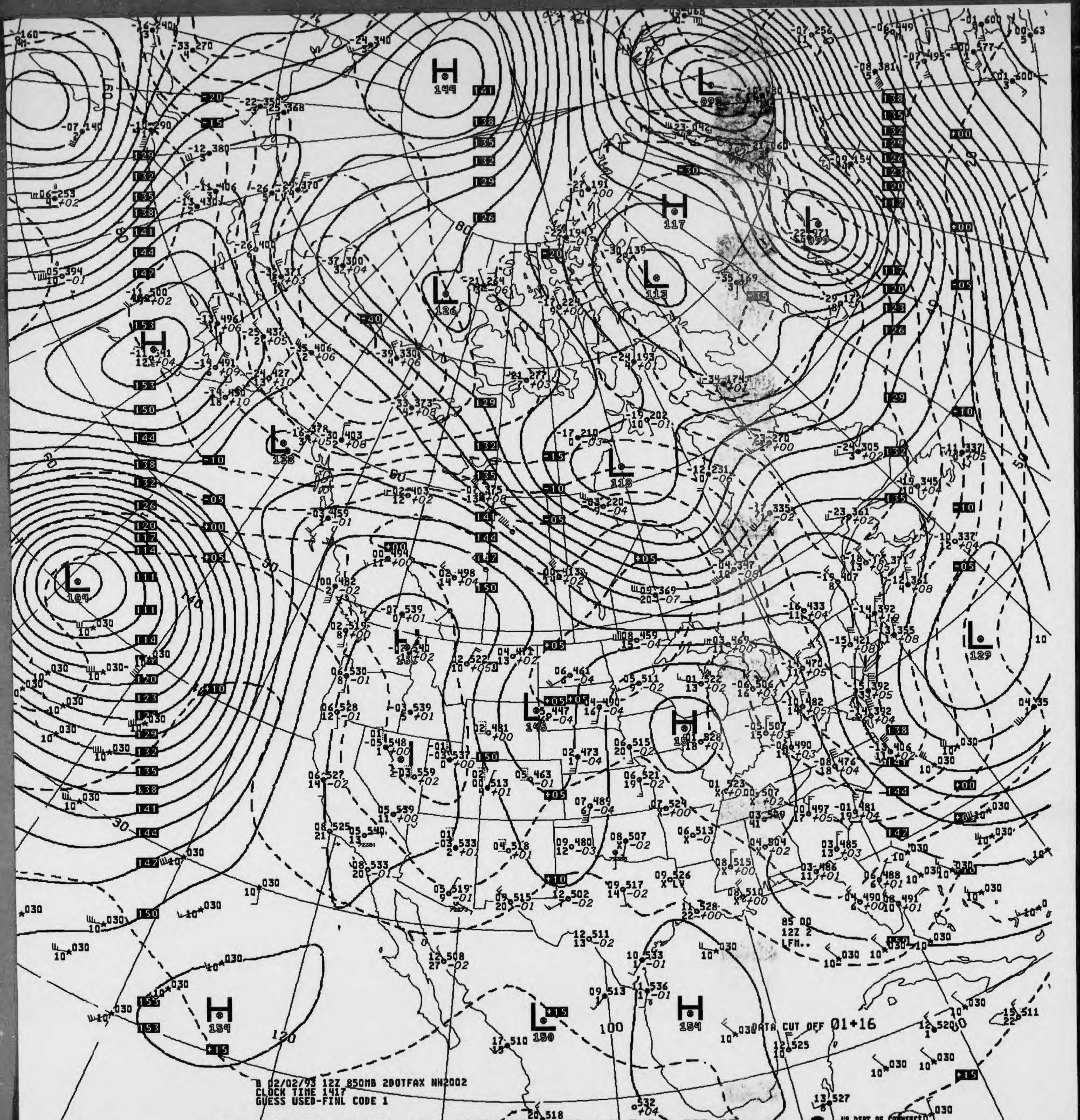
DATA CUT OFF 01+16
85 00
12Z 2
LFM..
US DEPT OF COMMERCE
NOAA/NWS/NMC WASHINGTON

B 02/02/93 12Z 850MB 2DOTFAX NH2002
CLOCK TIME 1417
GUESS USED-FINL CODE 1

V435 .. 850MB ANALYSIS HEIGHTS/TEMPERATURE 12Z TUE 2 FEB 93

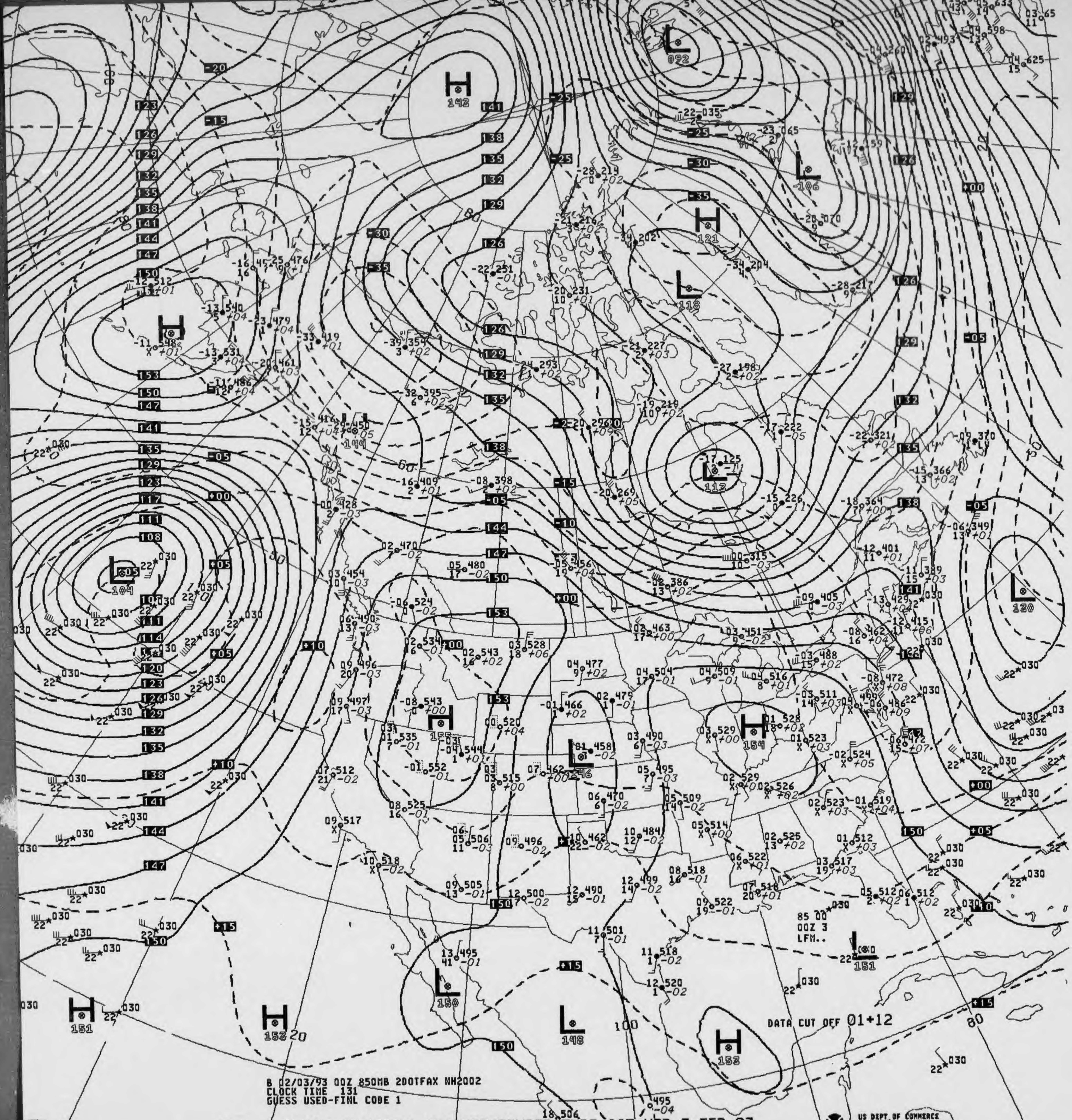
B 02/03/93 00Z 850MB 2DOTFAX NH2002
CLOCK TIME 131
GUESS USED-FINL CODE 1
DATA CUT OFF 01+12
85 00
00Z 3
LFM..
H 143
H 121
H 155
H 154
H 151
H 152
H 153
L 092
L 106
L 118
L 113
L 104
L 130
L 146
L 150
L 148
L 151
US DEPT OF COMMERCE
NOAA/NWS/NMC WASHINGTON

V035 .. 850MB ANALYSIS HEIGHTS/TEMPERATURE 00Z WED 3 FEB 93

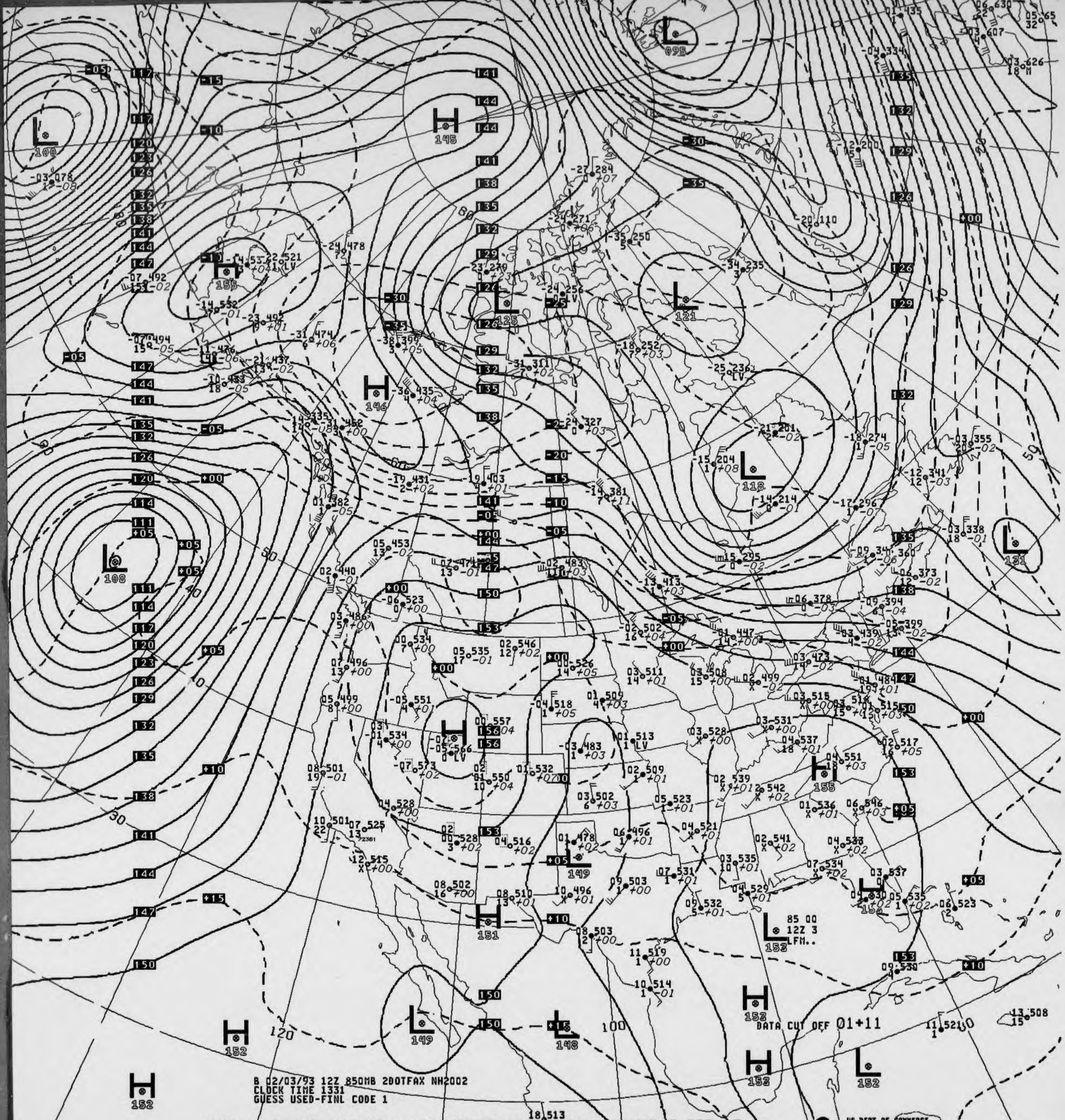

B 02/03/93 12Z 850MB 2DOTFAX NH2002
CLOCK TIME 1331
GUESS USED-FINL CODE 1
DATA CUT OFF 01+11
85 00
12Z 3
LFM..
L 100
L 095
H 145
H 155
L 125
L 121
H 146
L 118
L 108
L 131
H 156
H 155
L 149
H 151
L 152
H 153
H 152
L 149
L 148
H 152
H 152
H 152
L 152

V435 .. 850MB ANALYSIS HEIGHTS/TEMPERATURE 12Z WED 3 FEB 93

US DEPT OF COMMERCE
NOAA/NWS/NMC WASHINGTON

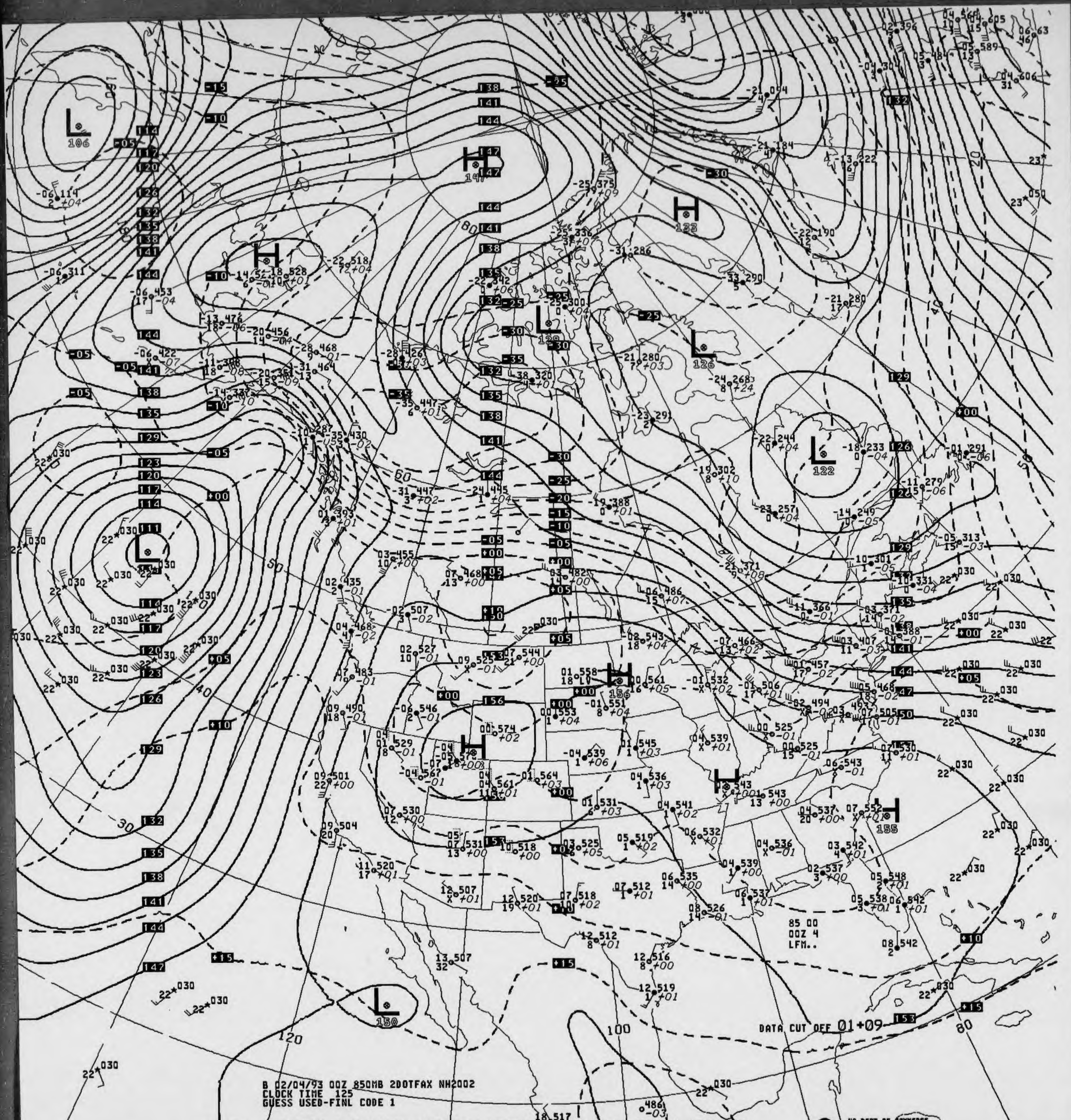
L 106
H 147
H 133
H
L 128
L 126
L 122
L
H 156
H
H 155
L 150
85 00
00Z 4
LFM..
DATA CUT OFF 01+09
120
100
80
50
40
30

B 02/04/93 00Z 850MB 2DOTFAX NH2002
CLOCK TIME 125
GUESS USED-FINL CODE 1

V035 .. 850MB ANALYSIS HEIGHTS/TEMPERATURE 00Z THU 4 FEB 93

US DEPT OF COMMERCE
NOAA/NWS/NMC WASHINGTON

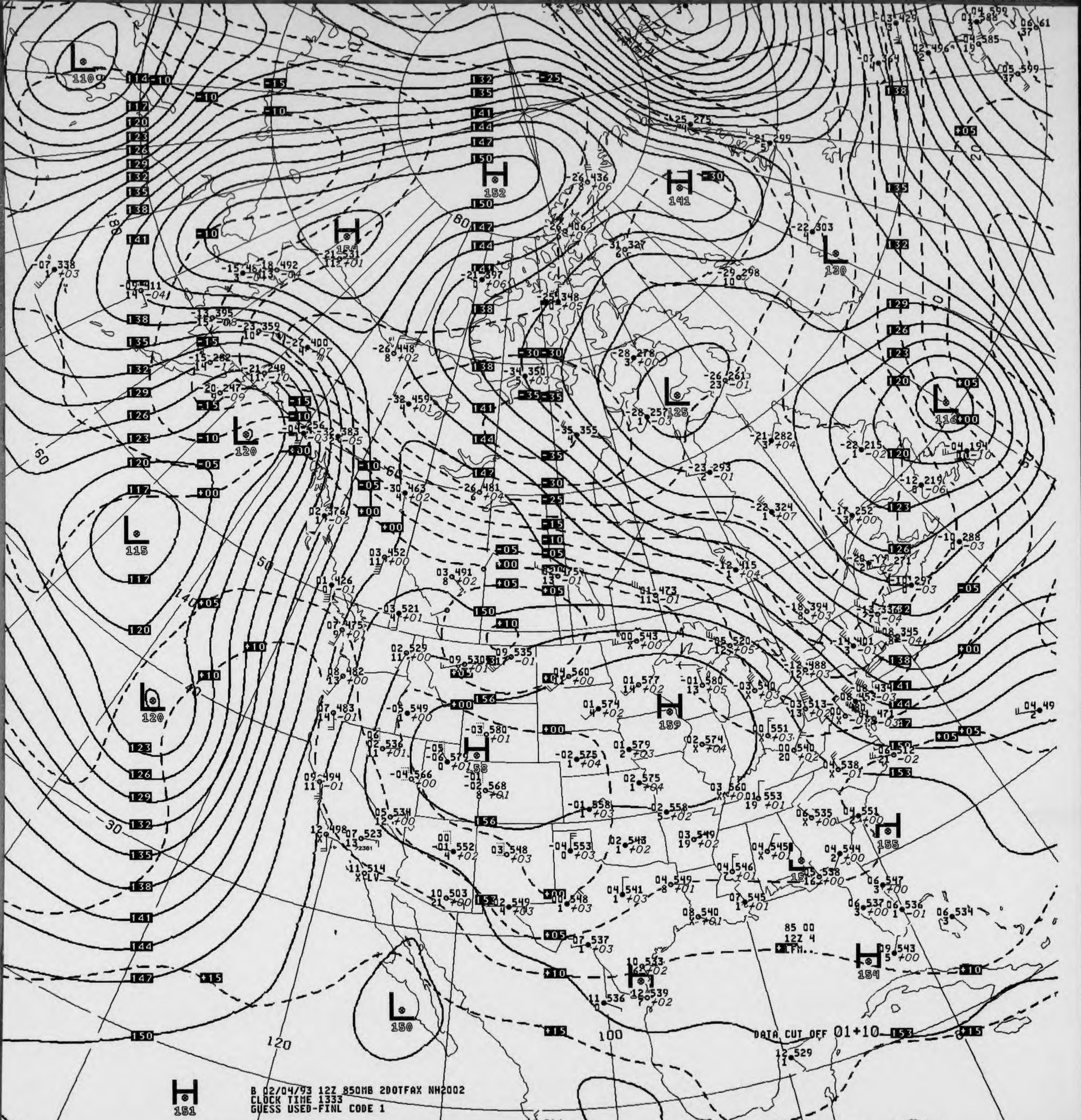
H 152
H 154
H 141
L 130
L 110
L 120
L 115
L 120
L 125
L 116
H 159
H 158
H 155
H 154
L 150
H 151
DATA CUT OFF 01+10
85 00
12Z 4
LFM

B 02/04/93 12Z 850MB 20DTFAX NH2002
CLOCK TIME 1333
GUESS USED-FINL CODE 1

V435 .. 850MB ANALYSIS HEIGHTS/TEMPERATURE 12Z THU 4 FEB 93

US DEPT OF COMMERCE
NOAA/NWS/NMC WASHINGTON

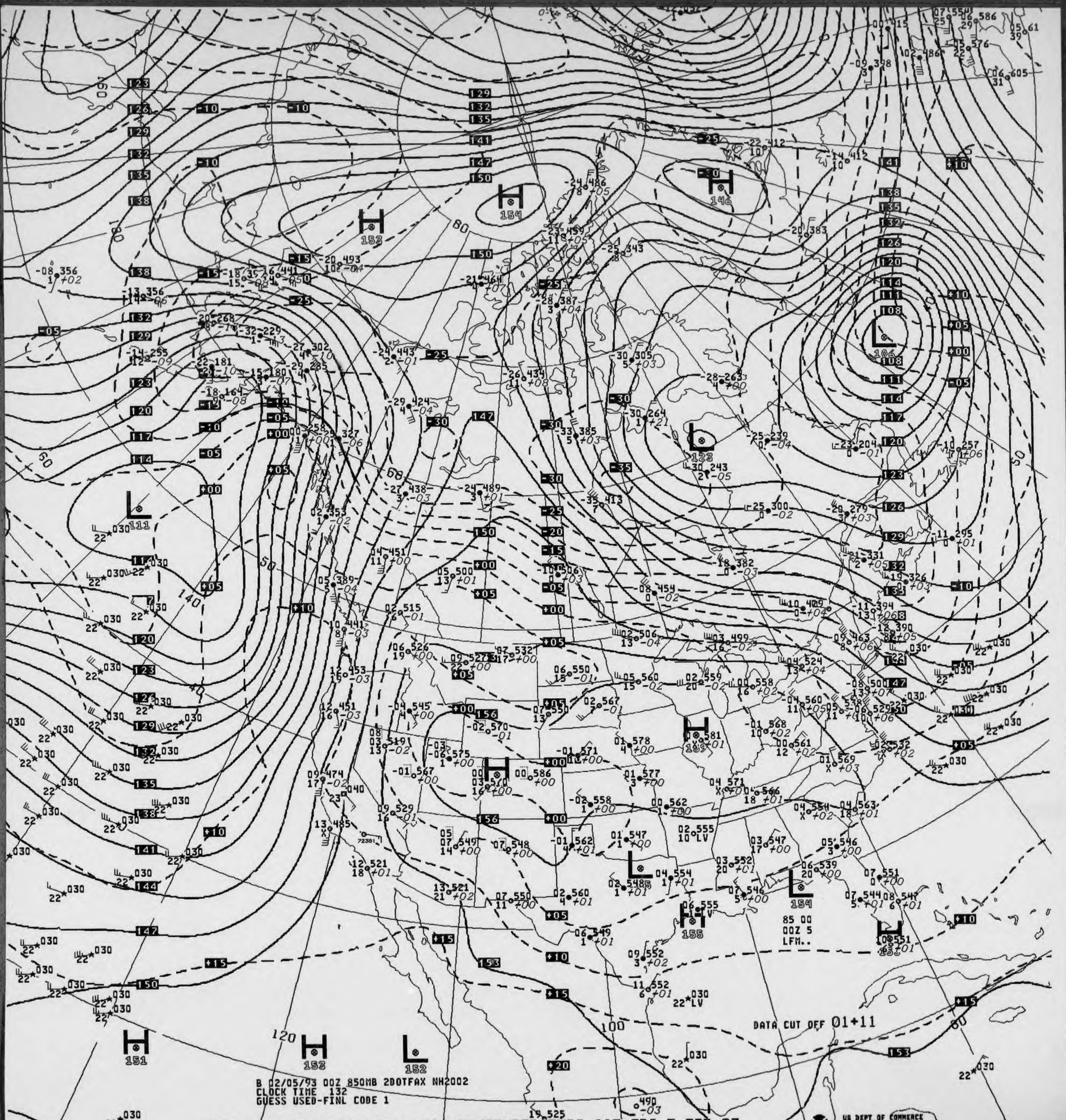
H 154
H 153
H 146
L 106
L 123
L 111
H 155
L 154
H 151
H 153
L 152
DATA CUT OFF 01+11
85 00
00Z 5
LFM..

B 02/05/93 00Z 850MB 2DOTFAX NH2002
CLOCK TIME 132
GUESS USED-FINL CODE 1

V035 .. 850MB ANALYSIS HEIGHTS/TEMPERATURE 00Z FRI 5 FEB 93

US DEPT OF COMMERCE
NOAA/NWS/NMC WASHINGTON

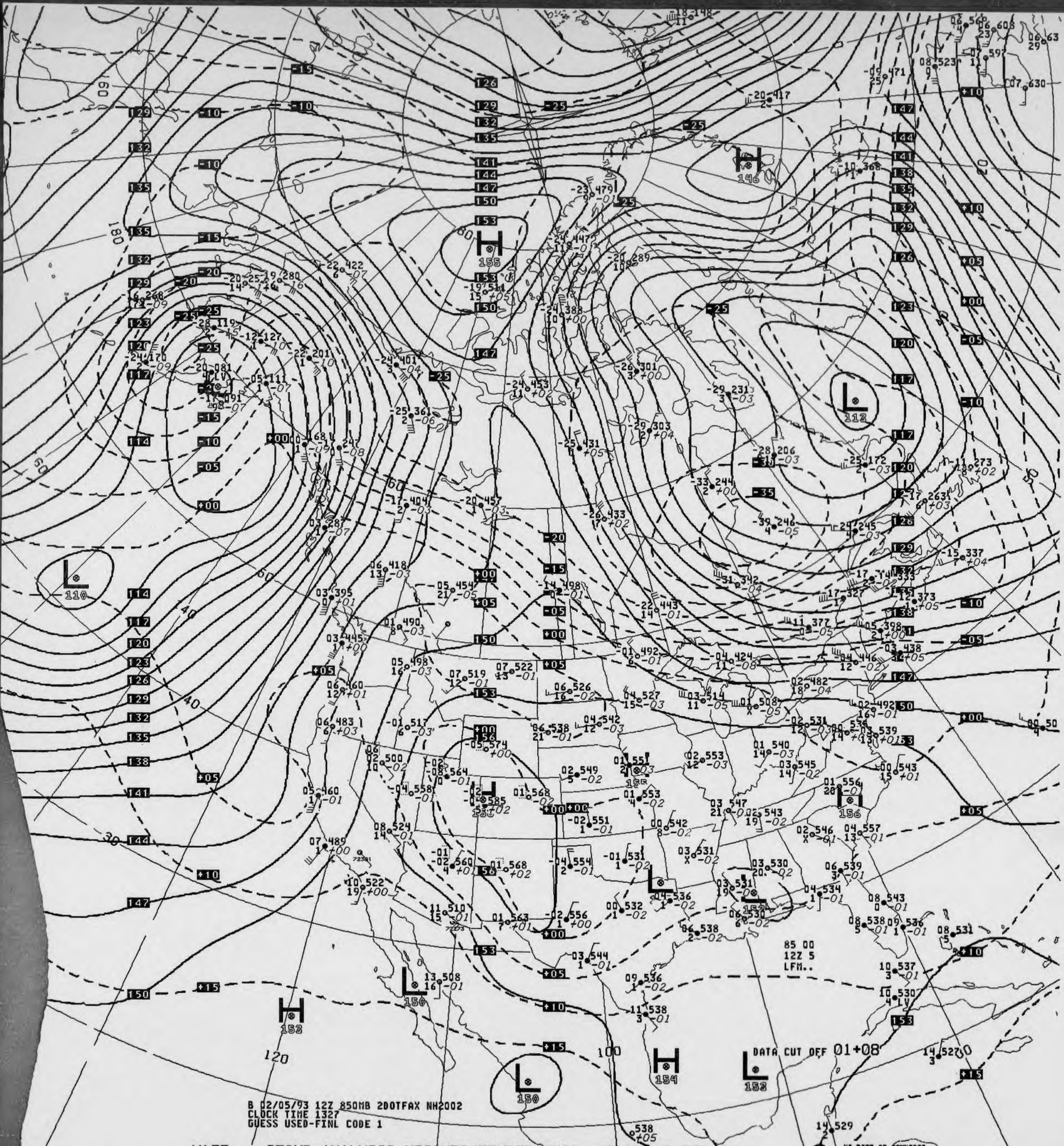
B 02/05/93 12Z 850MB 2DOTFAX NH2002
CLOCK TIME 1327
GUESS USED-FINL CODE 1
85 00
12Z 5
LFM..
DATA CUT OFF 01+08
US DEPT OF COMMERCE
NOAA/NWS/NMC WASHINGTON

V435 .. 850MB ANALYSIS HEIGHTS/TEMPERATURE 12Z FRI 5 FEB 93

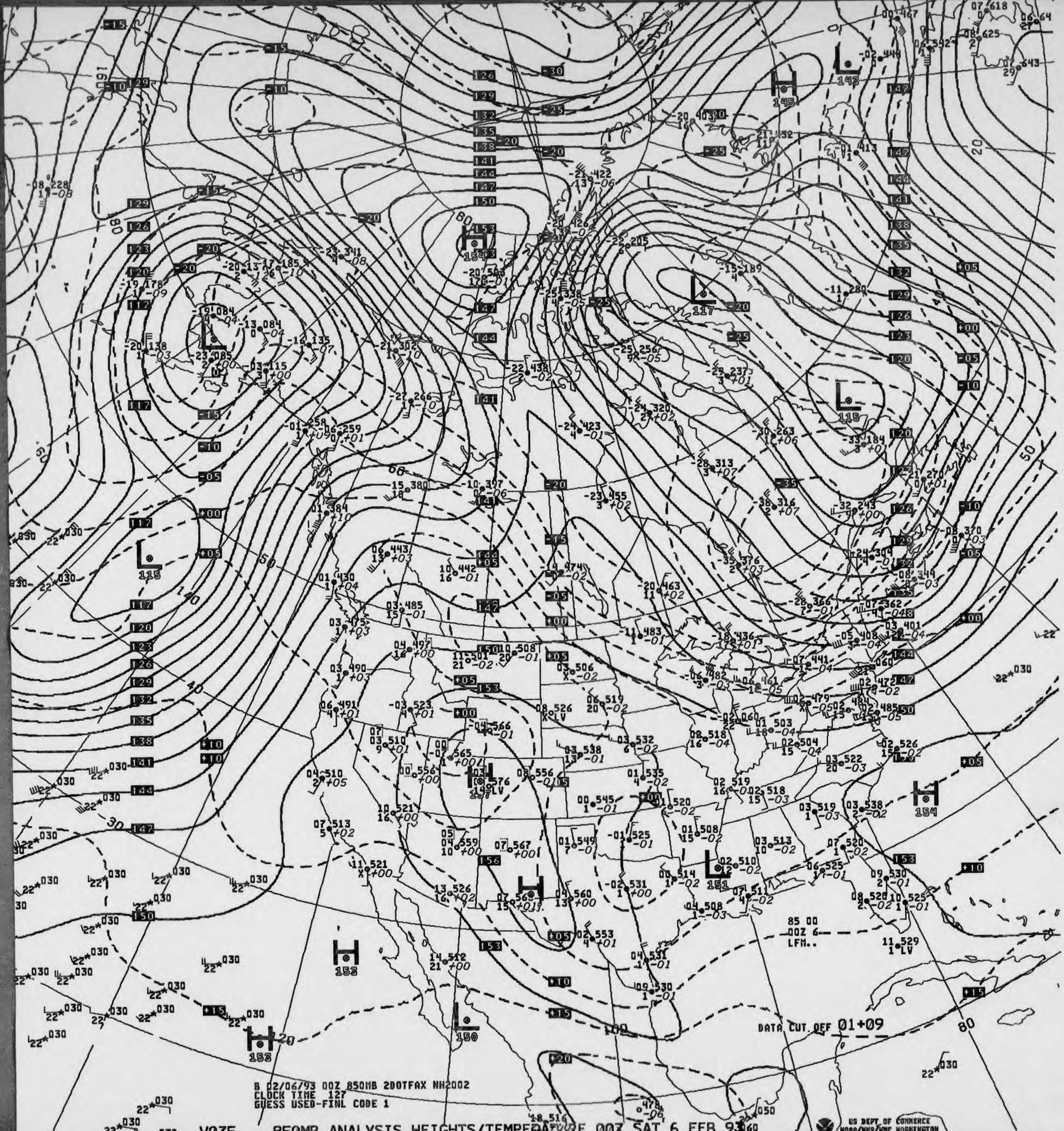
H 154
H 145
L 143
L 117
L 115
L 115
H 157
H 154
L 151
H 152
H 153
L 150
85 00
00Z 6
LFM..
DATA CUT OFF 01+09

B 02/06/93 00Z 850MB 200TFAX NH2002
CLOCK TIME 127
GUESS USED-FINL CODE 1

V035 .. 850MB ANALYSIS HEIGHTS/TEMPERATURE 00Z SAT 6 FEB 93

US DEPT OF COMMERCE
NOAA/NWS/NMC WASHINGTON

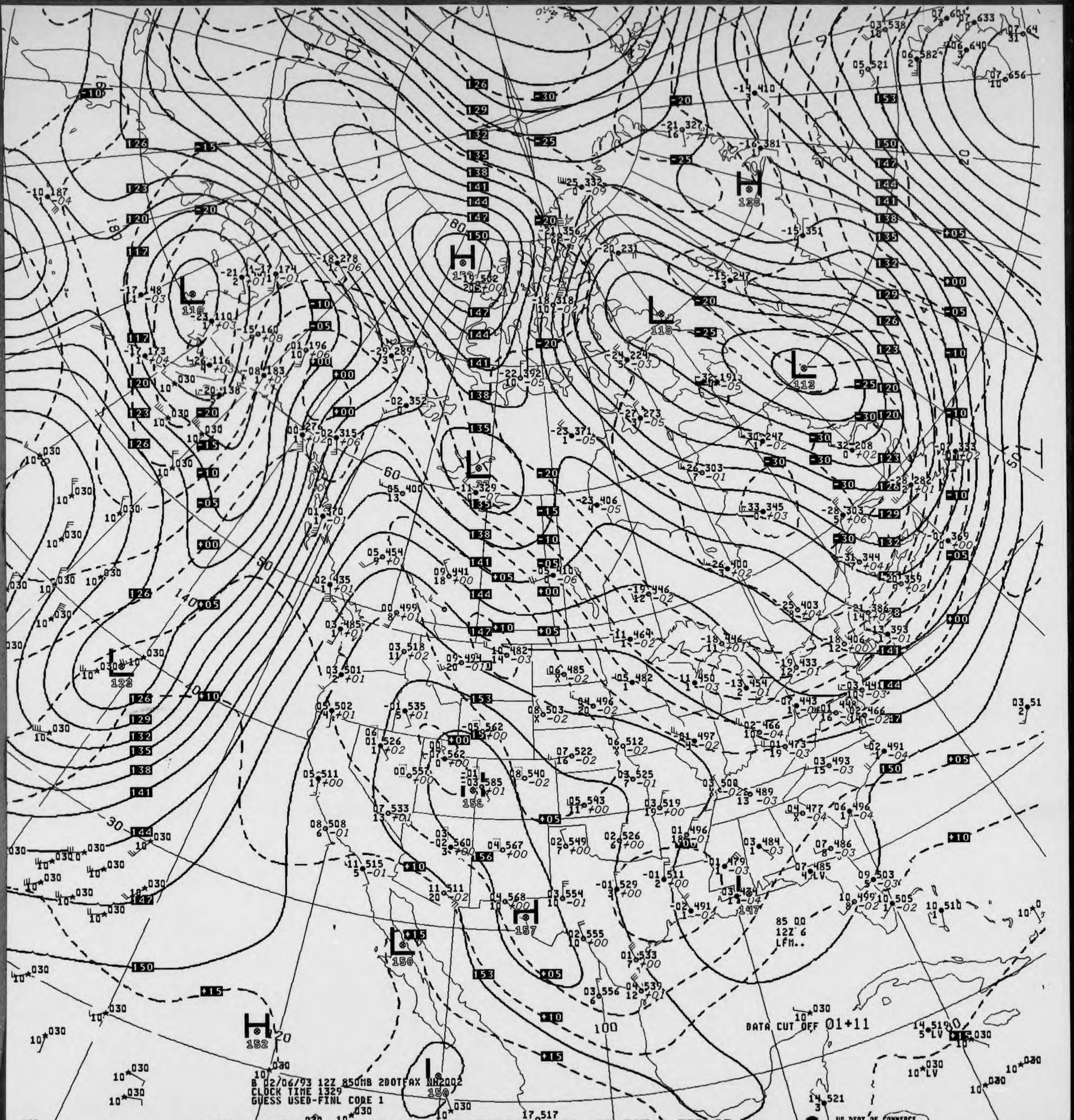

B 02/06/93 12Z 850MB 2DOTFAX NH2002
CLOCK TIME 1329
GUESS USED-FINL CODE 1
DATA CUT OFF 01+11
85 00
12Z 6
LFM..

V435 .. 850MB ANALYSIS HEIGHTS/TEMPERATURE 12Z SAT 6 FEB 93

US DEPT OF COMMERCE
NOAA/NWS/NMC WASHINGTON

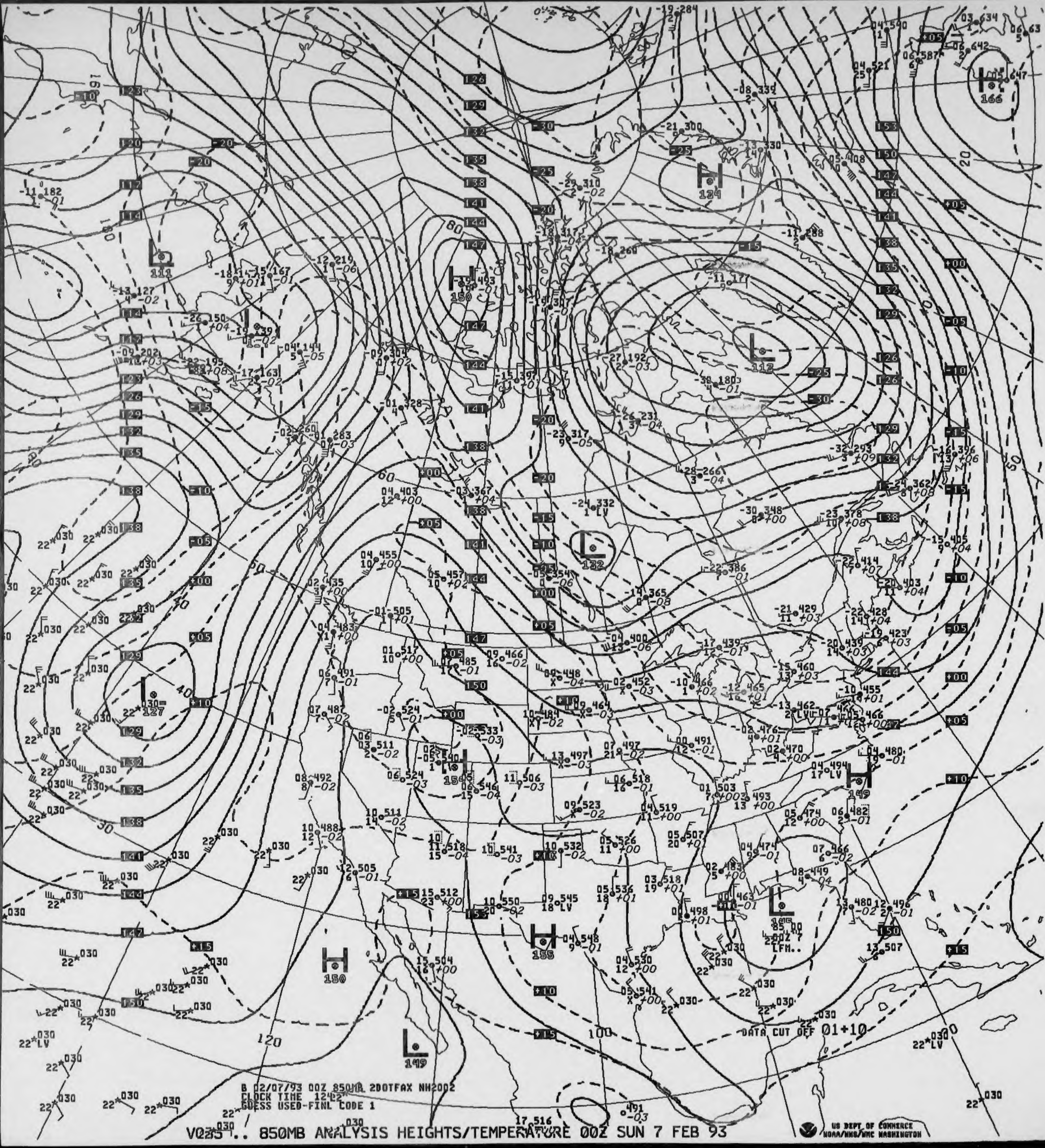
H 124
H 150
H 166
H 149
H 155
H 150
L 111
L 112
L 132
L 127
L 149
L 15
DATA CUT OFF 01+10
US DEPT OF COMMERCE
NOAA/NWS/NMC WASHINGTON

B 02/07/93 00Z 850MB 2DOTFAX NH2002
CLOCK TIME 1242
GUESS USED-FINL CODE 1

V025 .. 850MB ANALYSIS HEIGHTS/TEMPERATURE 00Z SUN 7 FEB 93

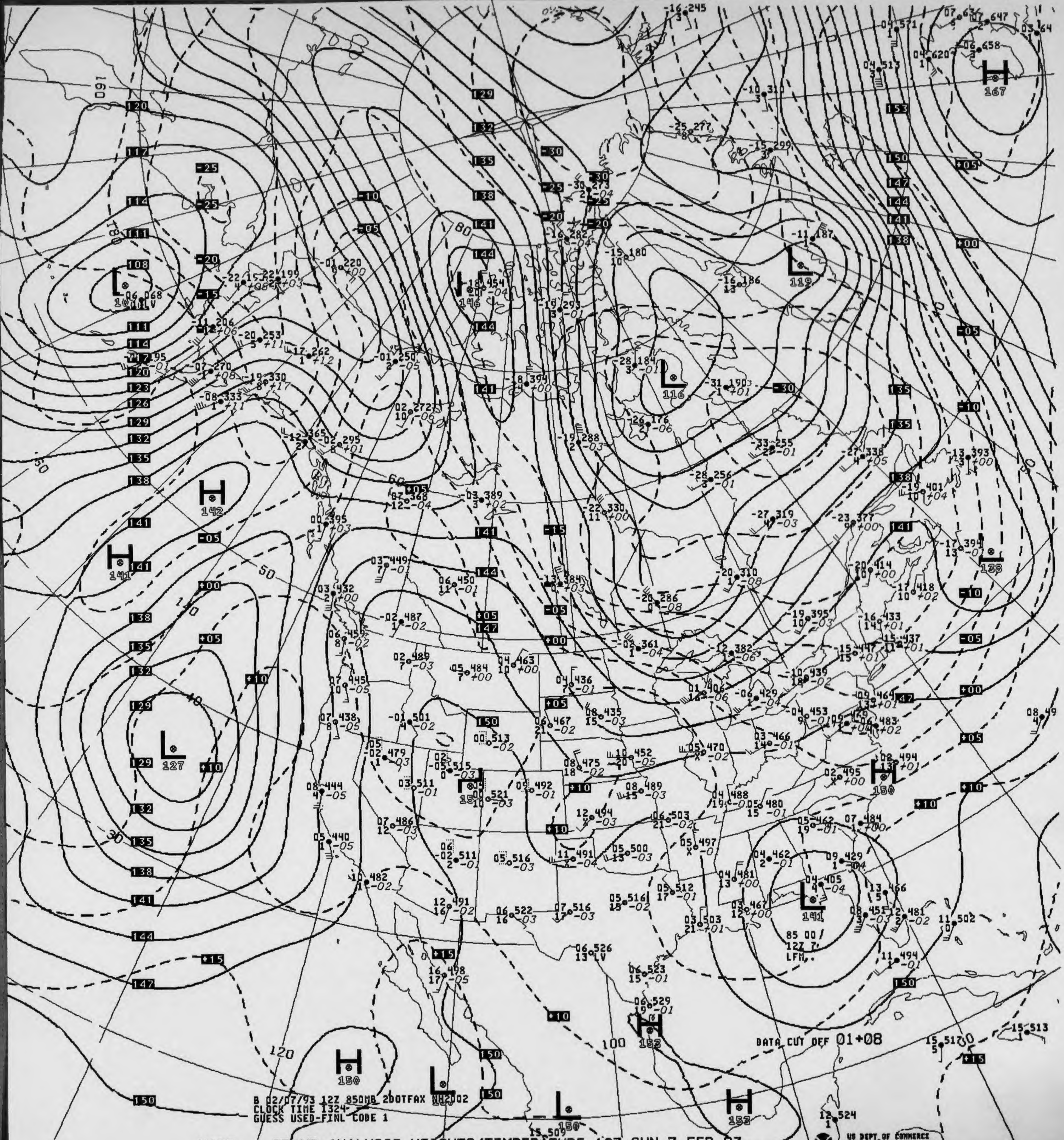

B 02/07/93 12Z 850MB 2DOTFAX NH2002
CLOCK TIME 1324
GUESS USED-FINL CODE 1

DATA CUT OFF 01+08

US DEPT OF COMMERCE
NOAA/NWS/NMC WASHINGTON

V435 .. 850MB ANALYSIS HEIGHTS/TEMPERATURE 12Z SUN 7 FEB 93

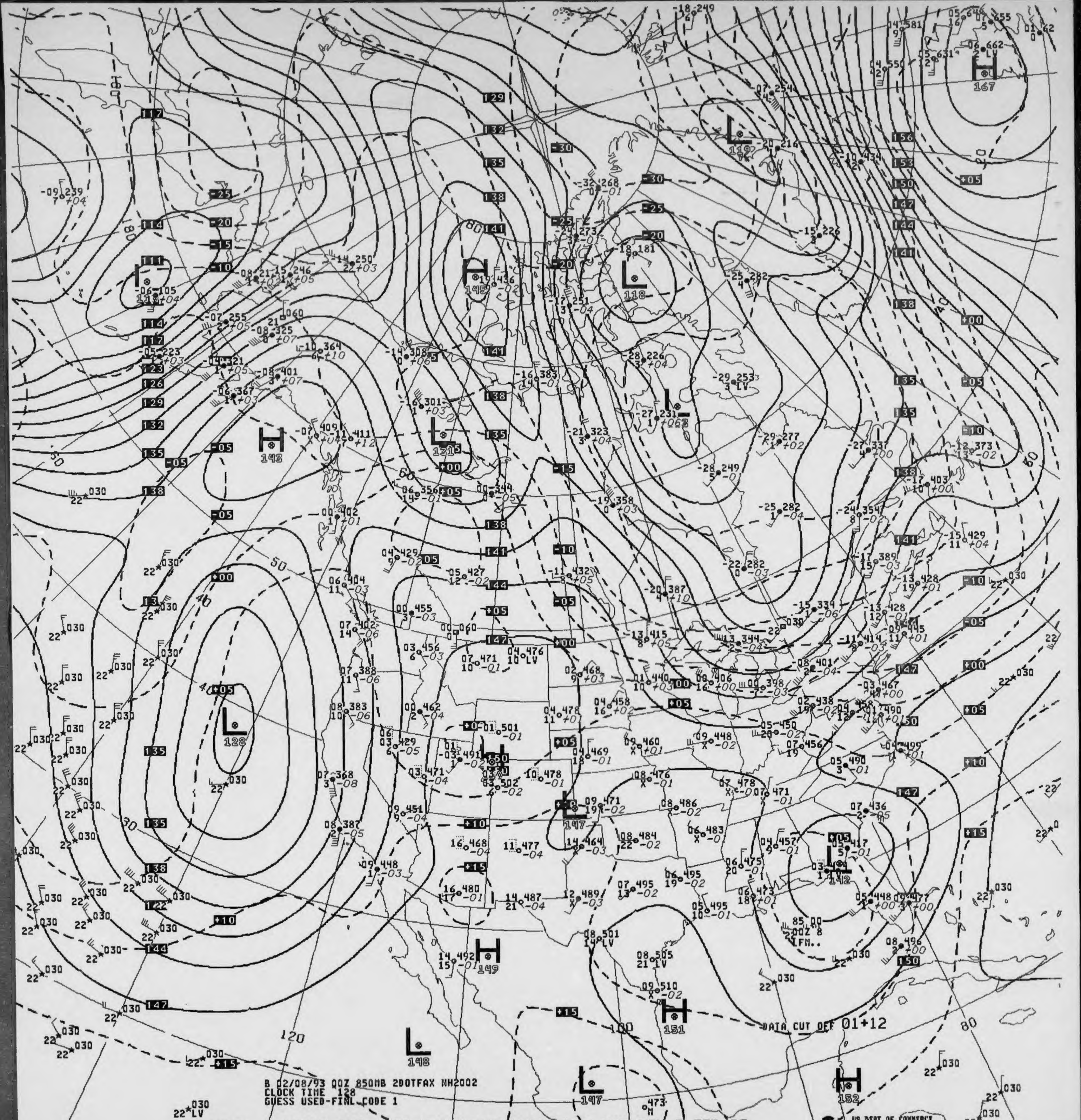
H 167
L 119
L 118
H 145
L 131
H 143
L 128
H 149
L 148
L 147
H 151
H 152
L 142
L 147
DATA CUT OFF 01+12
120
100
80
60
50
40
30
180

B 02/08/93 00Z 850MB 2DOTFAX NH2002
CLOCK TIME 128
GUESS USED-FINL CODE 1

V035 .. 850MB ANALYSIS HEIGHTS/TEMPERATURE 00Z MON 8 FEB 93

US DEPT OF COMMERCE
NOAA/NWS/NMC WASHINGTON

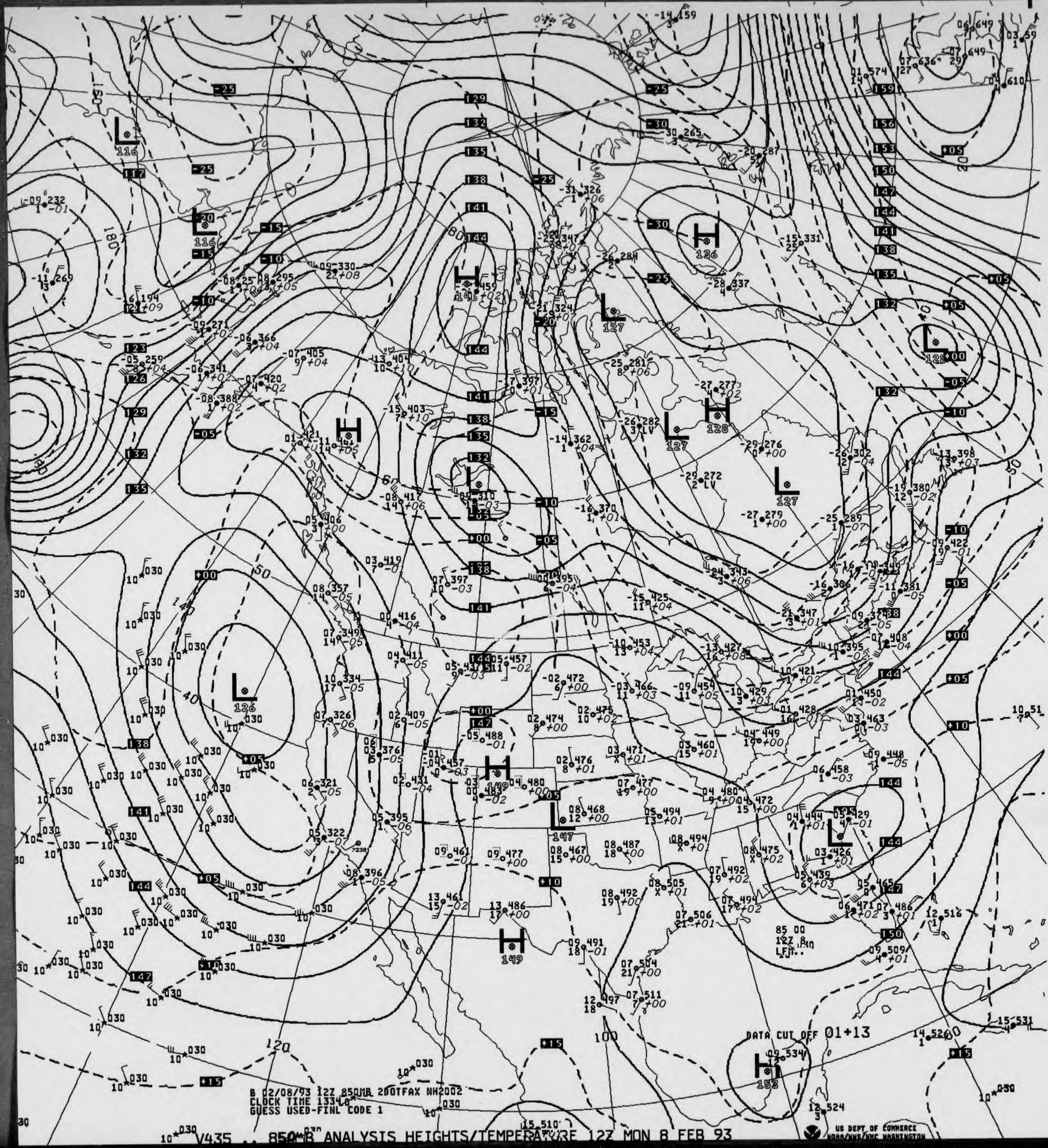

V435 .. 850MB ANALYSIS HEIGHTS/TEMPERATURE 12Z MON 8 FEB 93

B 02/08/93 12Z 850MB 200TFAX NH2002
CLOCK TIME 1334
GUESS USED-FINL CODE 1

DATA CUT OFF 01+13

US DEPT OF COMMERCE
NOAA/NWS/NMC WASHINGTON

85 00
12Z 8
LFM..
H 149
H 153
L 126
L 147
L 127
H 128
H 136
L 116

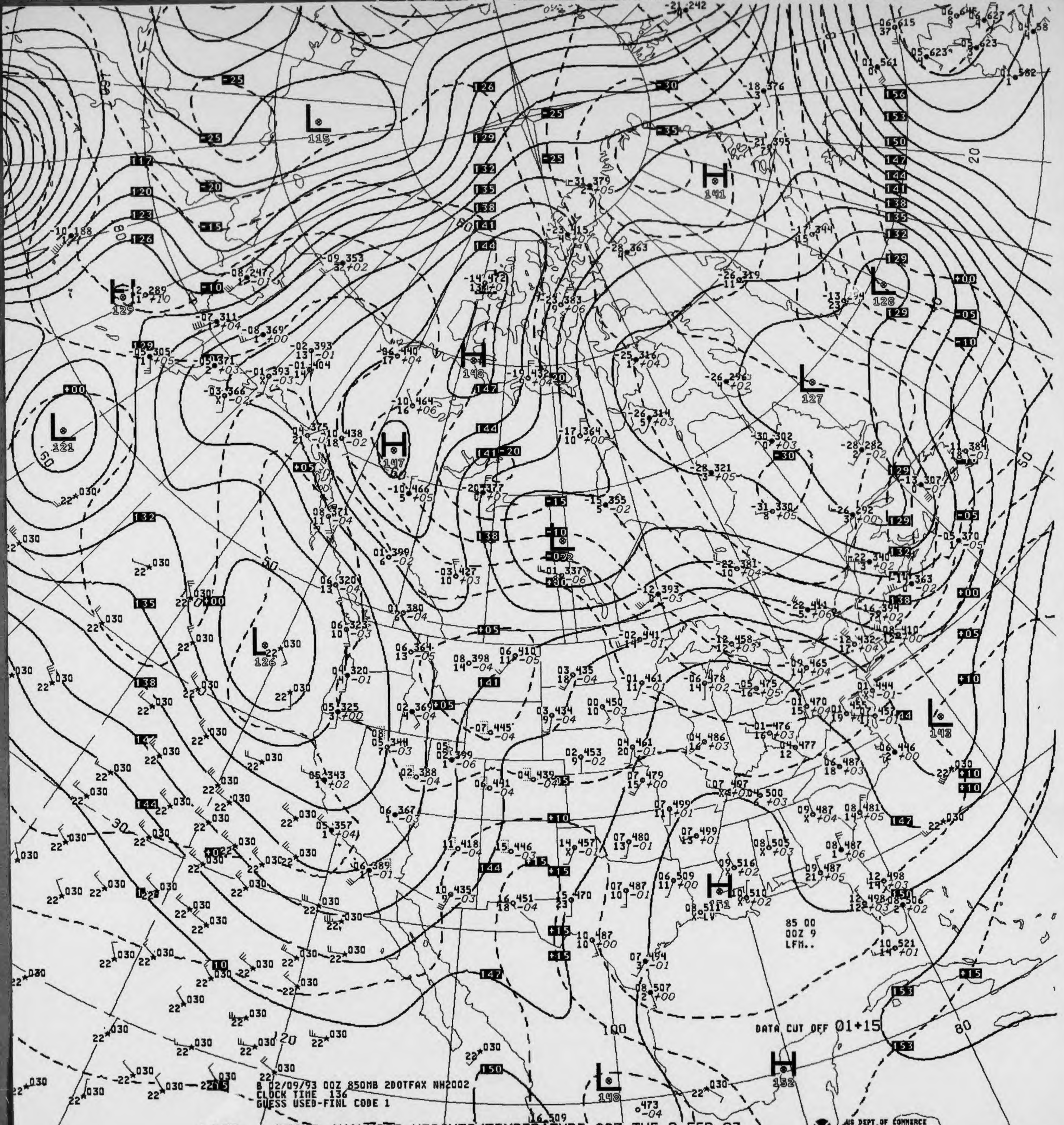
B 02/09/93 00Z 850MB 2DOTFAX NH2002
CLOCK TIME 136
GUESS USED-FINL CODE 1
DATA CUT OFF 01+15
85 00
00Z 9
LFM..
US DEPT OF COMMERCE
NOAA/NWS/NMC WASHINGTON

V035 .. 850MB ANALYSIS HEIGHTS/TEMPERATURE 00Z TUE 9 FEB 93

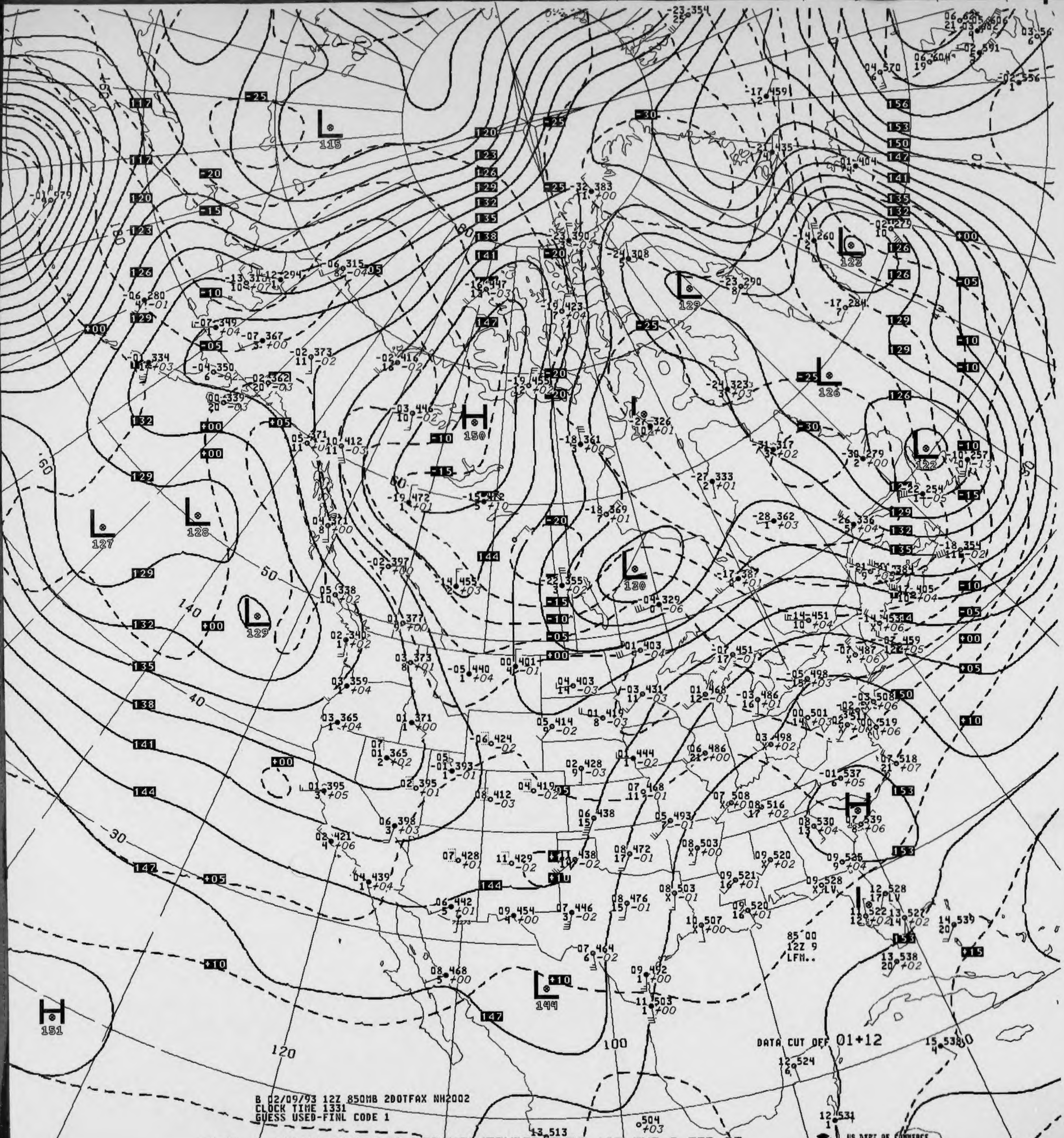
B 02/09/93 12Z 850MB 200TFAX NH2002
CLOCK TIME 1331
GUESS USED-FINL CODE 1
DATA CUT OFF 01+12
85 00
12Z 9
LFM..
US DEPT OF COMMERCE
NOAA/NWS/NMC WASHINGTON

V435 .. 850MB ANALYSIS HEIGHTS/TEMPERATURE 12Z TUE 9 FEB 93

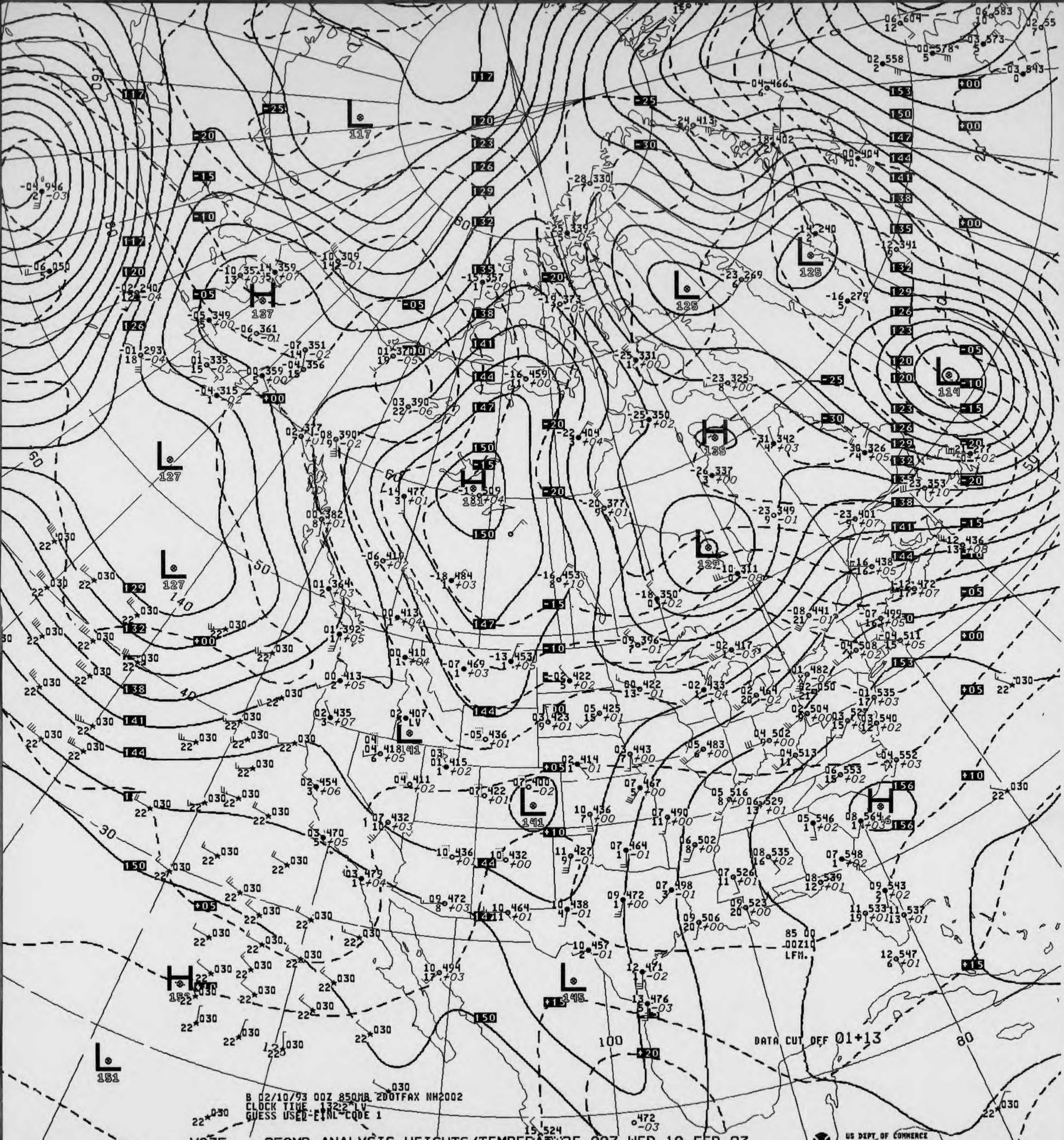
B 02/10/93 00Z 850MB 2DOTFAX NH2002
CLOCK TIME 1322 LV
GUESS USED-ETNL-CODE 1
85 00
00Z10
LFM.
DATA CUT OFF 01+13
US DEPT OF COMMERCE
NOAA/NWS/NMC WASHINGTON

V035 .. 850MB ANALYSIS HEIGHTS/TEMPERATURE 00Z WED 10 FEB 93

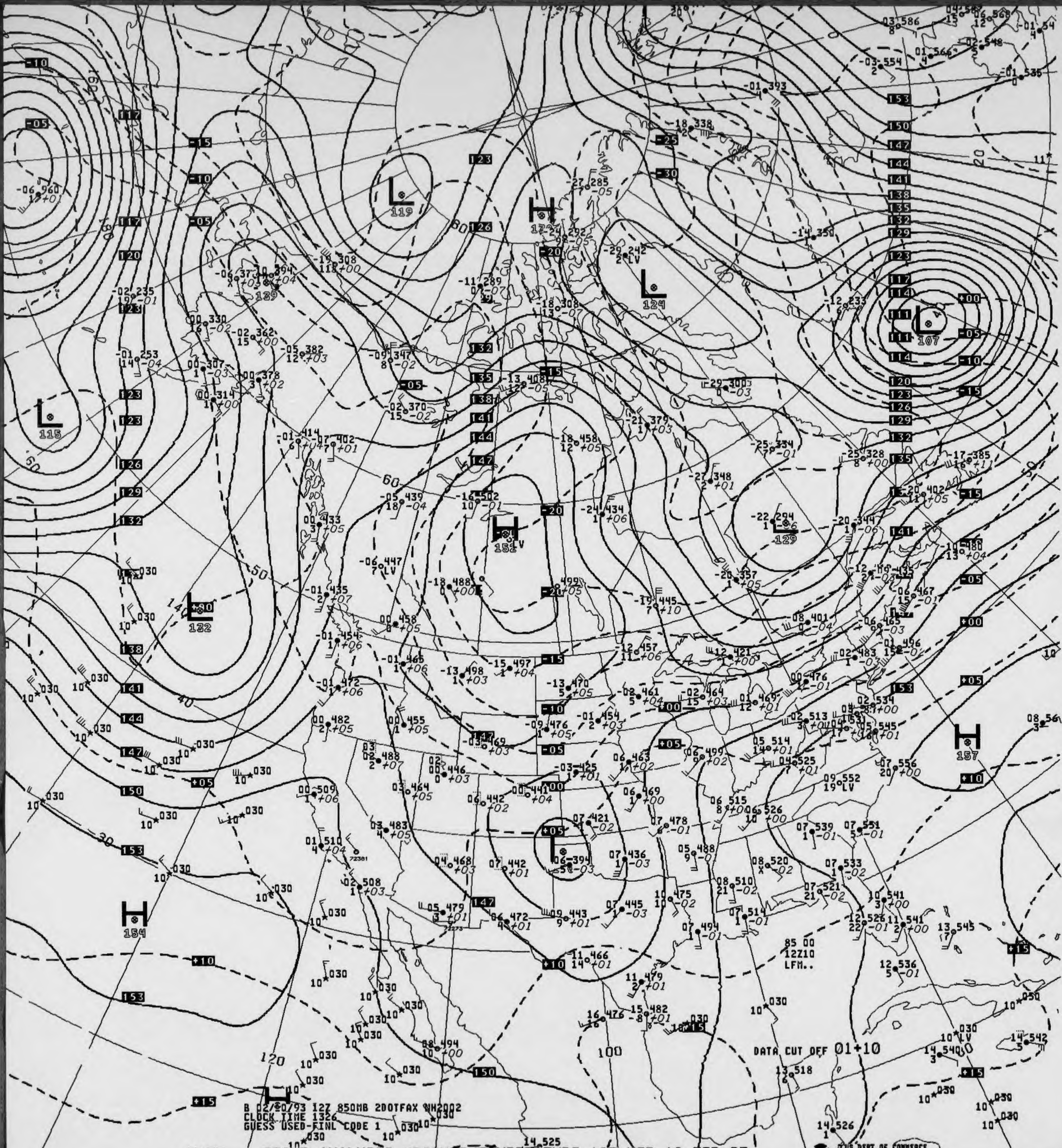
B 02/10/93 12Z 850MB 2DOTFAX NH2002
CLOCK TIME 1326
GUESS USED-FINL CODE 1
85 00
12Z10
LFM..
DATA CUT OFF 01+10
L 119
L 124
L 107
L 115
L 129
H 152
H 132
H 154
H 157
U.S. DEPT OF COMMERCE
NOAA/NWS/NMC WASHINGTON

V435 .. 850MB ANALYSIS HEIGHTS/TEMPERATURE 12Z WED 10 FEB 93

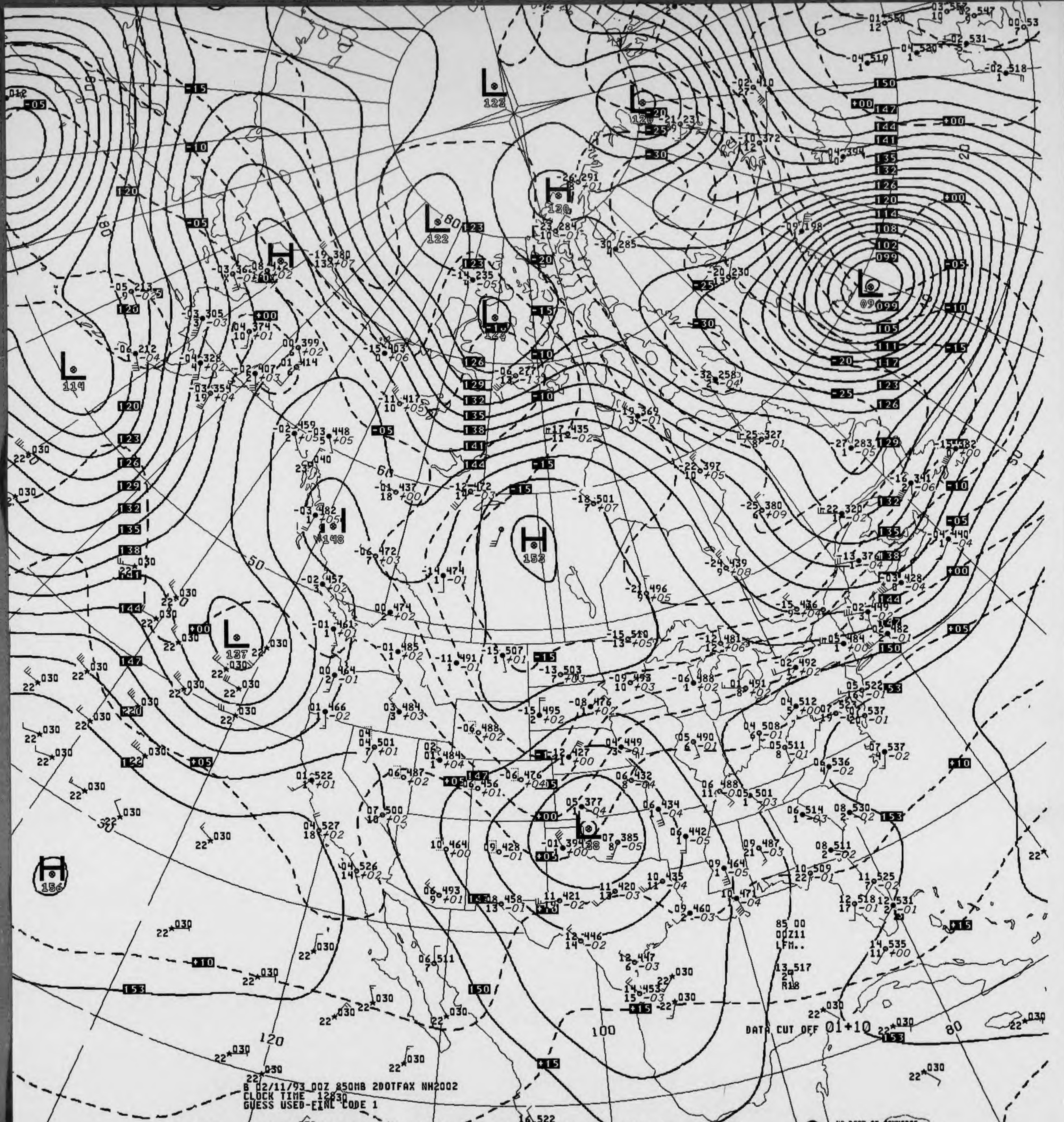
B 02/11/93 00Z 850MB 2D0TFAX NH2002
CLOCK TIME 12830
GUESS USED-FINL CODE 1
DATA CUT OFF 01+10
85 00
00Z11
LFM..
US DEPT OF COMMERCE
NOAA/NWS/NMC WASHINGTON

V035 .. 850MB ANALYSIS HEIGHTS/TEMPERATURE 00Z THU 11 FEB 93

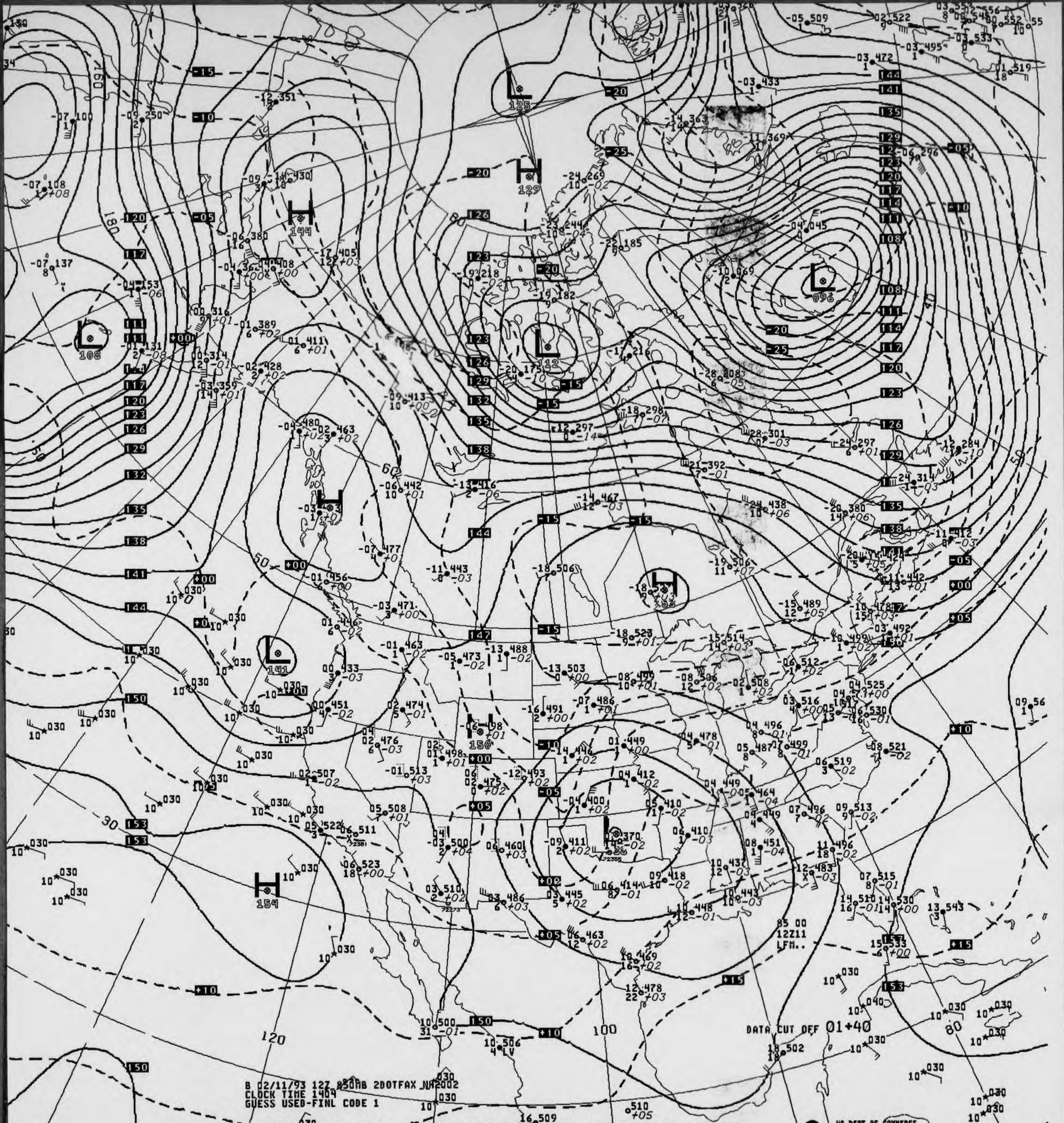
H
144
L
125
H
129
L
096
L
108
L
112
H
141
L
141
H
150
L
H
154
85 00
12Z11
LFM..
180
160
120
100
80
60
50
40
30

B 02/11/93 12Z 850MB 2DOTFAX NH2002
CLOCK TIME 1409
GUESS USED-FINL CODE 1

DATA CUT OFF 01+40

V435 .. 850MB ANALYSIS HEIGHTS/TEMPERATURE 12Z THU 11 FEB 93

US DEPT OF COMMERCE
NOAA/NWS/NMC WASHINGTON

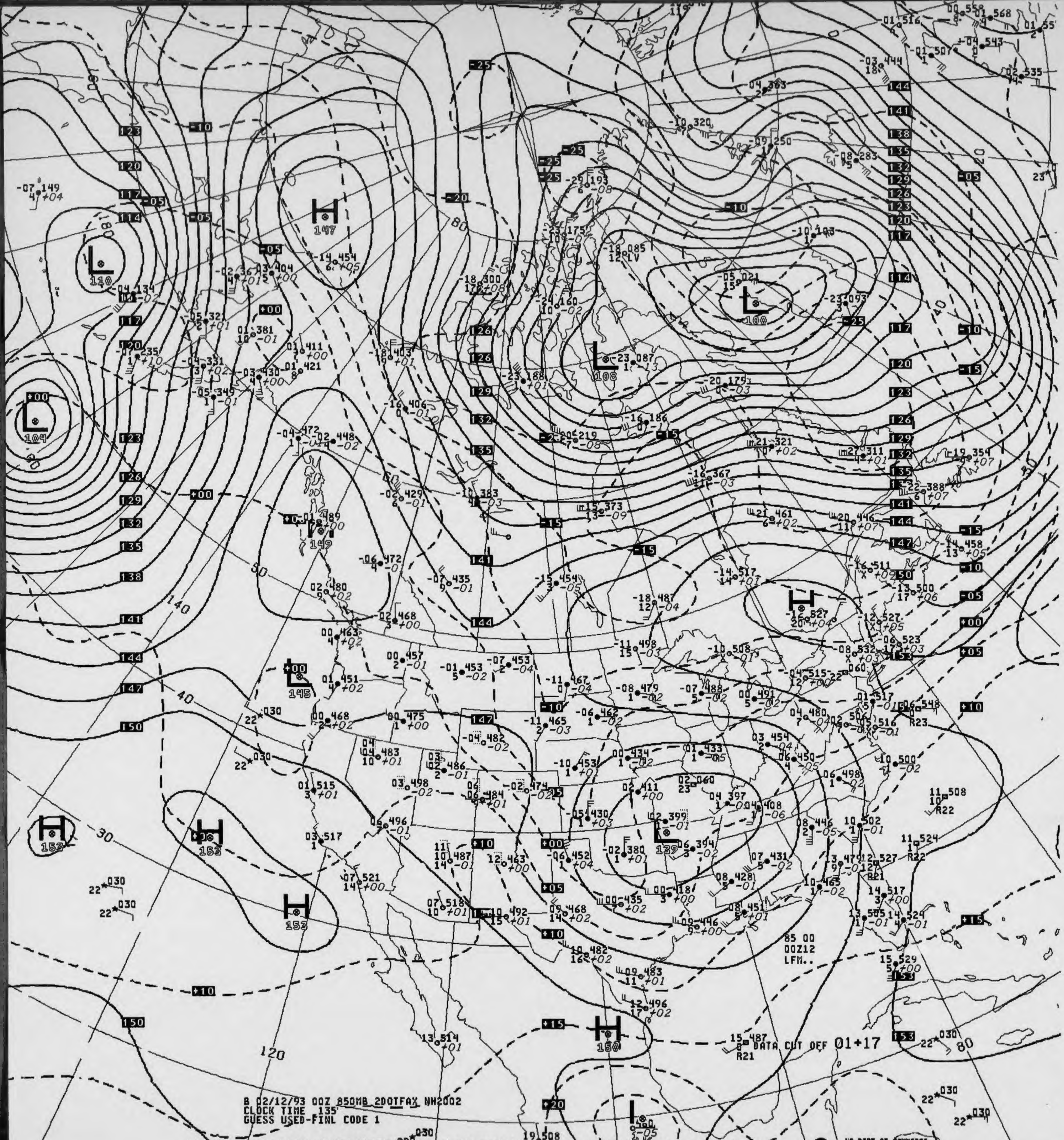
B 02/12/93 00Z 850MB 2DDTFAX NH2002
CLOCK TIME 135
GUESS USED-FINL CODE 1
85 00
00Z12
LFM..
DATA CUT OFF 01+17
US DEPT OF COMMERCE
NOAA/NWS/NMC WASHINGTON

V035 .. 850MB ANALYSIS HEIGHTS/TEMPERATURE 00Z FRI 12 FEB 93

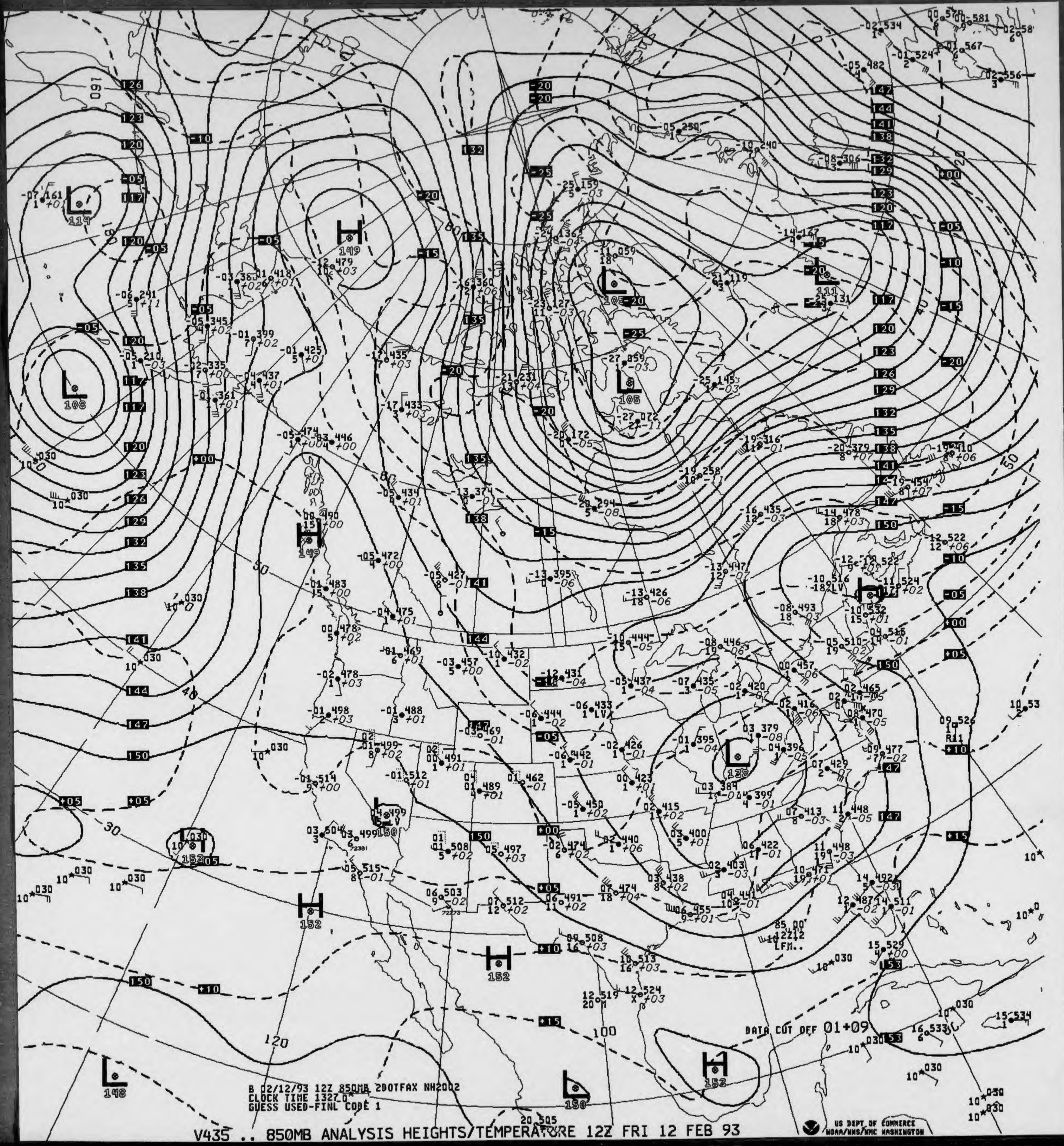
B 02/12/93 12Z 850MB 2DOTFAX NH2002
CLOCK TIME 1327
GUESS USED-FINL CODE 1
DATA CUT OFF 01+09
US DEPT OF COMMERCE
NOAA/NWS/NMC WASHINGTON

V435 .. 850MB ANALYSIS HEIGHTS/TEMPERATURE 12Z FRI 12 FEB 93

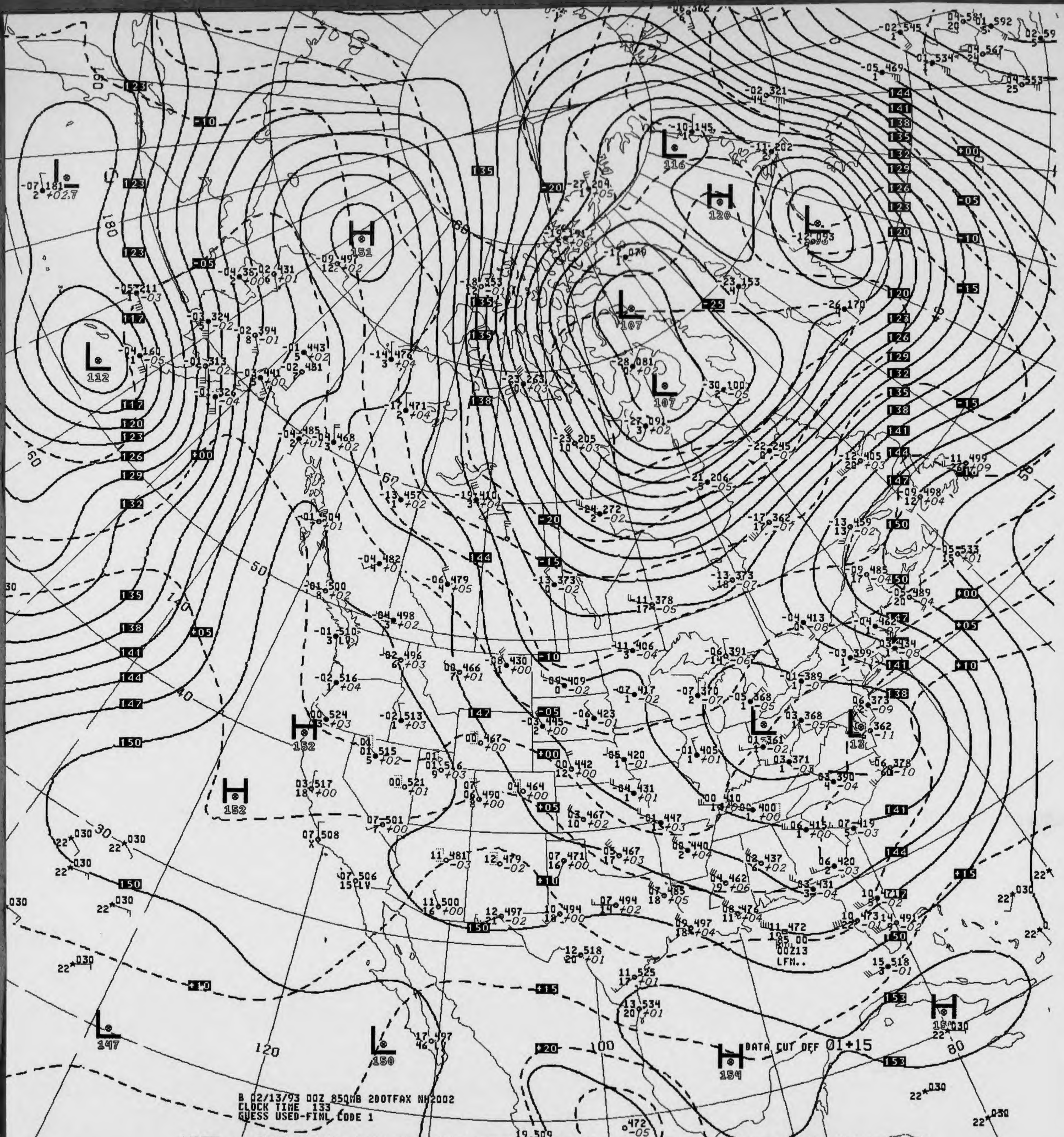
L 112
H 151
L 116
H 120
L 107
L 107
H 152
H 152
L 147
L 150
H 154
DATA CUT OFF 01+15
LFM..
B 02/13/93 00Z 850MB 2DOTFAX NH2002
CLOCK TIME 133
GUESS USED-FINL CODE 1

V035 .. 850MB ANALYSIS HEIGHTS/TEMPERATURE 00Z SAT 13 FEB 93

US DEPT OF COMMERCE
NOAA/NWS/NMC WASHINGTON

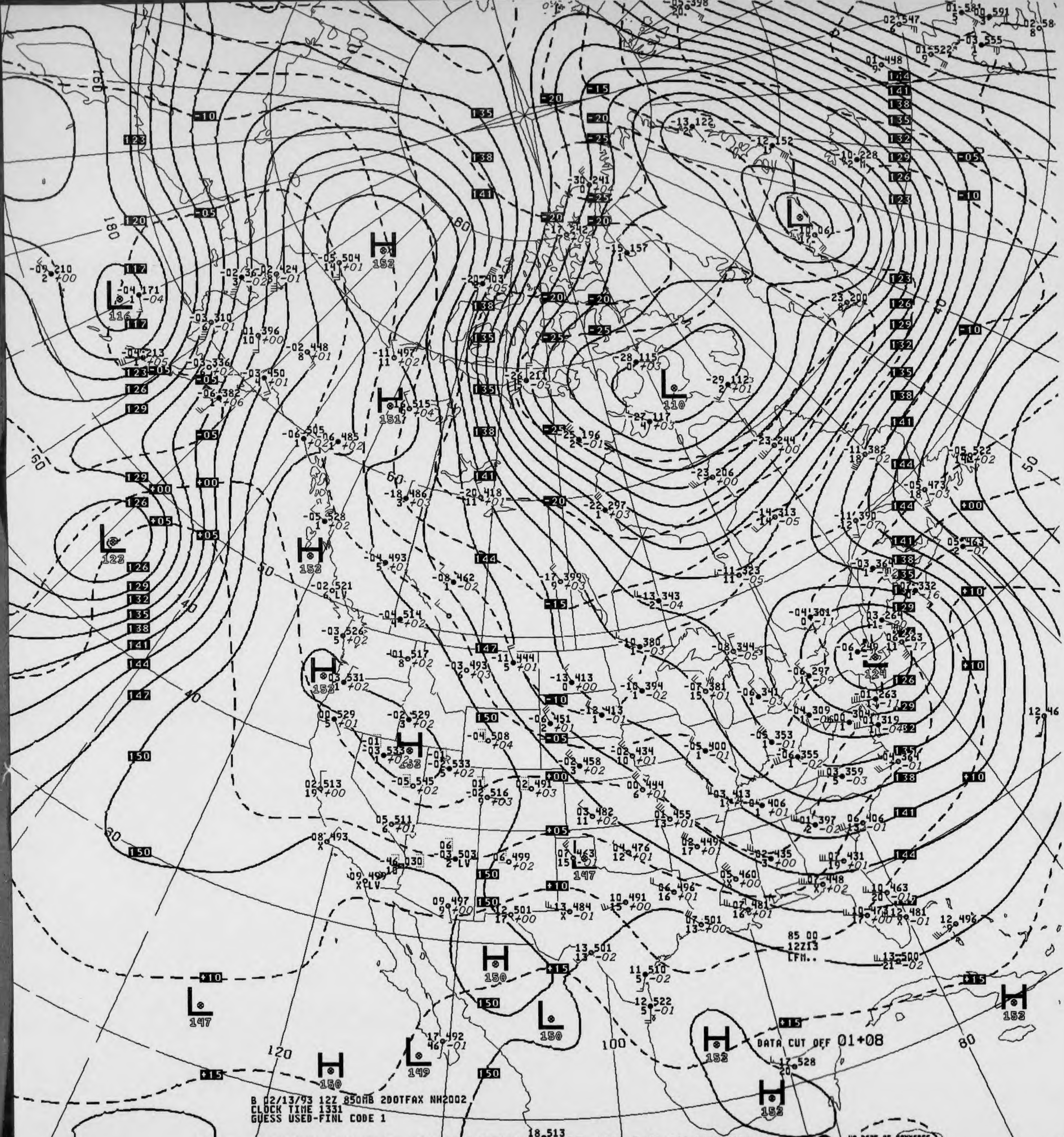
H 152
H 151
H 153
H 152
H 153
L 116
L 122
L 110
L 124
H 150
L 150
L 147
H 150
L 149
H 153
H 153
H 153
L 147
85 00
12Z13
LFM..
DATA CUT OFF 01+08
180
160
120
100
80
60
50
40
30

B 02/13/93 12Z 850MB 2DOTFAX NH2002
CLOCK TIME 1331
GUESS USED-FINL CODE 1

V435 .. 850MB ANALYSIS HEIGHTS/TEMPERATURE 12Z SAT 13 FEB 93

US DEPT OF COMMERCE
NOAA/NWS/NMC WASHINGTON

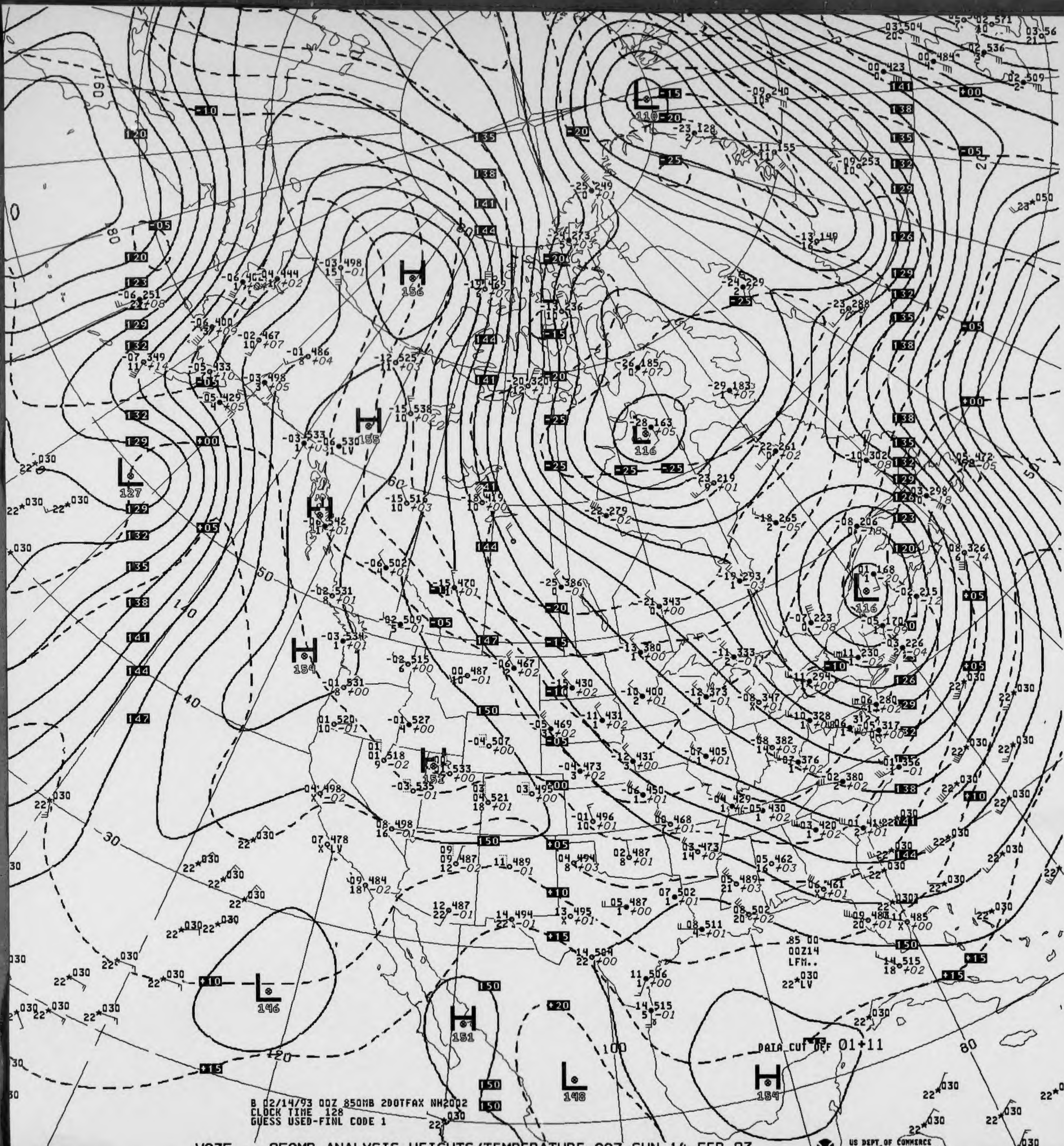
H 156
H 155
H 154
H 151
H 154
L 127
L 110
L 116
L 116
L 146
L 148
DATA CUT OFF 01+11
.85 00
00Z14
LFM..

B 02/14/93 00Z 850MB 2DOTFAX NH2002
CLOCK TIME 128
GUESS USED-FINL CODE 1

V035 .. 850MB ANALYSIS HEIGHTS/TEMPERATURE 00Z SUN 14 FEB 93

US DEPT OF COMMERCE
NOAA/NWS/NMC WASHINGTON

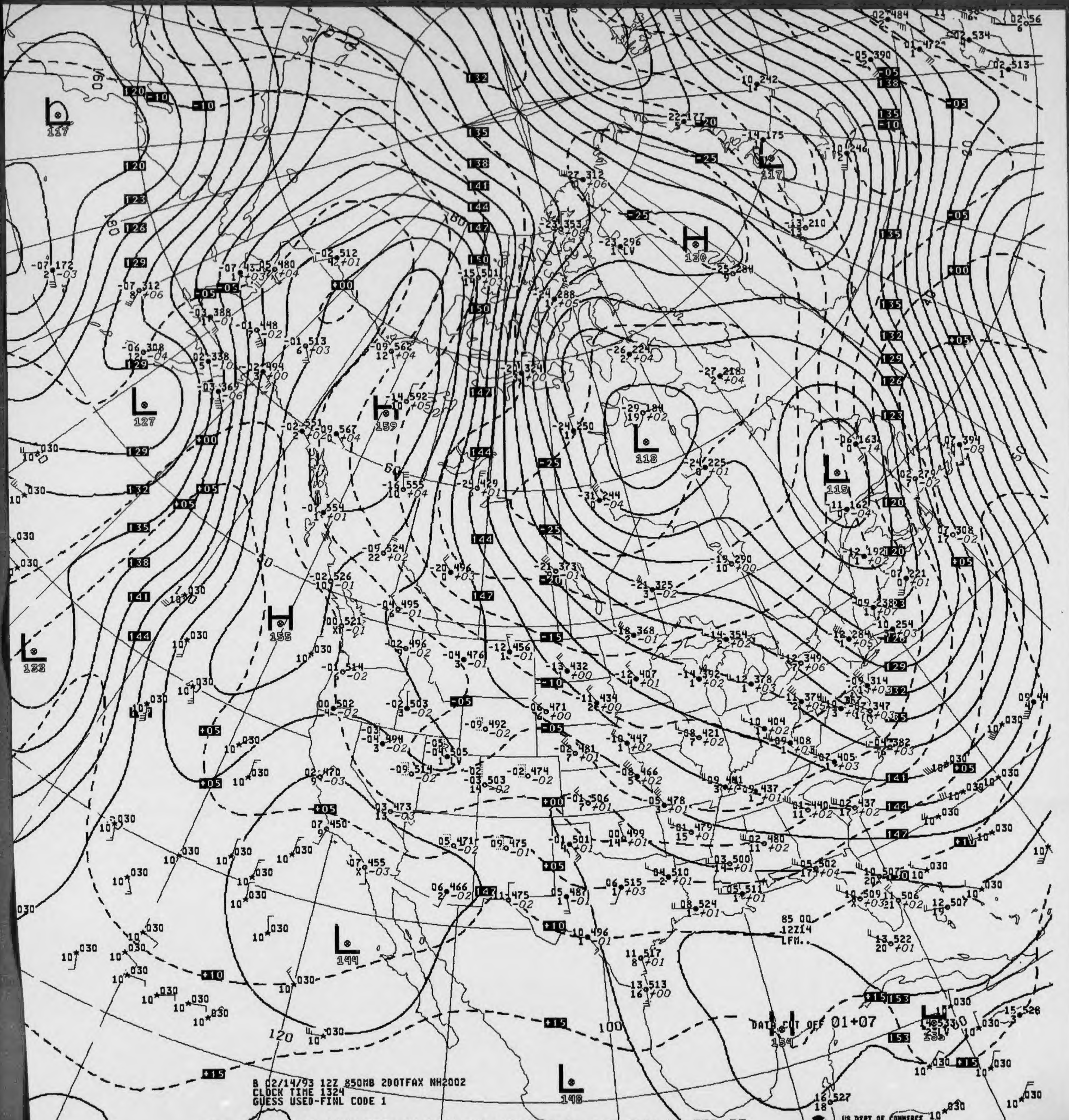

L 117
L 127
L 132
H 159
H 155
L 144
L 148
H 130
L 118
L 117
L 115
H 154
L 155
DATA CUT OFF 01+07
85 00
12Z14
LFM..
B 02/14/93 12Z 850MB 2DOTFAX NH2002
CLOCK TIME 1324
GUESS USED-FINL CODE 1

V435 .. 850MB ANALYSIS HEIGHTS/TEMPERATURE 12Z SUN 14 FEB 93

US DEPT OF COMMERCE
NOAA/NWS/NMC WASHINGTON

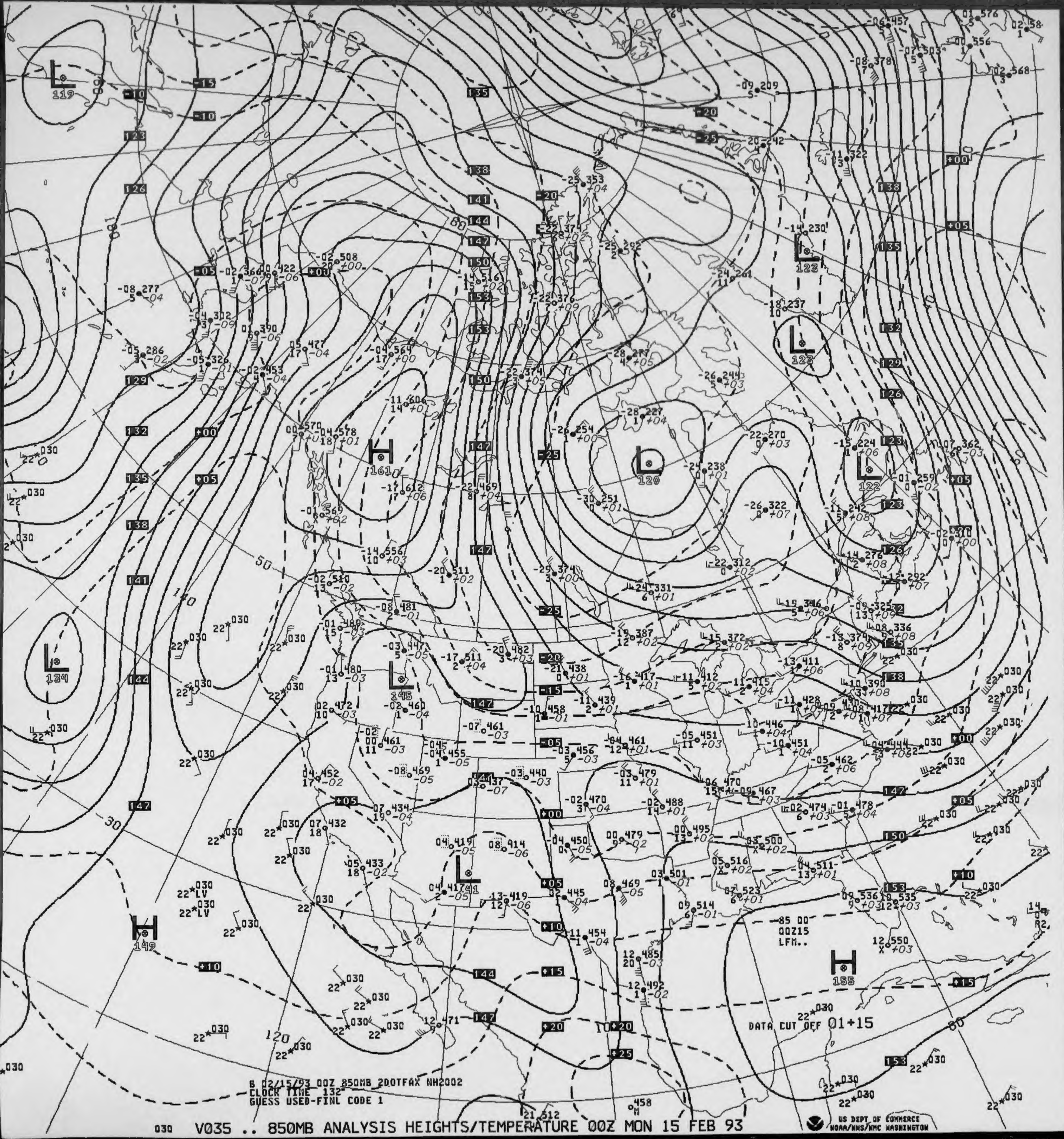
B 02/15/93 00Z 850MB 2DOTFAX NH2002
CLOCK TIME 132
GUESS USED-FINL CODE 1
DATA CUT OFF 01+15
-85 00
00Z15
LFM..
L 119
L 134
H 149
H 161
L 145
L 141
L 120
L 123
L 123
L 122
H 155
US DEPT OF COMMERCE
NOAA/NWS/NMC WASHINGTON

030 V035 .. 850MB ANALYSIS HEIGHTS/TEMPERATURE 00Z MON 15 FEB 93

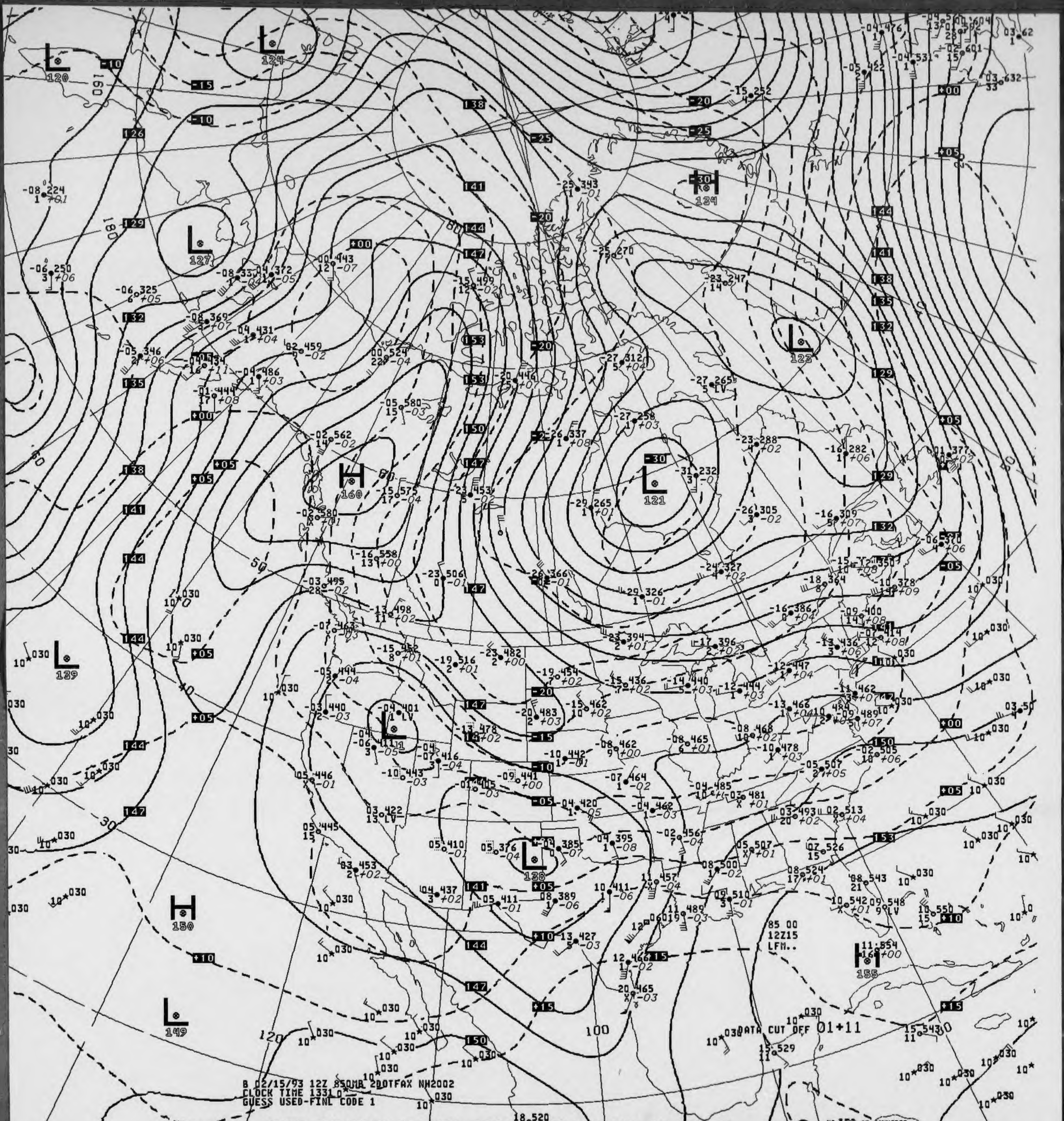

L 120
L 124
L 127
L 129
L 149
H 150
H 160
L 121
L 122
H 124
L 138
H 155
85 00
12Z15
LFM..
DATA CUT OFF 01+11

B 02/15/93 12Z 850MB 20TFAX NH2002
CLOCK TIME 1331
GUESS USED-FINL CODE 1

V435 .. 850MB ANALYSIS HEIGHTS/TEMPERATURE 12Z MON 15 FEB 93

US DEPT OF COMMERCE
NOAA/NWS/NMC WASHINGTON

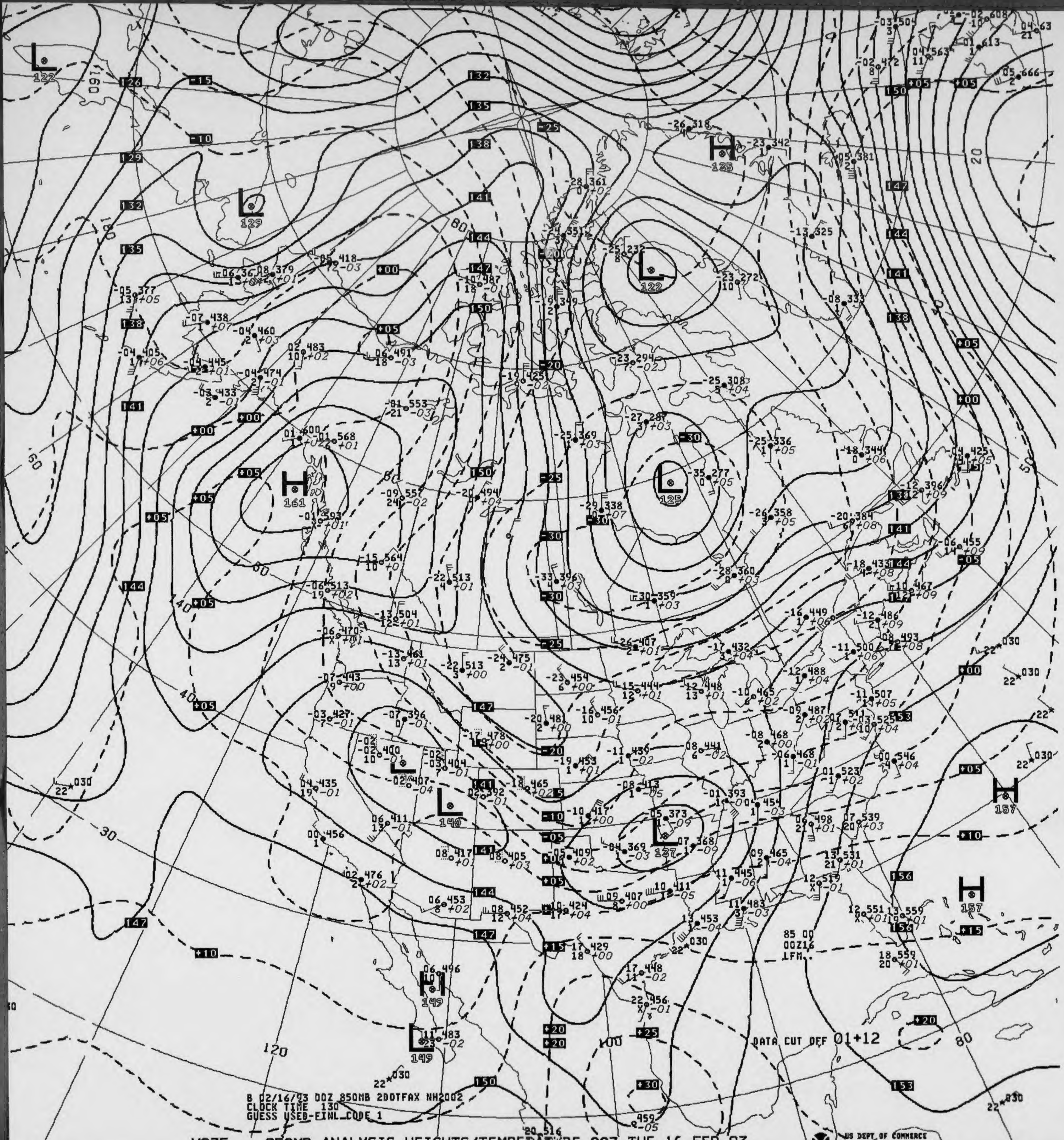

L 122
L 129
H 135
L 122
H 161
L 125
L 140
L 137
H 157
H 157
H 149
L 149
85 00
00Z16
LFM

DATA CUT OFF 01+12

B 02/16/93 00Z 850MB 2DOTFAX NH2002
CLOCK TIME 130
GUESS USED-FINL CODE 1

V035 .. 850MB ANALYSIS HEIGHTS/TEMPERATURE 00Z TUE 16 FEB 93

US DEPT OF COMMERCE
NOAA/NWS/NMC WASHINGTON

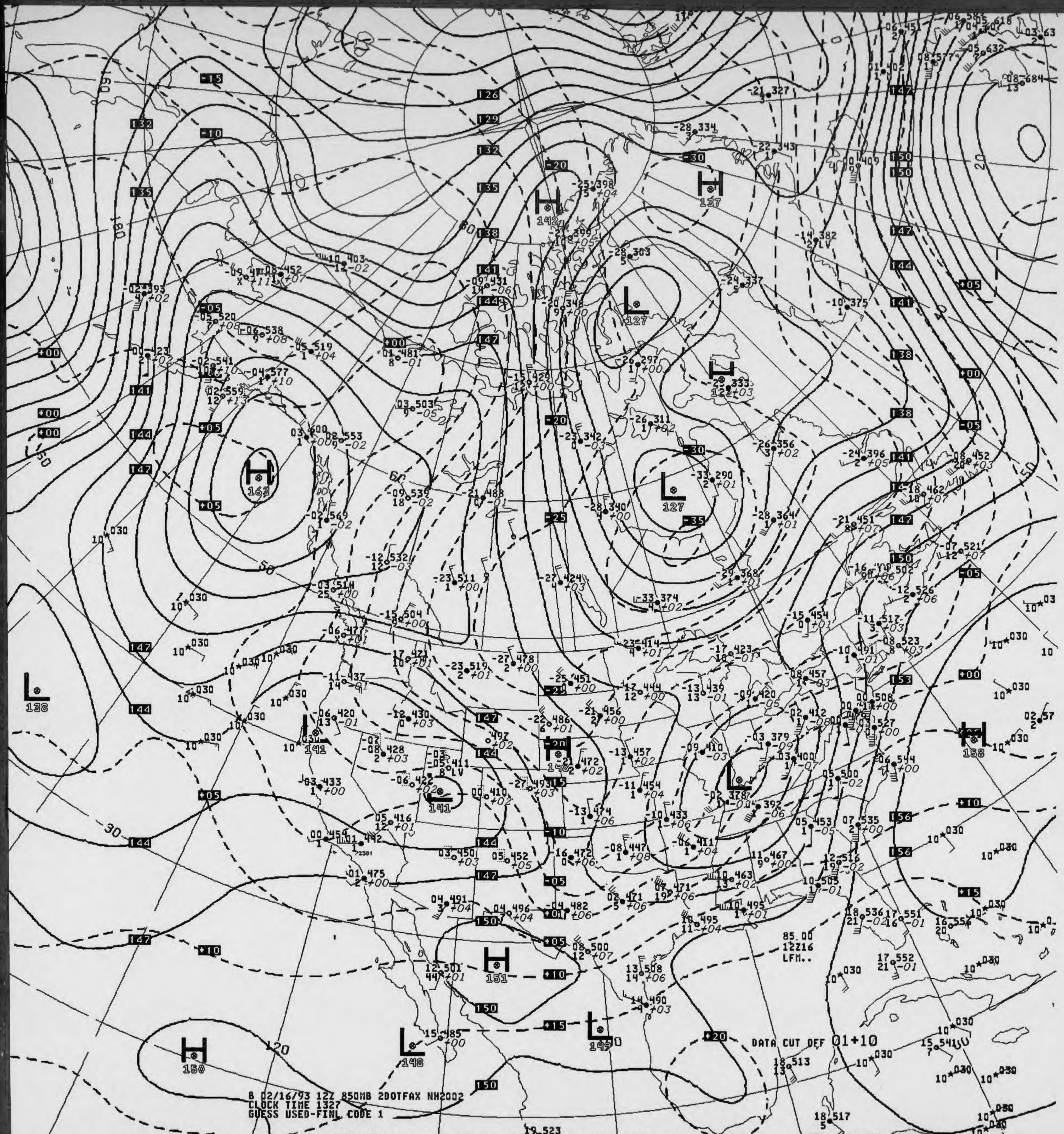
H
142
H
137
L
127
L
127
H
163
L
138
L
141
L
141
H
142
L
158
H
151
H
150
L
148
L
149
DATA CUT OFF 01+10
85.00
12Z16
LFM..

B 02/16/93 12Z 850MB 2DOTFAX NH2002
CLOCK TIME 1327
GUESS USED-FINL CODE 1

V435 .. 850MB ANALYSIS HEIGHTS/TEMPERATURE 12Z TUE 16 FEB 93

US DEPT OF COMMERCE
NOAA/NWS/NMC WASHINGTON

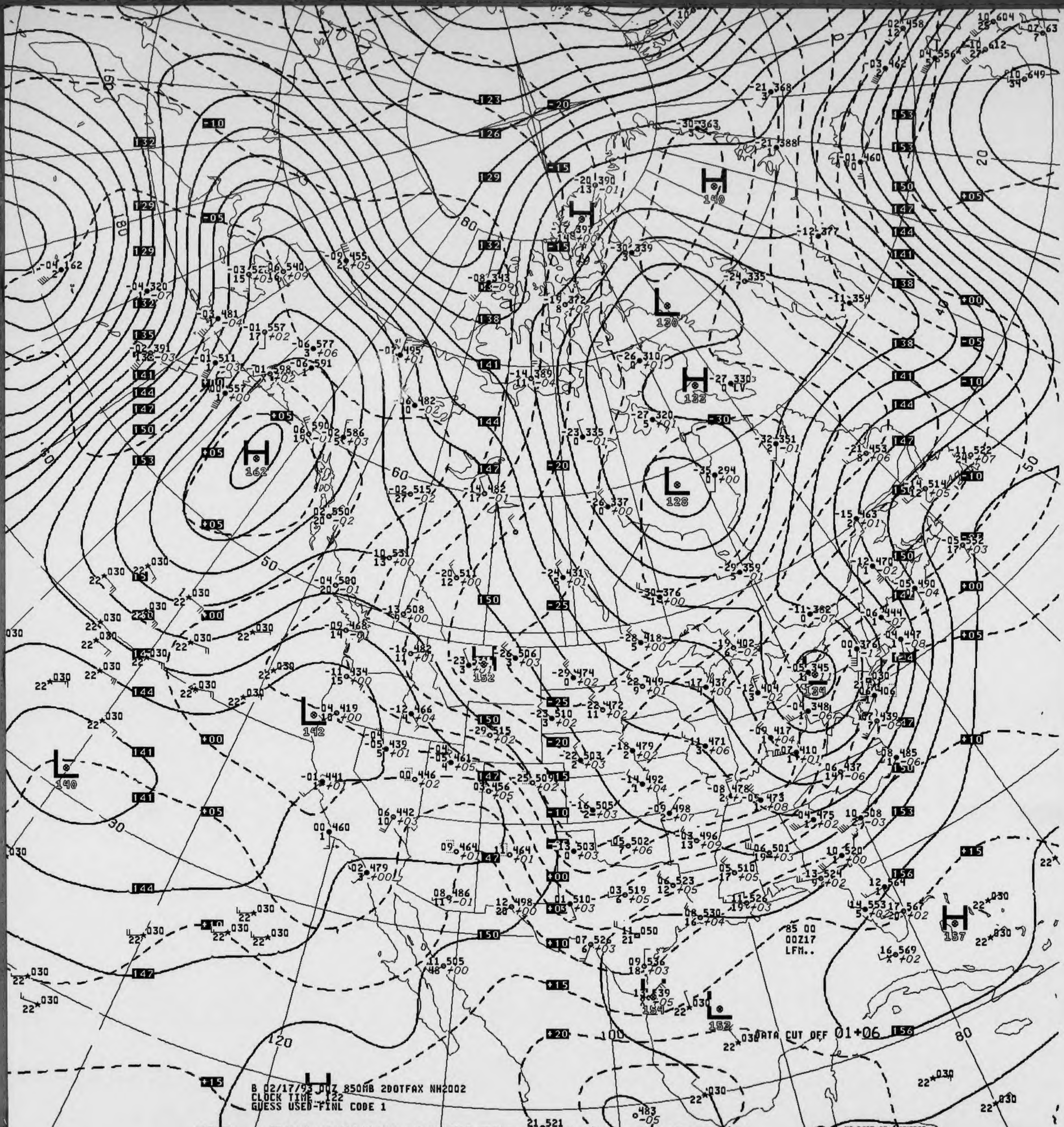
B 02/17/93 00Z 850MB 2DOTFAX NH2002
CLOCK TIME 122
GUESS USED-FINL CODE 1
85 00
00Z17
LFM..
DATA CUT OFF 01+06
H 162
H 140
H 132
H 157
L 142
L 140
L 130
L 128
L 134
L 152
L 154
US DEPT OF COMMERCE
NOAA/NWS/NMC WASHINGTON

V035 .. 850MB ANALYSIS HEIGHTS/TEMPERATURE 00Z WED 17 FEB 93

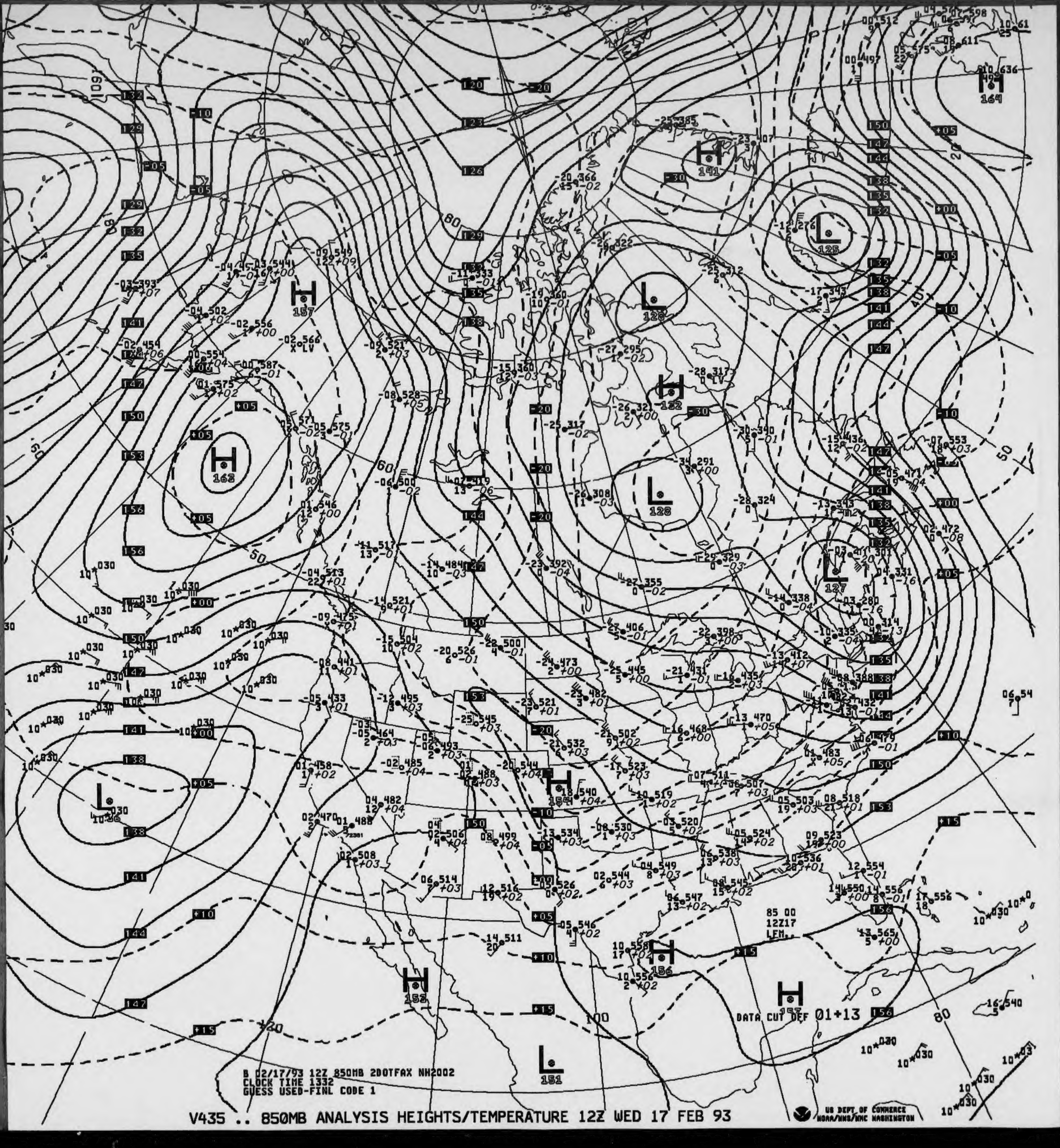
85 00
12Z17
LFM.
DATA CUT OFF 01+13
H 162
H 157
H 141
L 125
L 128
H 132
L 128
L 127
H 169
H 154
H 156
H 157
H 152
L 151
L 10 86
50
60
80
100
120

B 02/17/93 12Z 850MB 2DOTFAX NH2002
CLOCK TIME 1332
GUESS USED-FINL CODE 1

V435 .. 850MB ANALYSIS HEIGHTS/TEMPERATURE 12Z WED 17 FEB 93

US DEPT OF COMMERCE
NOAA/NWS/NMC WASHINGTON

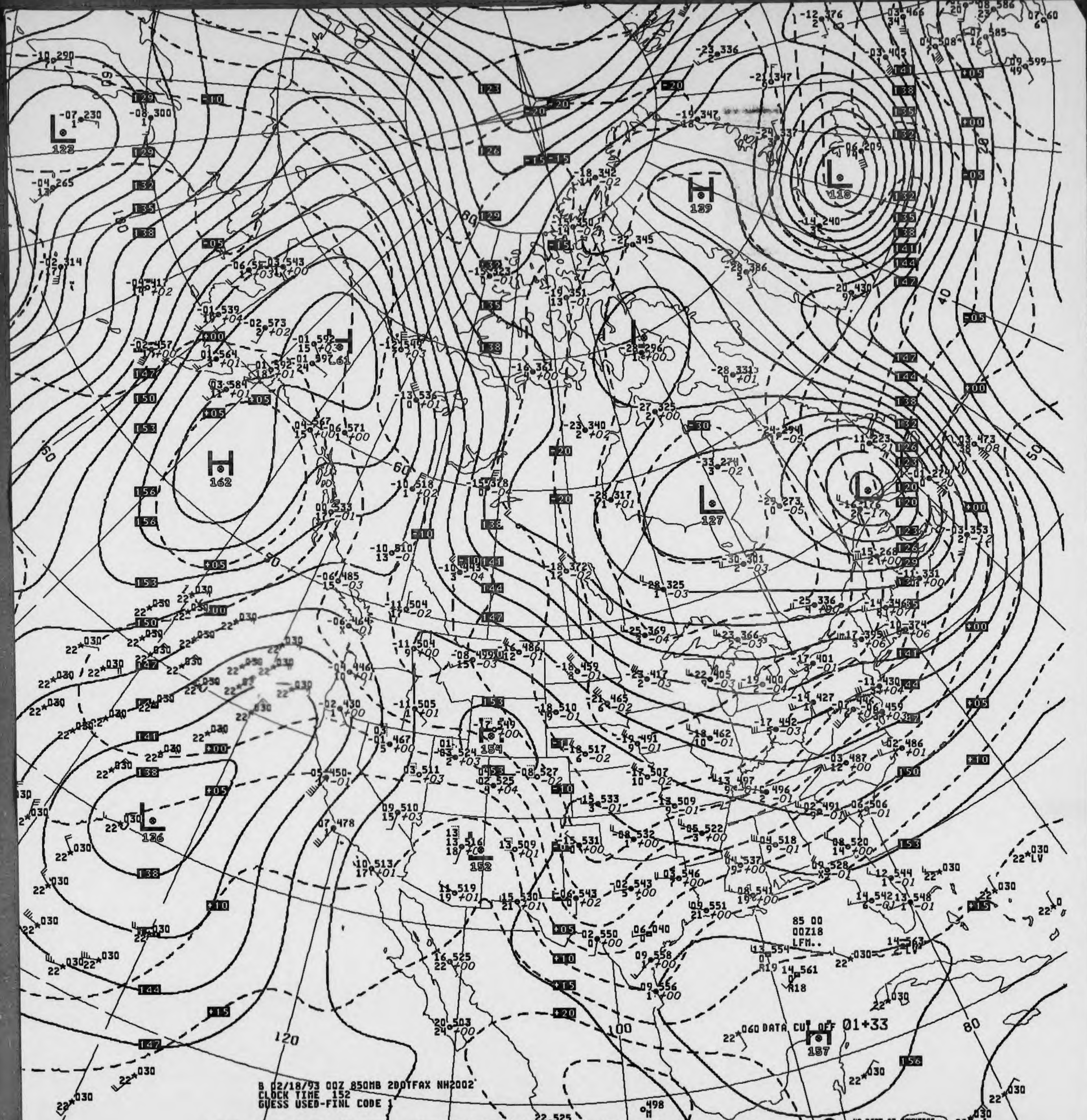
B 02/18/93 00Z 850MB 2DOTFAX NH2002
CLOCK TIME 152
GUESS USED-FINL CODE 1
DATA CUT OFF 01+33
85 00
00Z18
LFM..
H 162
H 139
H 154
H 157
L 123
L 118
L 127
L 136
L 152
US DEPT OF COMMERCE
NOAA/NWS/NMC WASHINGTON

V035 .. 850MB ANALYSIS HEIGHTS/TEMPERATURE 00Z THU 18 FEB 93

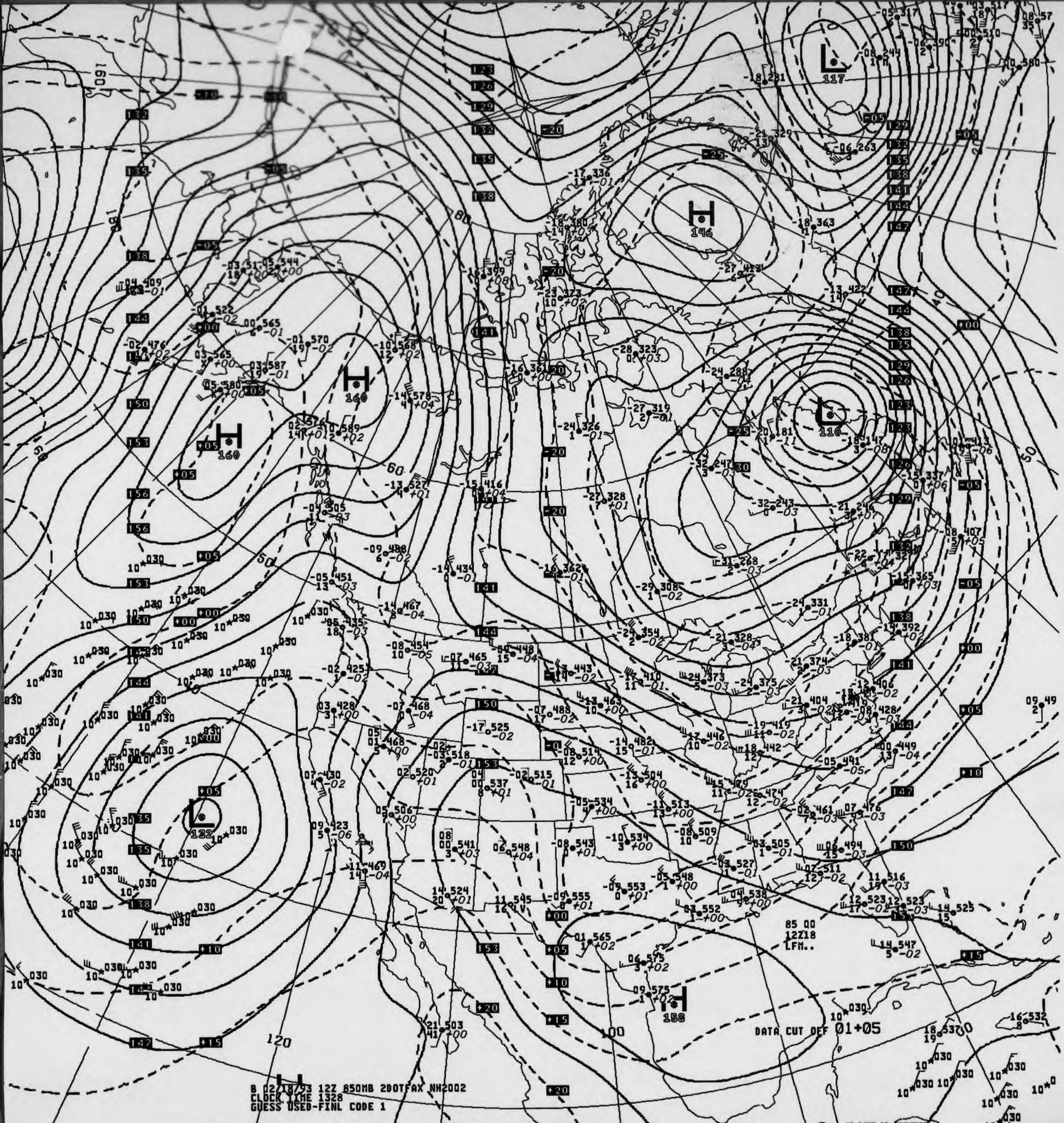
H 160
H 160
L 117
H 146
L 116
L 122
H 158
85 00
12Z18
LFM..
DATA CUT OFF 01+05

B 02/18/93 12Z 850MB 200TFAX NH2002
CLOCK TIME 1328
GUESS USED-FINL CODE 1

V435 .. 850MB ANALYSIS HEIGHTS/TEMPERATURE 12Z THU 18 FEB 93

US DEPT OF COMMERCE
NOAA/NWS/NMC WASHINGTON

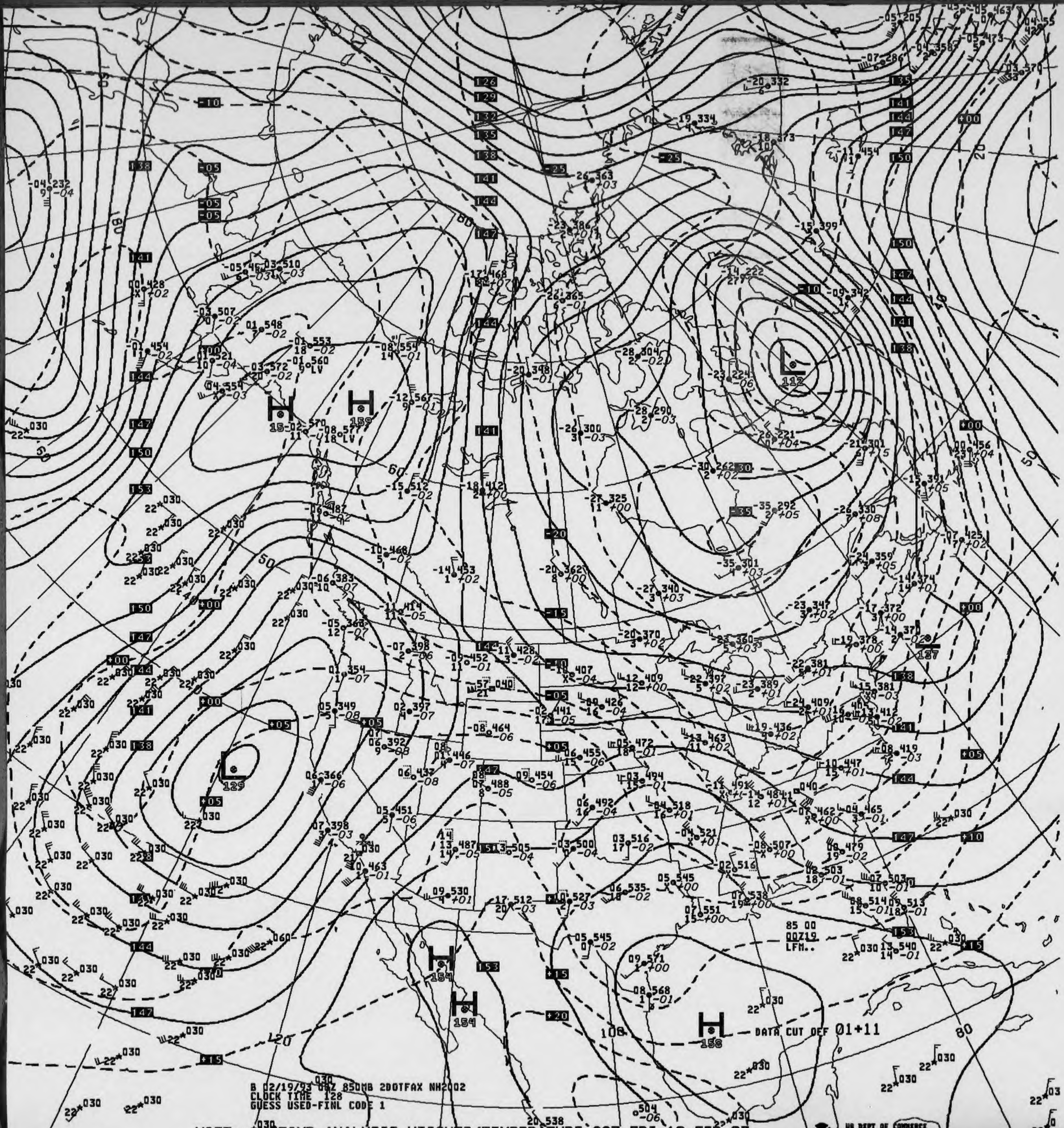
H
159
H
L
112
L
129
H
154
H
154
H
158
DATA CUT OFF 01+11
85 00
00Z19
LFM..
B 02/19/93 00Z 850MB 2DOTFAX NH2002
CLOCK TIME 128
GUESS USED-FINL CODE 1
US DEPT OF COMMERCE
NOAA/NWS/NMC WASHINGTON

V035 22. 850MB ANALYSIS HEIGHTS/TEMPERATURE 00Z FRI 19 FEB 93

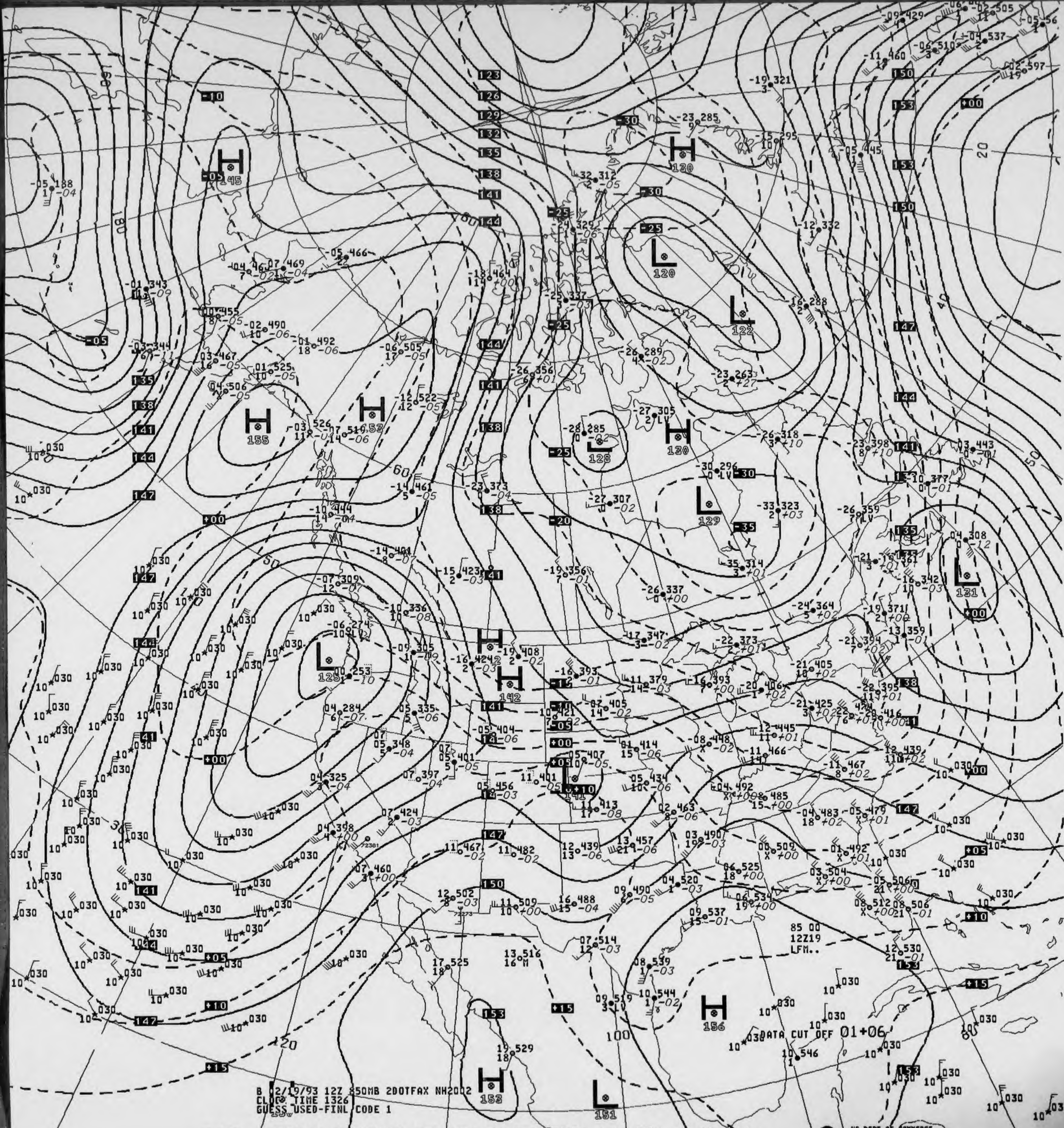
H 145
H 155
H 152
L 125
H 142
L 141
L 128
H 130
L 129
L 120
L 122
H 130
L 131
H 156
H 153
L 151
DATA CUT OFF 01+06
85 00
12Z19
LFM..
B 02/19/93 12Z 850MB 2DOTFAX NH2002
CLOCK TIME 1326
GUESS USED-FINL CODE 1
US DEPT OF COMMERCE
NOAA/NWS/NMC WASHINGTON

V435 .. 850MB ANALYSIS HEIGHTS/TEMPERATURE 12Z FRI 19 FEB 93

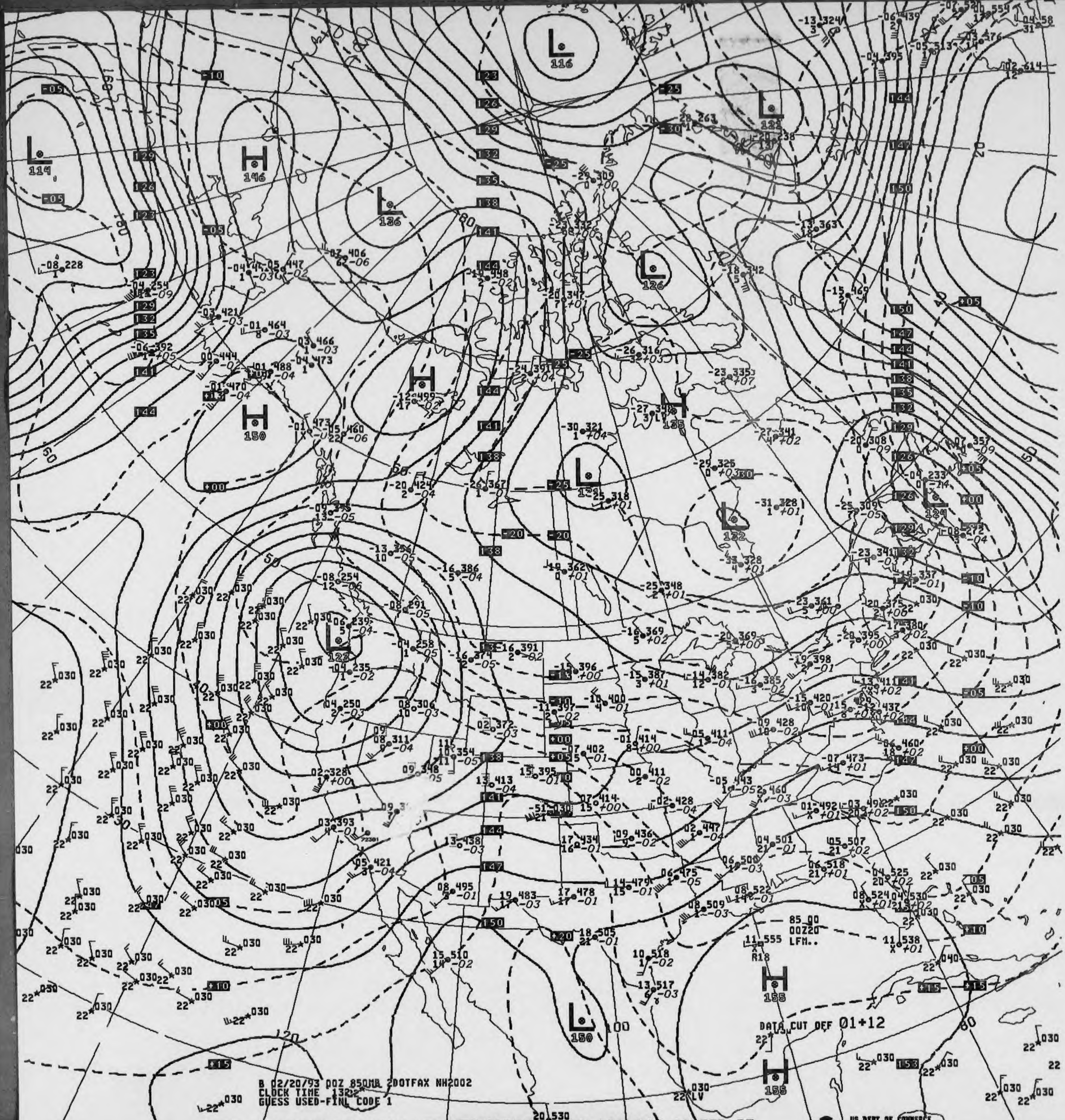
DATA CUT OFF 01+12
85 00
00Z20
LFM..

B 02/20/93 00Z 850MB 2DOTFAX NH2002
CLOCK TIME 1322
GUESS USED-FINL CODE 1

V035 .. 850MB ANALYSIS HEIGHTS/TEMPERATURE 00Z SAT 20 FEB 93

US DEPT OF COMMERCE
NOAA/NWS/NMC WASHINGTON

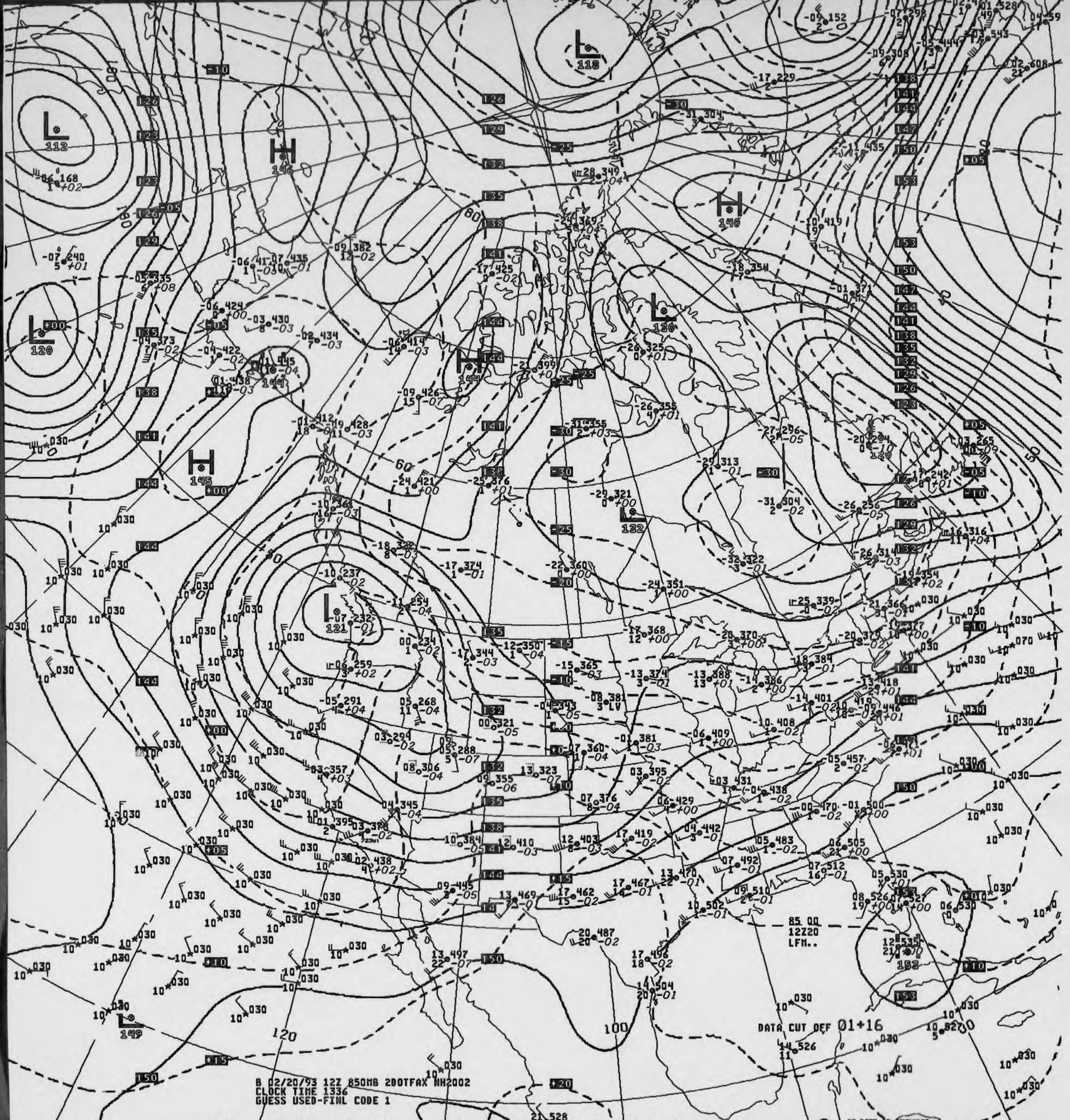
L 112
H 146
L 118
H 140
L 120
H 145
L 130
H 144
L 121
L 132
L 149
152
DATA CUT OFF 01+16
85 00
12Z20
LFM..
B 02/20/93 12Z 850MB 2D0TFAX NH2002
CLOCK TIME 1336
GUESS USED-FINL CODE 1

V435 .. 850MB ANALYSIS HEIGHTS/TEMPERATURE 12Z SAT 20 FEB 93

US DEPT OF COMMERCE
NOAA/NWS/NMC WASHINGTON

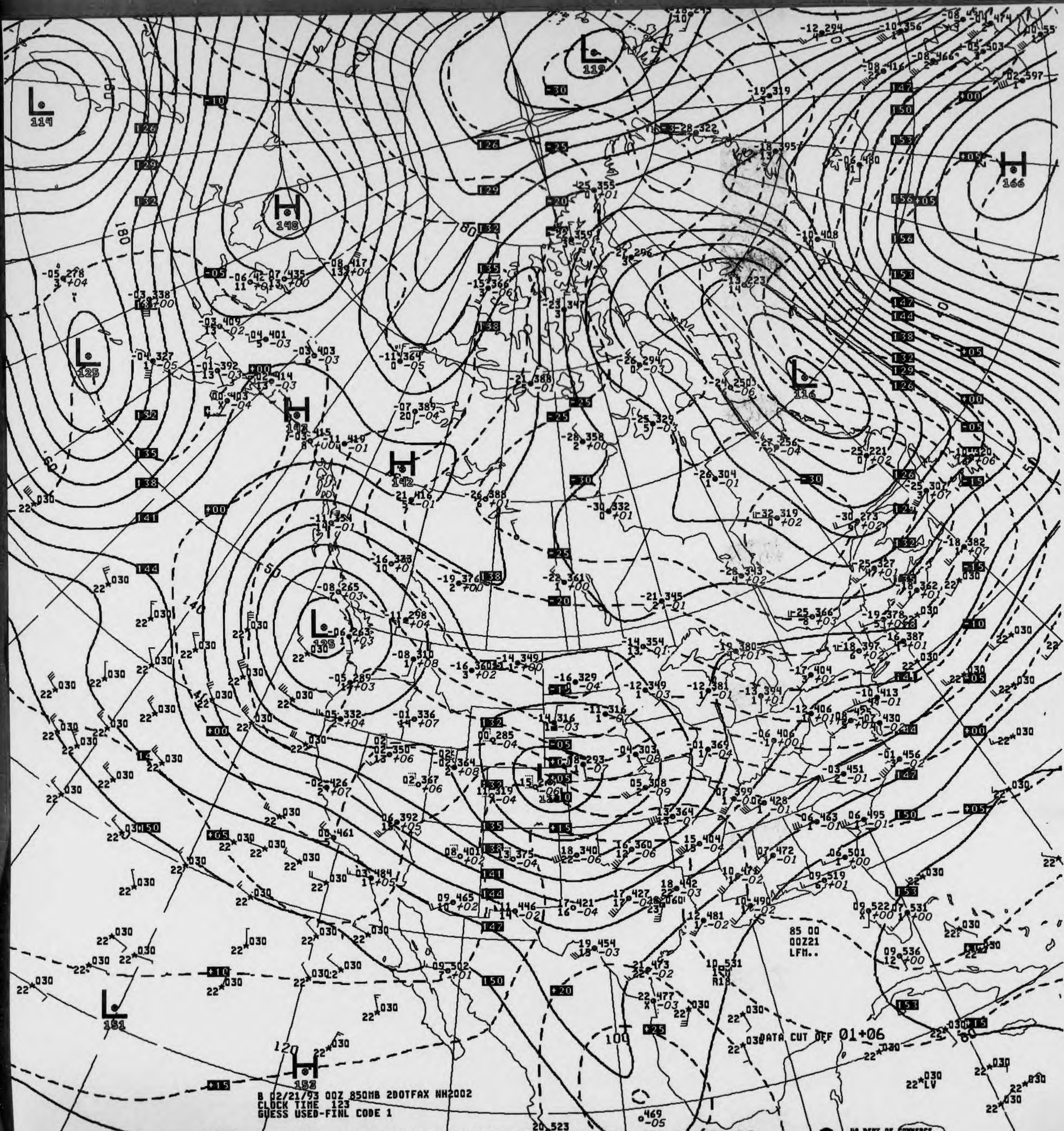
85 00
00Z21
LFM..
DATA CUT OFF 01+06
B 02/21/93 00Z 850MB 2DOTFAX NH2002
CLOCK TIME 123
GUESS USED-FINL CODE 1
US DEPT OF COMMERCE
NOAA/NWS/NMC WASHINGTON

V035 .. 850MB ANALYSIS HEIGHTS/TEMPERATURE 00Z SUN 21 FEB 93

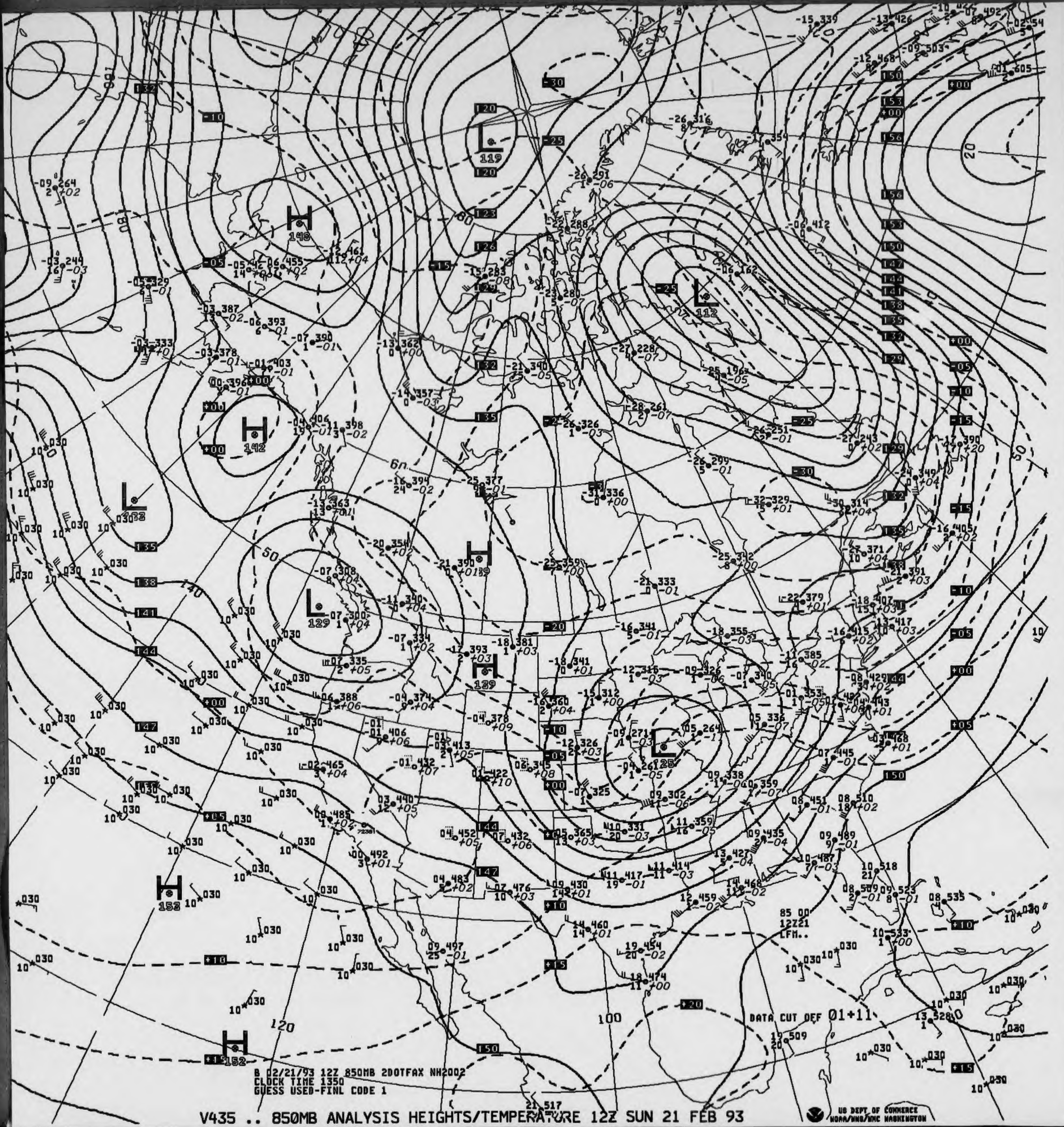
B 02/21/93 12Z 850MB 2DOTFAX NH2002
CLOCK TIME 1350
GUESS USED-FINL CODE 1
DATA CUT OFF 01+11
85 00
12Z21
LFM..
H
148
H
142
H
139
H
139
H
152
H
152
L
119
L
112
L
129
L
125
L
132

V435 .. 850MB ANALYSIS HEIGHTS/TEMPERATURE 12Z SUN 21 FEB 93

US DEPT OF COMMERCE
NOAA/NWS/NMC WASHINGTON

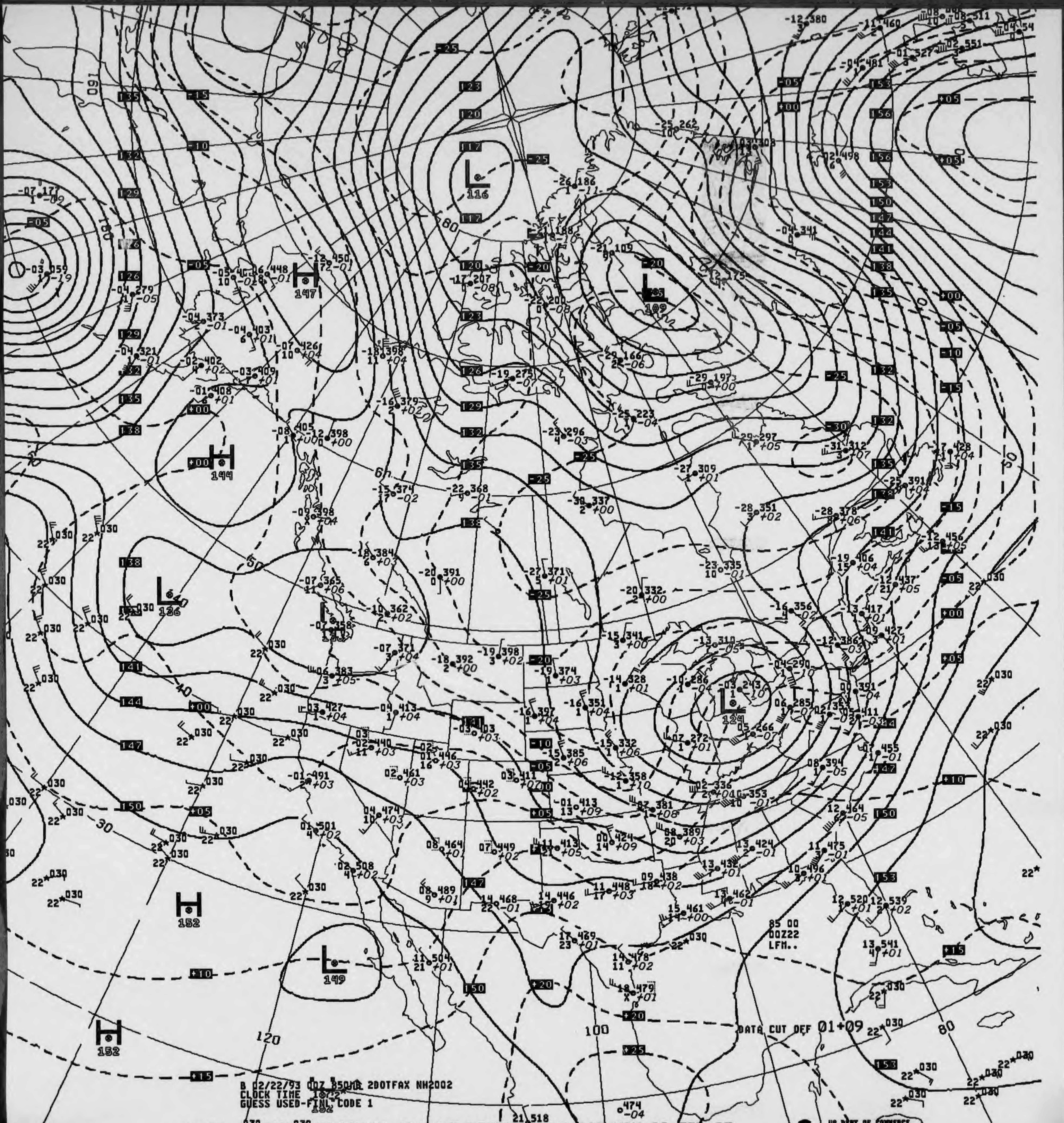

B 02/22/93 00Z 850MB 2DOTFAX NH2002
CLOCK TIME 1852
GUESS USED-FINL CODE 1
85 00
00Z22
LFM..
DATA CUT OFF 01+09
H 147
H 144
H 152
H 152
L 116
L 109
L 136
L 124
L 149
120
100
80

V035 850MB ANALYSIS HEIGHTS/TEMPERATURE 00Z MON 22 FEB 93

US DEPT OF COMMERCE
NOAA/NWS/NMC WASHINGTON

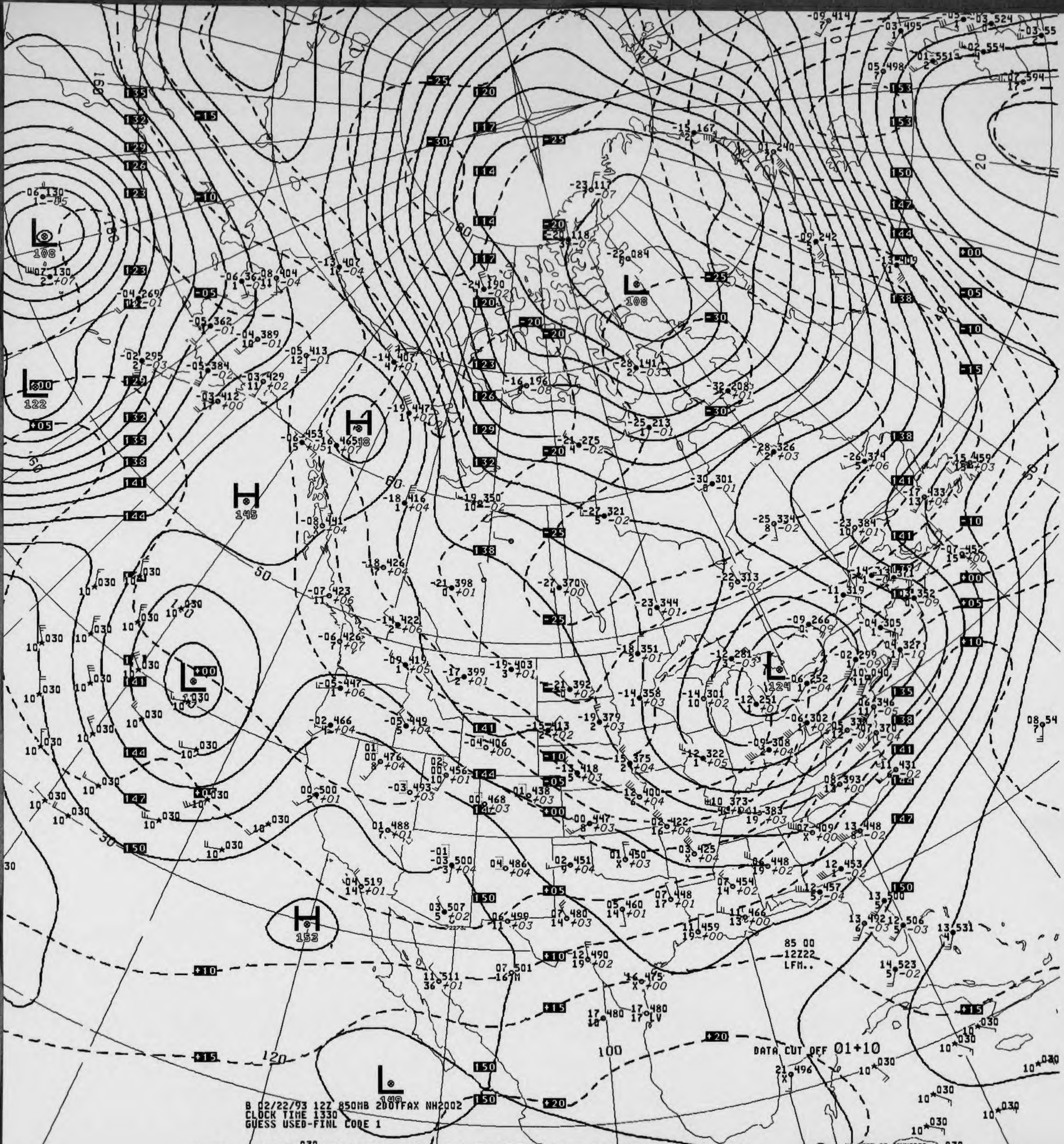

DATA CUT OFF 01+10
85 00
12Z22
LFM..

B 02/22/93 12Z 850MB 20UTFAX NH2002
CLOCK TIME 1330
GUESS USED-FINL CODE 1

V435 .. 850MB ANALYSIS HEIGHTS/TEMPERATURE 12Z MON 22 FEB 93

US DEPT OF COMMERCE
NOAA/NWS/NMC WASHINGTON

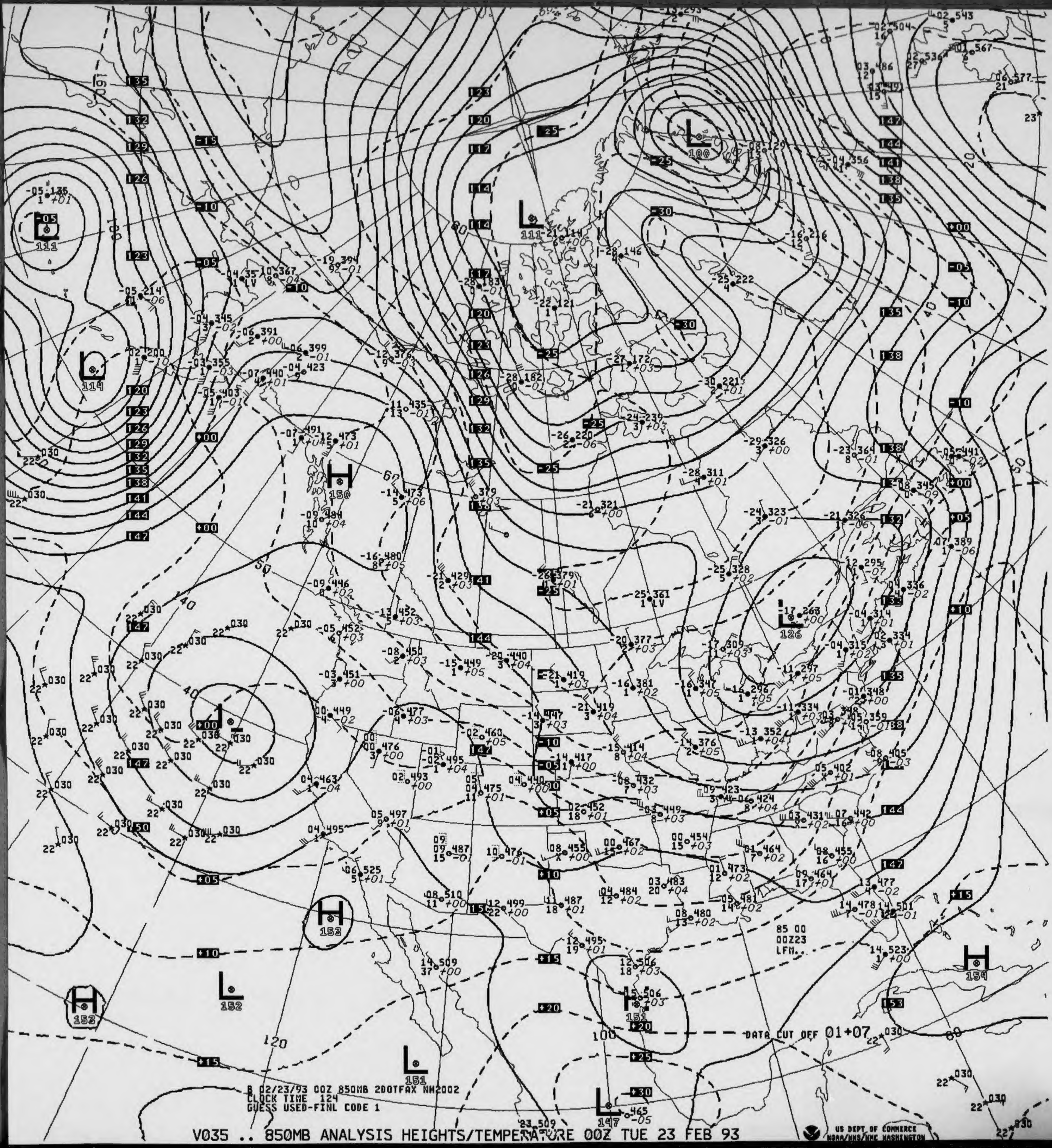

L 100
L 111
L 111
L 114
H 150
L 126
H 153
L 152
H 153
L 151
L 151
L 147
H 154
85 00
00Z23
LFM..
DATA CUT OFF 01+07

B 02/23/93 00Z 850MB 200TFAX NH2002
CLOCK TIME 124
GUESS USED-FINL CODE 1

V035 .. 850MB ANALYSIS HEIGHTS/TEMPERATURE 00Z TUE 23 FEB 93

US DEPT OF COMMERCE
NOAA/NWS/NMC WASHINGTON

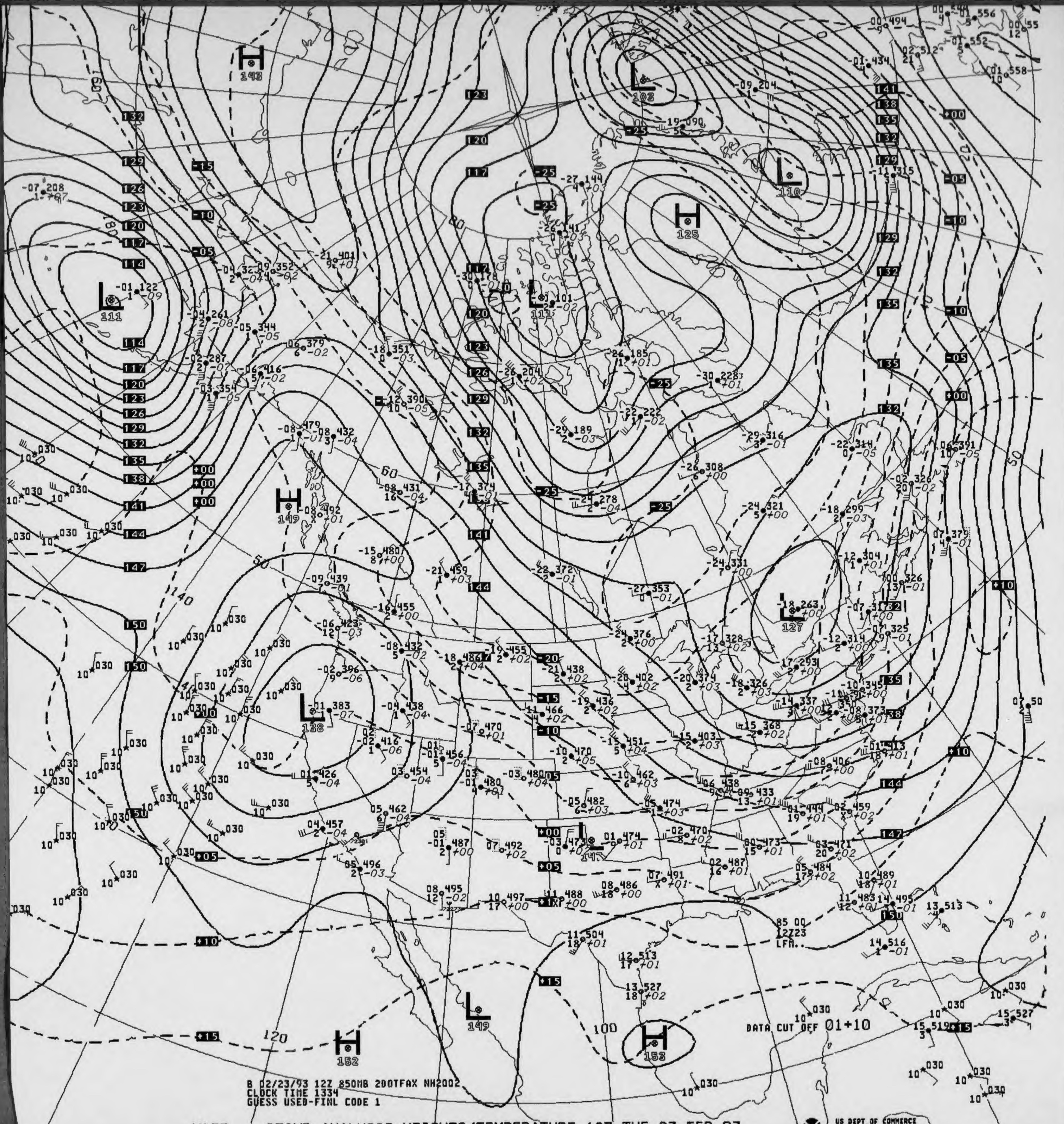
H 143
L 103
L 110
H 125
L 111
L 111
H 149
L 127
L 138
L 147
L 149
H 152
H 153
60
50
140
120
100
80

B 02/23/93 12Z 850MB 2DOTFAX NH2002
CLOCK TIME 1334
GUESS USED-FINL CODE 1

85 00
12Z23
LFM..

DATA CUT OFF 01+10

V435 .. 850MB ANALYSIS HEIGHTS/TEMPERATURE 12Z TUE 23 FEB 93

US DEPT OF COMMERCE
NOAA/NWS/NMC WASHINGTON

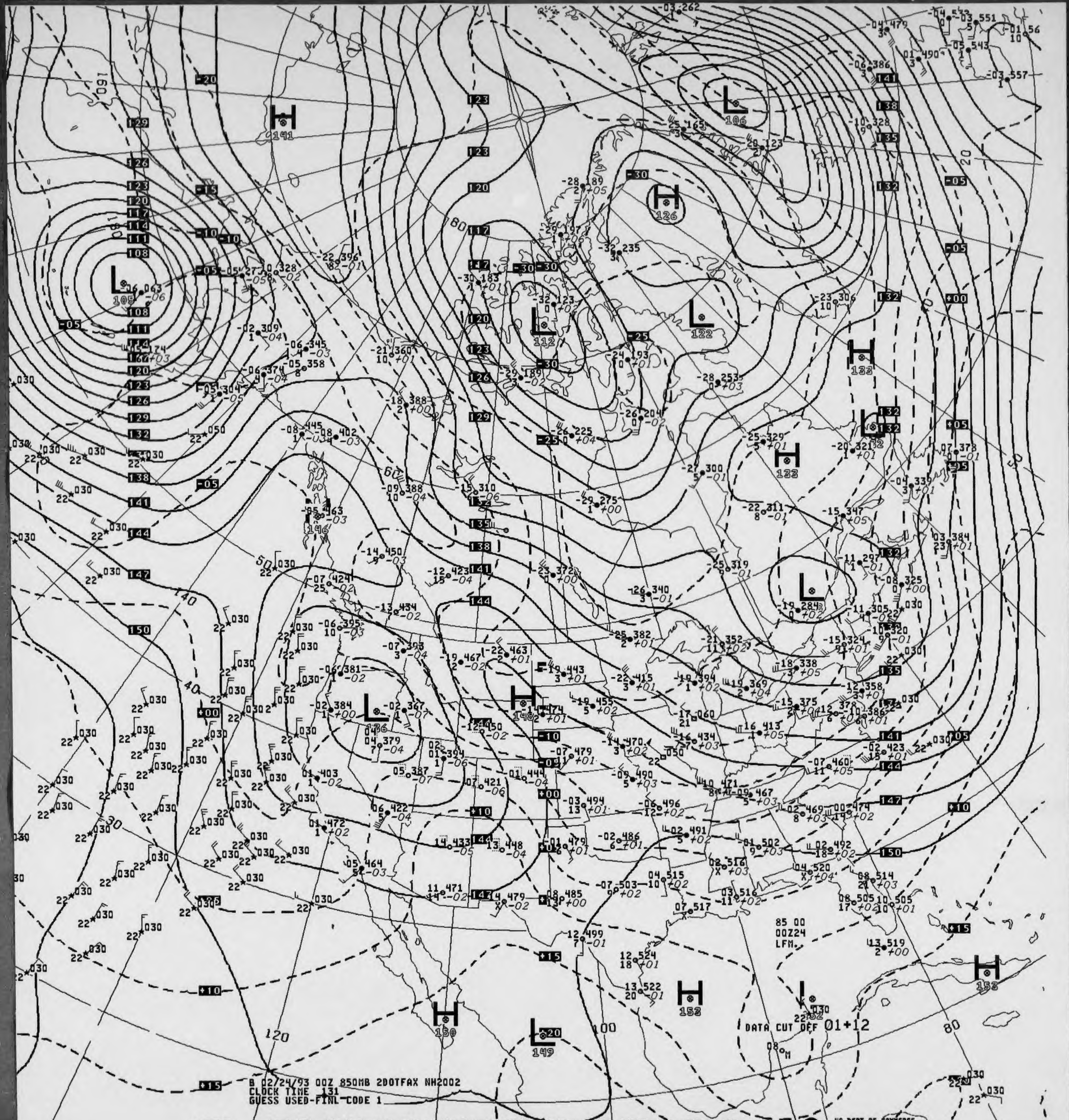
B 02/24/93 00Z 850MB 2DOTFAX NH2002
CLOCK TIME 131
GUESS USED-FINL CODE 1
85 00
00Z24
LFM.
DATA CUT OFF 01+12
H 141
L 105
L 106
H 126
L 112
L 122
H 133
H 133
L 136
H 148
H 150
L 149
H 152
H 153
120
140
160
180
100
80

V035 .. 850MB ANALYSIS HEIGHTS/TEMPERATURE 00Z WED 24 FEB 93

US DEPT OF COMMERCE
NOAA/NWS/NMC WASHINGTON

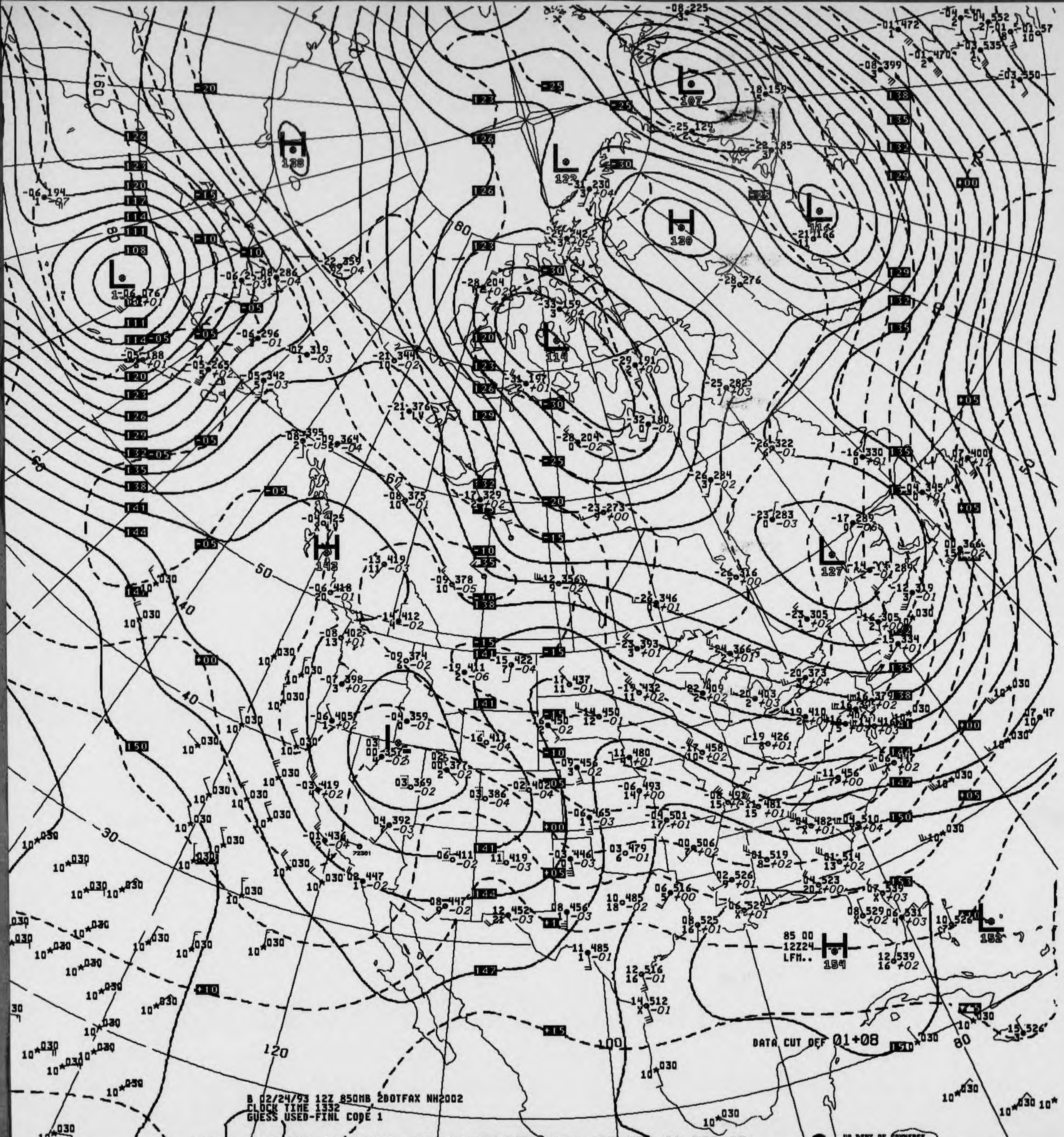
H
138
L
122
L
107
H
130
L
116
L
114
H
142
L
127
L
152
H
154
85 00
12Z24
LFM..
DATA CUT OFF 01+08
B 02/24/93 12Z 850MB 2DOTFAX NH2002
CLOCK TIME 1332
GUESS USED-FINL CODE 1
US DEPT OF COMMERCE
NOAA/NWS/NMC WASHINGTON

V435 .. 850MB ANALYSIS HEIGHTS/TEMPERATURE 12Z WED 24 FEB 93

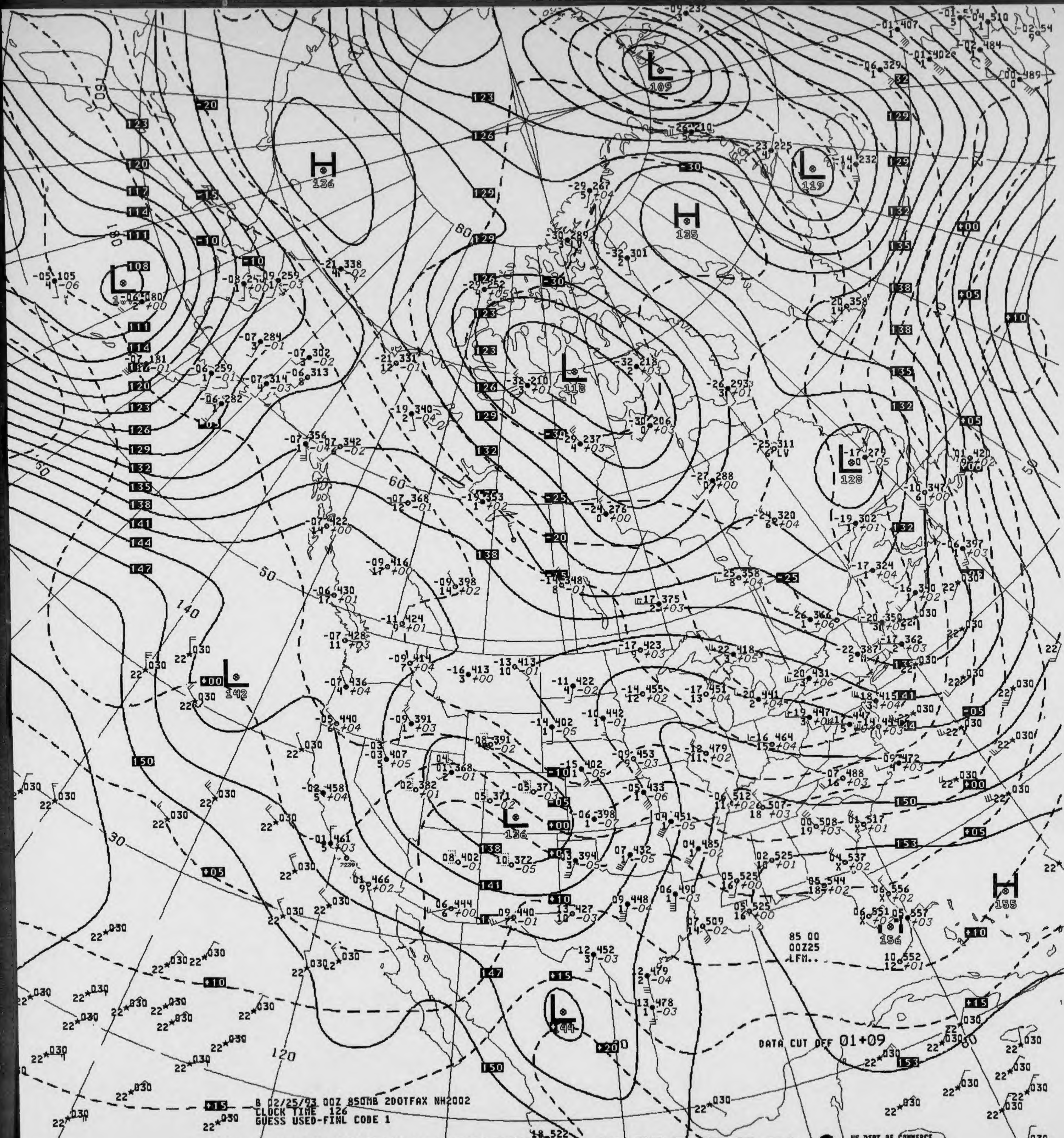
B 02/25/93 00Z 850MB 2DOTFAX NH2002
CLOCK TIME 126
GUESS USED-FINL CODE 1
DATA CUT OFF 01+09
85 00
00Z25
LFM..
H 136
H 135
H 155
L 109
L 119
L 118
L 128
L 142
L 136
L 144
H 156

V035 .. 850MB ANALYSIS HEIGHTS/TEMPERATURE 00Z THU 25 FEB 93

US DEPT OF COMMERCE
NOAA/NWS/NMC WASHINGTON

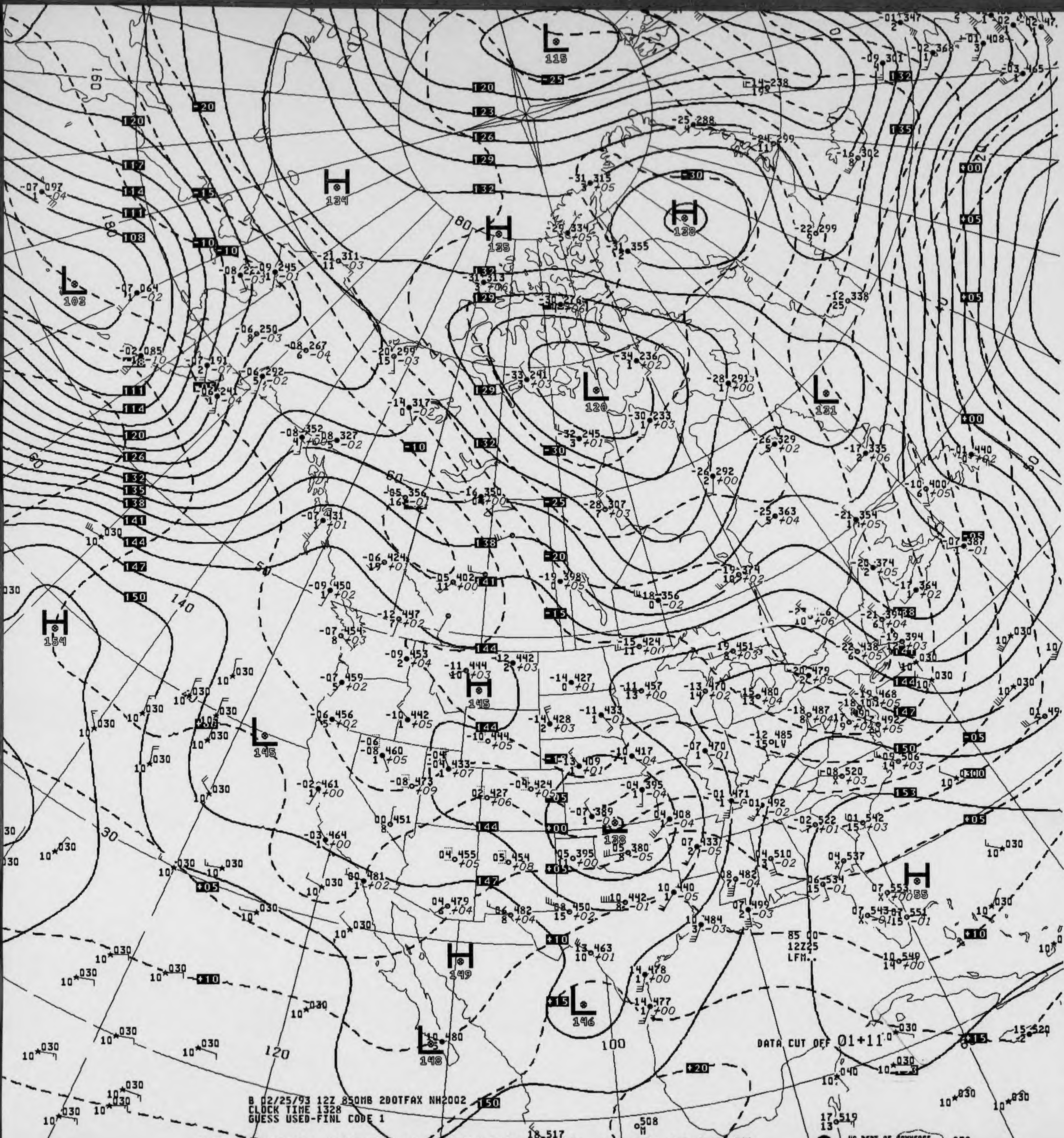
L 115
H 134
H 135
H 138
L 103
L 120
L 131
H 154
H 145
L 145
H 128
H 149
L 146
L 148
H 55
85 00
12Z25
LFM..
DATA CUT OFF 01+11

B 02/25/93 12Z 850MB 2DOTFAX NH2002
CLOCK TIME 1328
GUESS USED-FINL CODE 1

V435 .. 850MB ANALYSIS HEIGHTS/TEMPERATURE 12Z THU 25 FEB 93

US DEPT OF COMMERCE
NOAA/NWS/NMC WASHINGTON

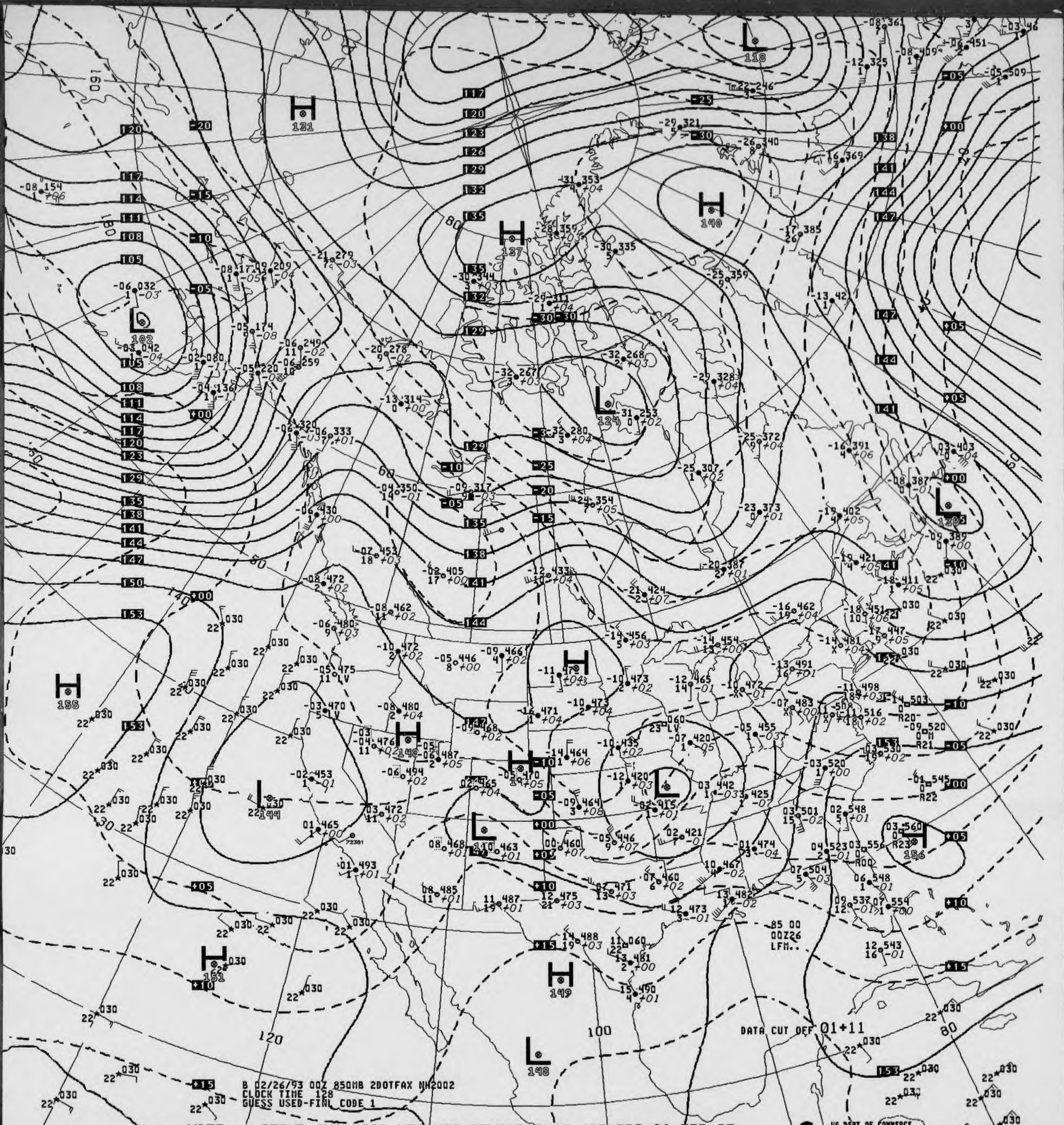
H 131
L 102
L 118
H 140
H 137
L 124
L 128
H 155
H 148
L 144
H 151
H 149
L 148
L 110
H 156
DATA CUT OFF 01+11
85 00
00Z26
LFM..

B 02/26/93 00Z 850MB 2DOTFAX NH2002
CLOCK TIME 128
GUESS USED-FINL CODE 1

V035 .. 850MB ANALYSIS HEIGHTS/TEMPERATURE 00Z FRI 26 FEB 93

US DEPT OF COMMERCE
NOAA/NWS/NMC WASHINGTON

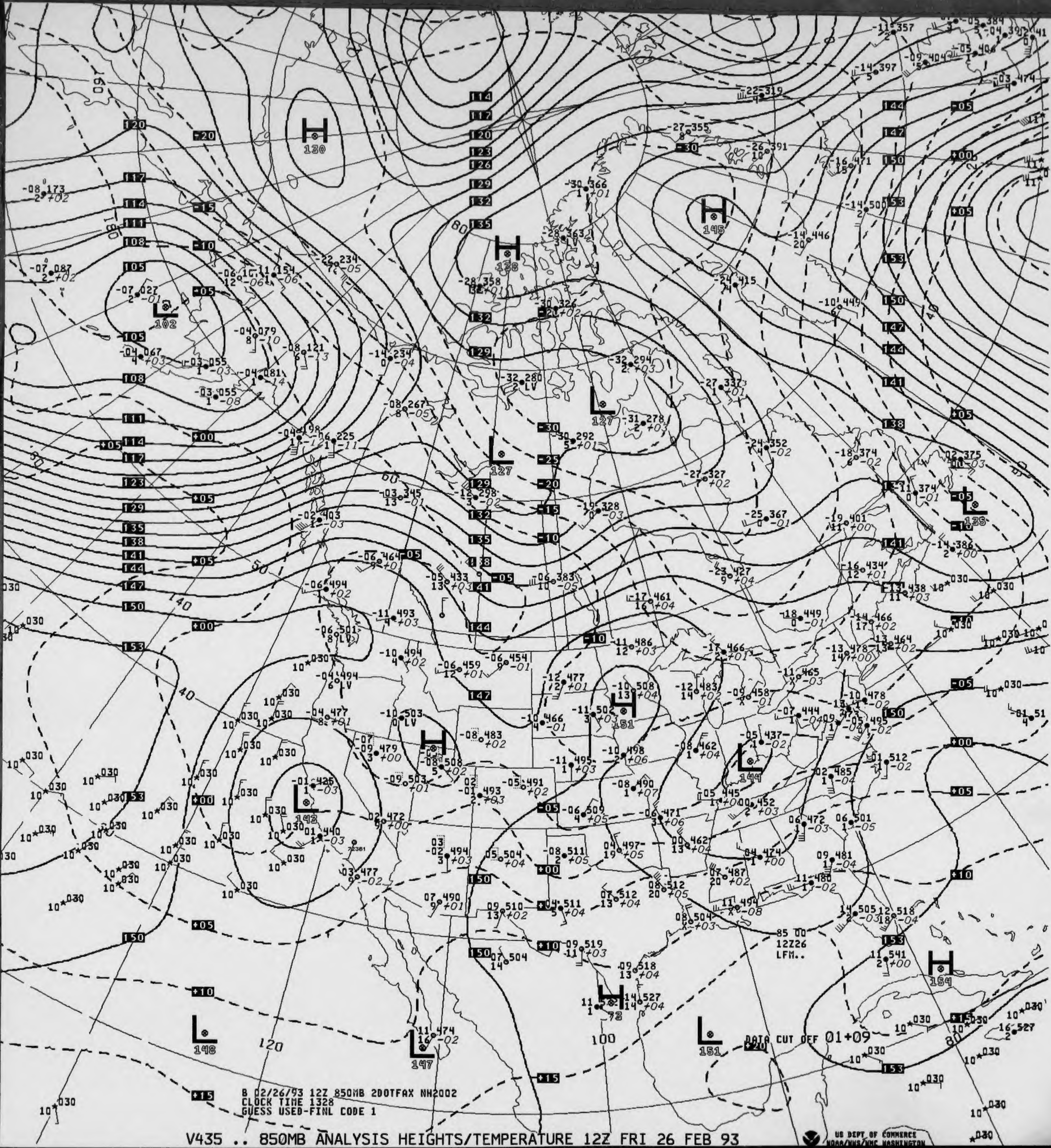
H 130
H 138
H 145
L 102
L 127
L 127
L 135
H 151
L 144
L 142
H 73
L 148
L 147
L 151
H 154
85 00
12Z26
LFM..
DATA CUT OFF 01+09
B 02/26/93 12Z 850MB 20OTFAX NH2002
CLOCK TIME 1328
GUESS USED-FINL CODE 1
60
80
50
140
40
120
100
80

V435 .. 850MB ANALYSIS HEIGHTS/TEMPERATURE 12Z FRI 26 FEB 93

US DEPT OF COMMERCE
NOAA/NWS/NMC WASHINGTON

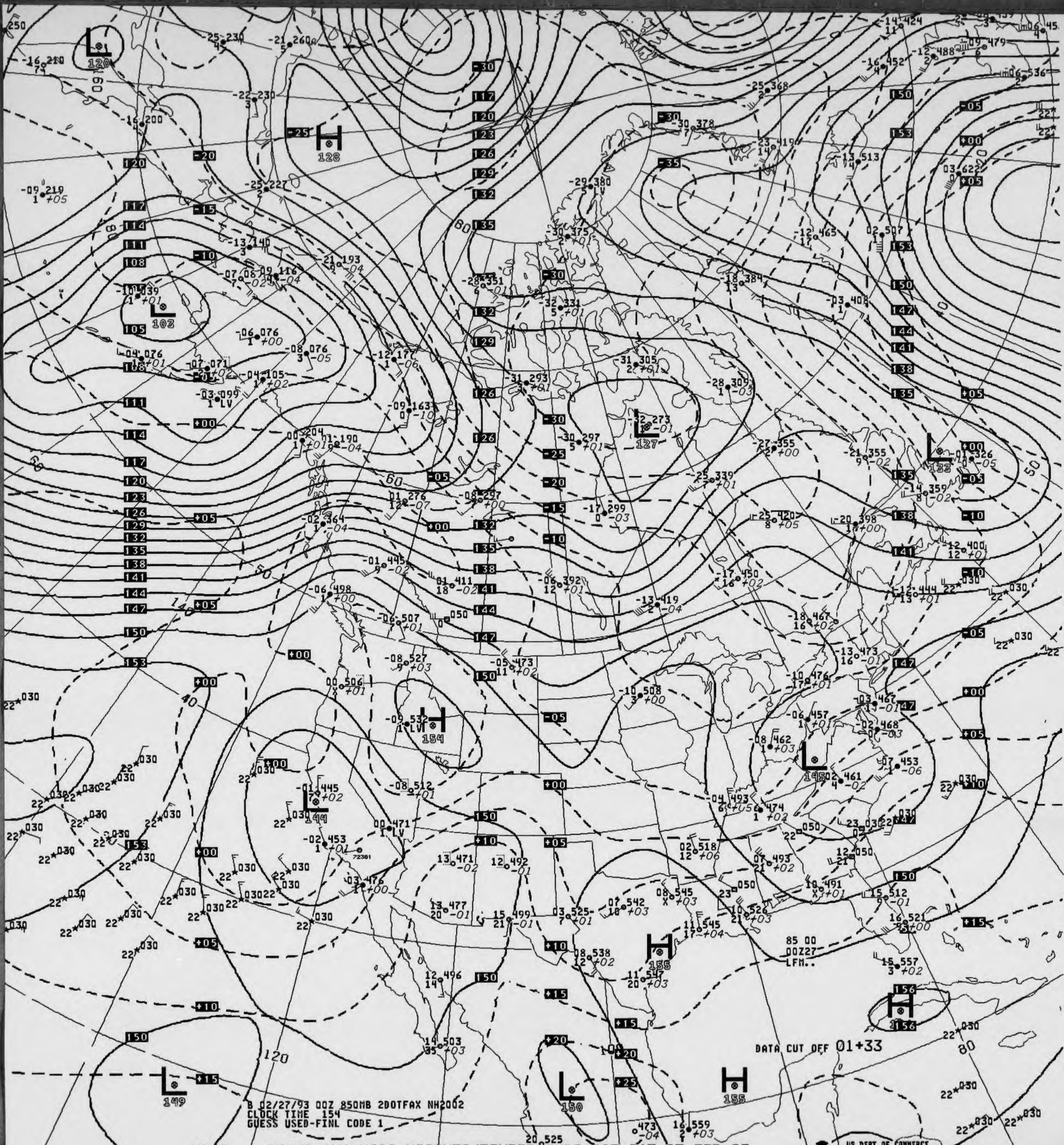
B 02/27/93 00Z 850MB 2DOTFAX NH2002
CLOCK TIME 154
GUESS USED-FINL CODE 1
DATA CUT OFF 01+33
85 00
00Z27
LFM..
US DEPT OF COMMERCE
NOAA/NWS/NMC WASHINGTON

V035 .. 850MB ANALYSIS HEIGHTS/TEMPERATURE 00Z SAT 27 FEB 93

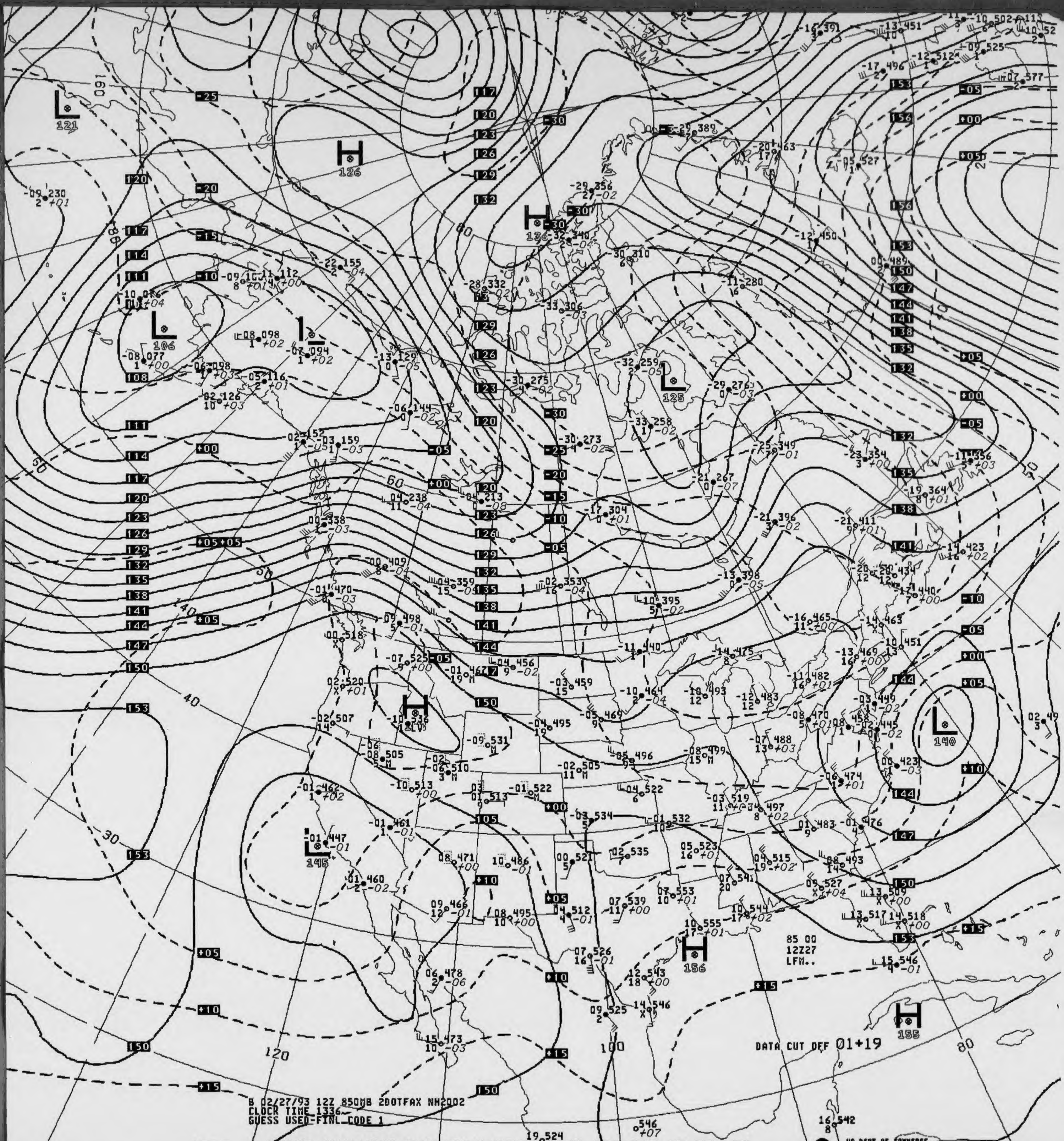

85 00
12Z27
LFM..

DATA CUT OFF 01+19

B 02/27/93 12Z 850MB 2DOTFAX NH2002
CLOCK TIME 1336
GUESS USED-FINL CODE 1

V435 .. 850MB ANALYSIS HEIGHTS/TEMPERATURE 12Z SAT 27 FEB 93

US DEPT OF COMMERCE
NOAA/NWS/NMC WASHINGTON

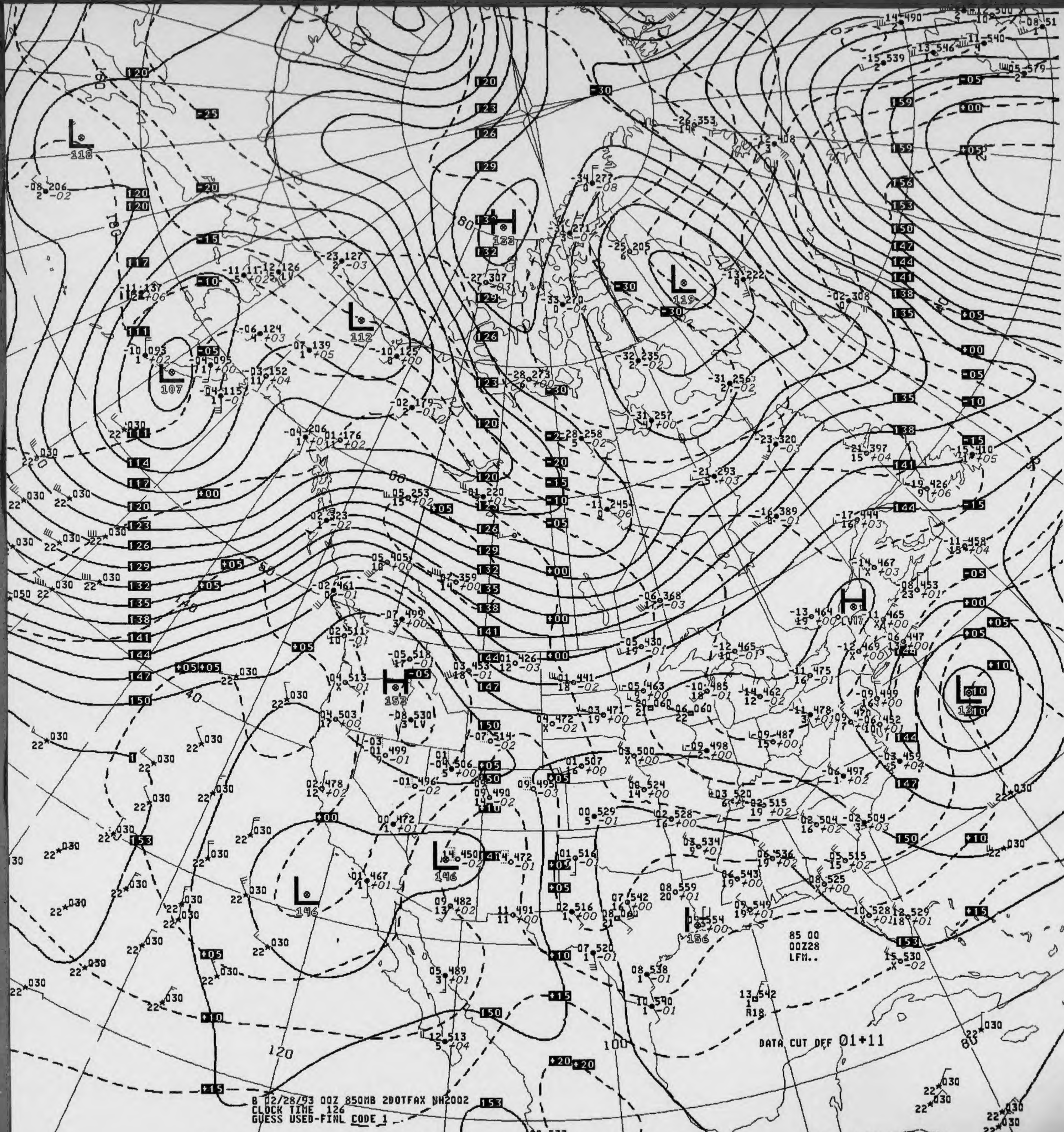
B 02/28/93 00Z 850MB 2D0TFAX NH2002
CLOCK TIME 126
GUESS USED-FINL CODE 1
DATA CUT OFF 01+11
85 00
00Z28
LFM..
US DEPT OF COMMERCE
NOAA/NWS/NMC WASHINGTON

V035 .. 850MB ANALYSIS HEIGHTS/TEMPERATURE 00Z SUN 28 FEB 93

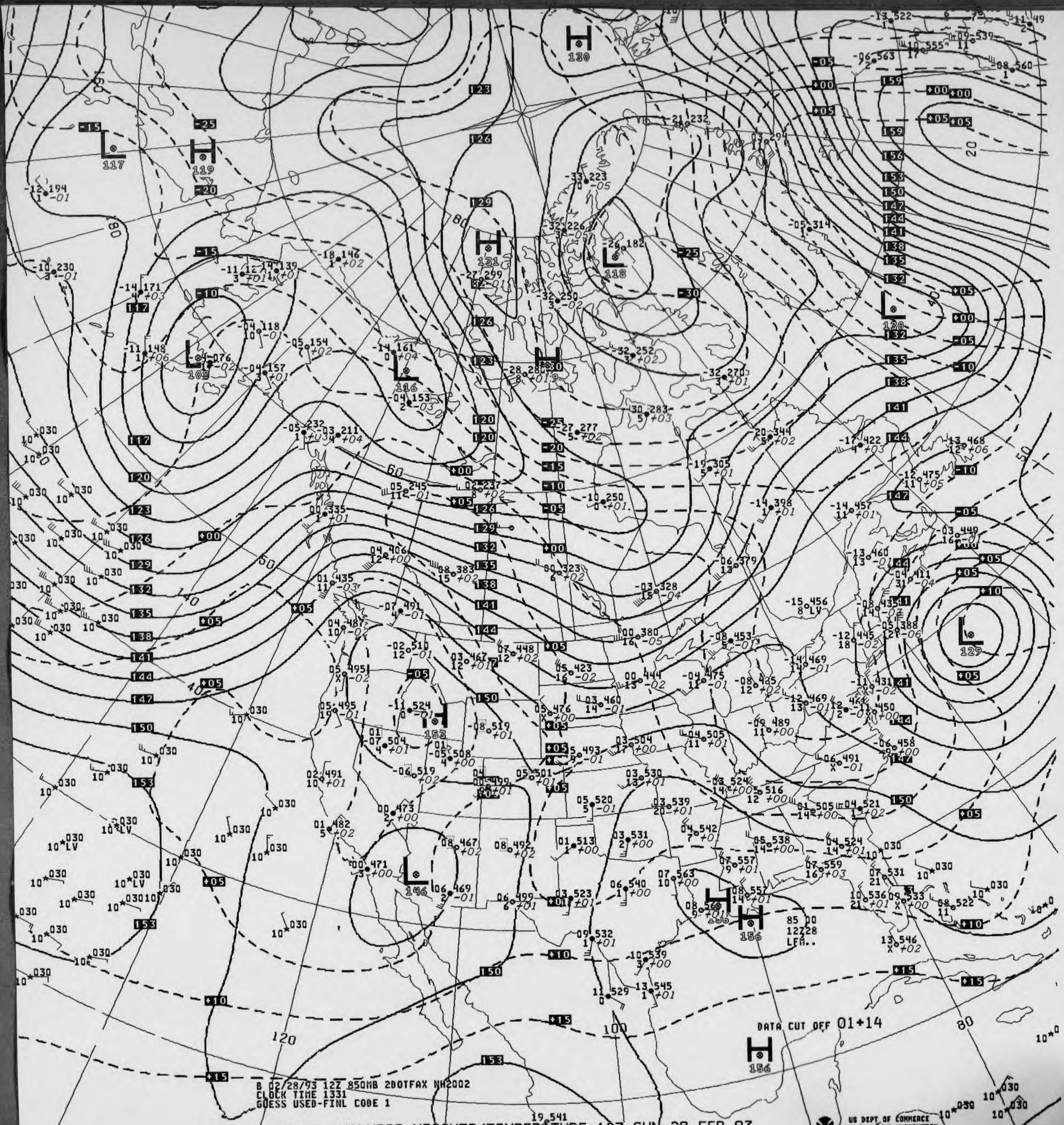

B 02/28/93 12Z 850MB 2DOTFAX NH2002
CLOCK TIME 1331
GUESS USED-FINL CODE 1

V435 .. 850MB ANALYSIS HEIGHTS/TEMPERATURE 12Z SUN 28 FEB 93

US DEPT OF COMMERCE
NOAA/NWS/NMC WASHINGTON

ev. 8-83)

National Oceanic and Atmospheric Administrati
National Environmental Satellite, Data, and Informatic
National Climatic Data Center

DEPARTMENT OF COMMERCE
UNITED STATES OF AMERICA

700 MB CONSTANT PRESSURE CHARTS

NORTH AMERICAN NMC

ALL RECORDS ARE THE BEST AVAILABLE FOR FILMING

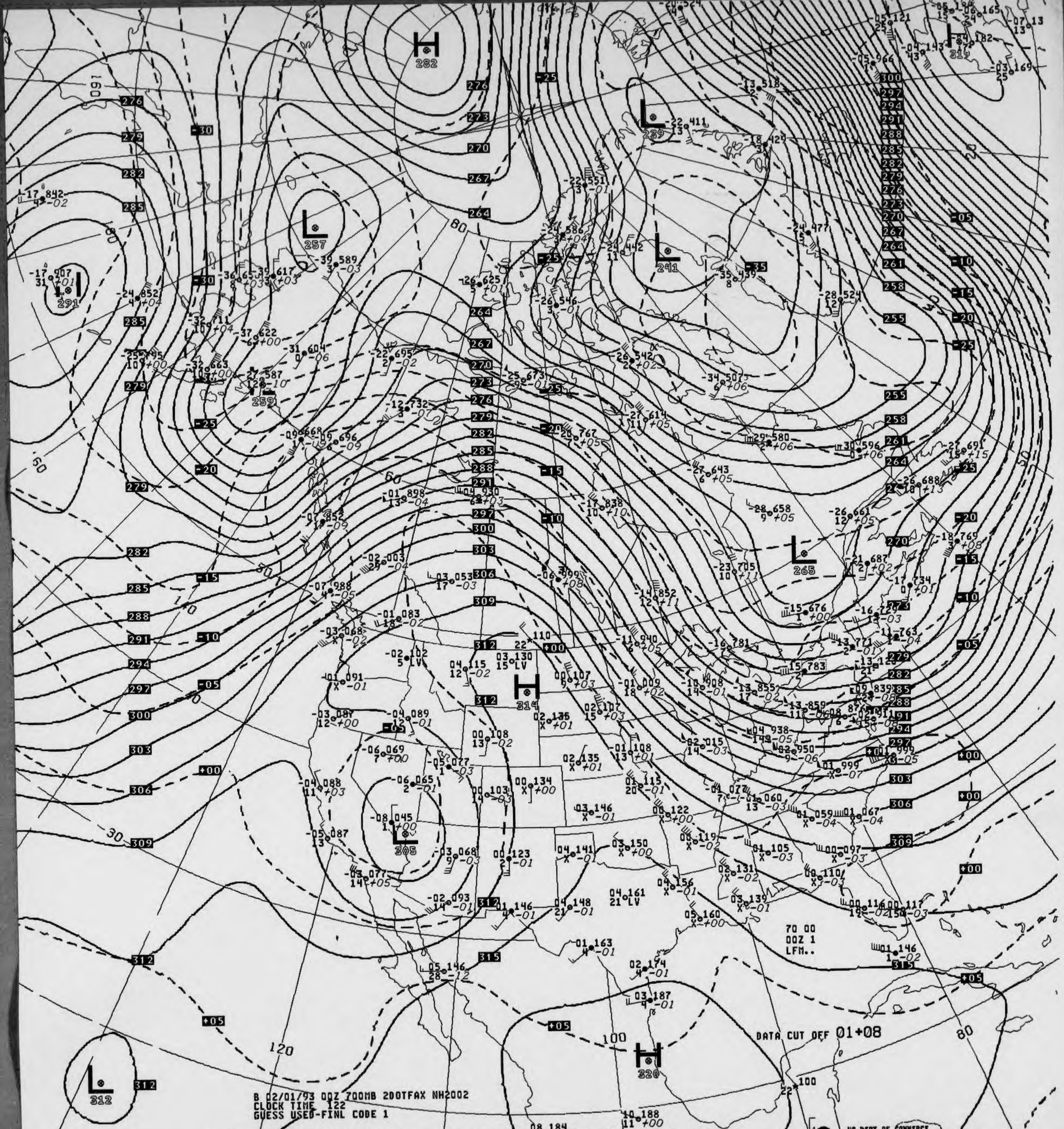
B 02/01/93 00Z 700MB 200TFAX NH2002
CLOCK TIME 122
GUESS USED-FINL CODE 1
DATA CUT OFF 01+08
70 00
00Z 1
LFM..
US DEPT OF COMMERCE
NOAA/NWS/NMC WASHINGTON

V036 .. 700MB ANALYSIS HEIGHTS/TEMPERATURE 00Z MON 1 FEB 93

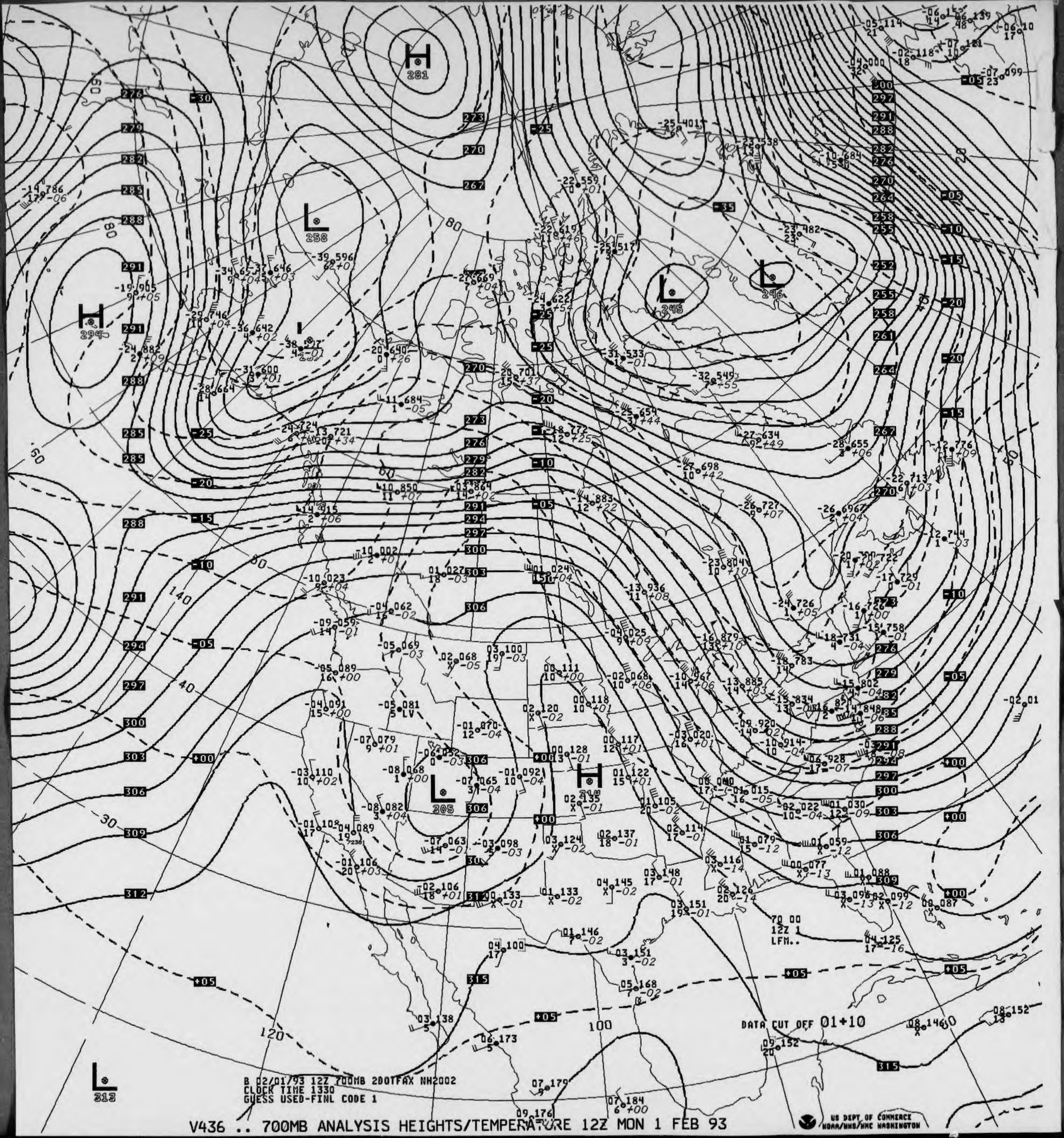
H
281
L
258
H
294
L
245
L
246
L
305
H
L
313
B 02/01/93 12Z 700MB 200TFAX NH2002
CLOCK TIME 1330
GUESS USED-FINL CODE 1
DATA CUT OFF 01+10
70 00
12Z 1
LFM..
US DEPT OF COMMERCE
NOAA/NWS/NMC WASHINGTON

V436 .. 700MB ANALYSIS HEIGHTS/TEMPERATURE 12Z MON 1 FEB 93

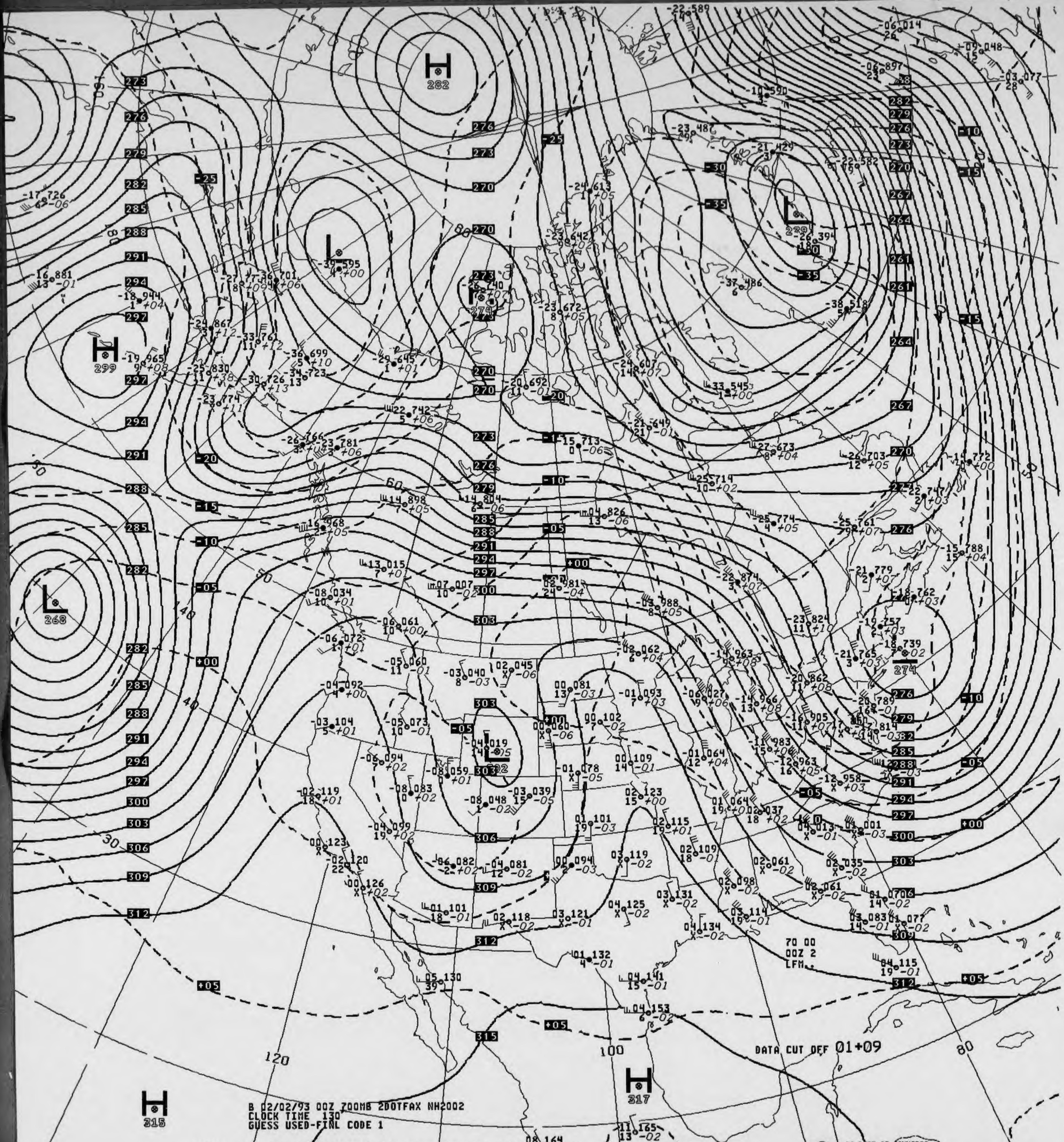
B 02/02/93 00Z 700MB 2DOTFAX NH2002
CLOCK TIME 130
GUESS USED-FINL CODE 1
DATA CUT OFF 01+09
70 00
00Z 2
LFM
H 282
H 299
H 315
H 317
L 268
L 279
L 302

V036 .. 700MB ANALYSIS HEIGHTS/TEMPERATURE 00Z TUE 2 FEB 93

US DEPT OF COMMERCE
NOAA/NWS/NMC WASHINGTON

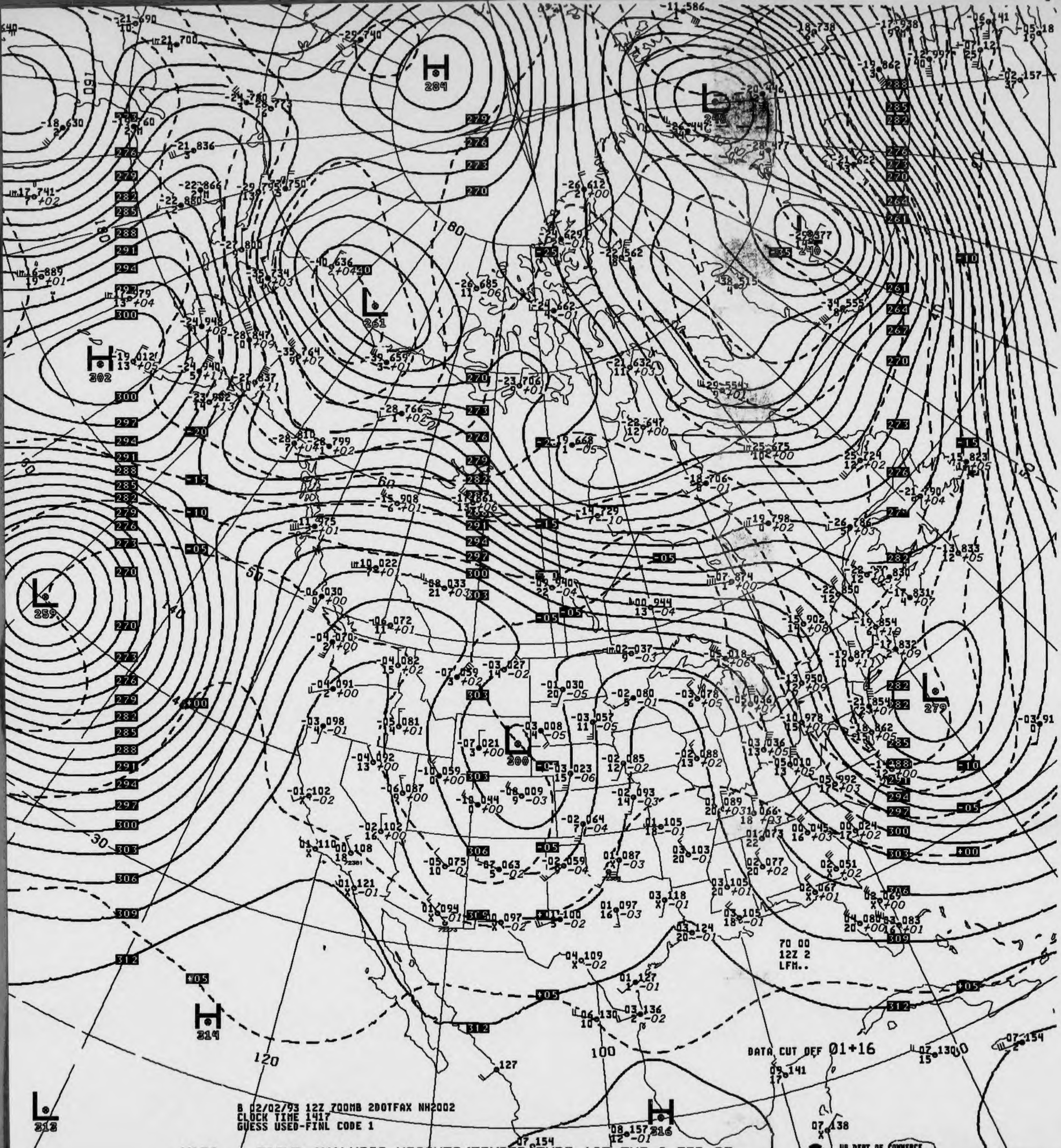
H 284
L 246
L 240
L 261
H 302
L 259
L 300
L 279
H 314
H 316
L 313
70 00
12Z 2
LFM..
DATA CUT OFF 01+16

B 02/02/93 12Z 700MB 2DOTFAX NH2002
CLOCK TIME 1417
GUESS USED-FINL CODE 1

V436 .. 700MB ANALYSIS HEIGHTS/TEMPERATURE 12Z TUE 2 FEB 93

US DEPT OF COMMERCE
NOAA/NWS/NMC WASHINGTON

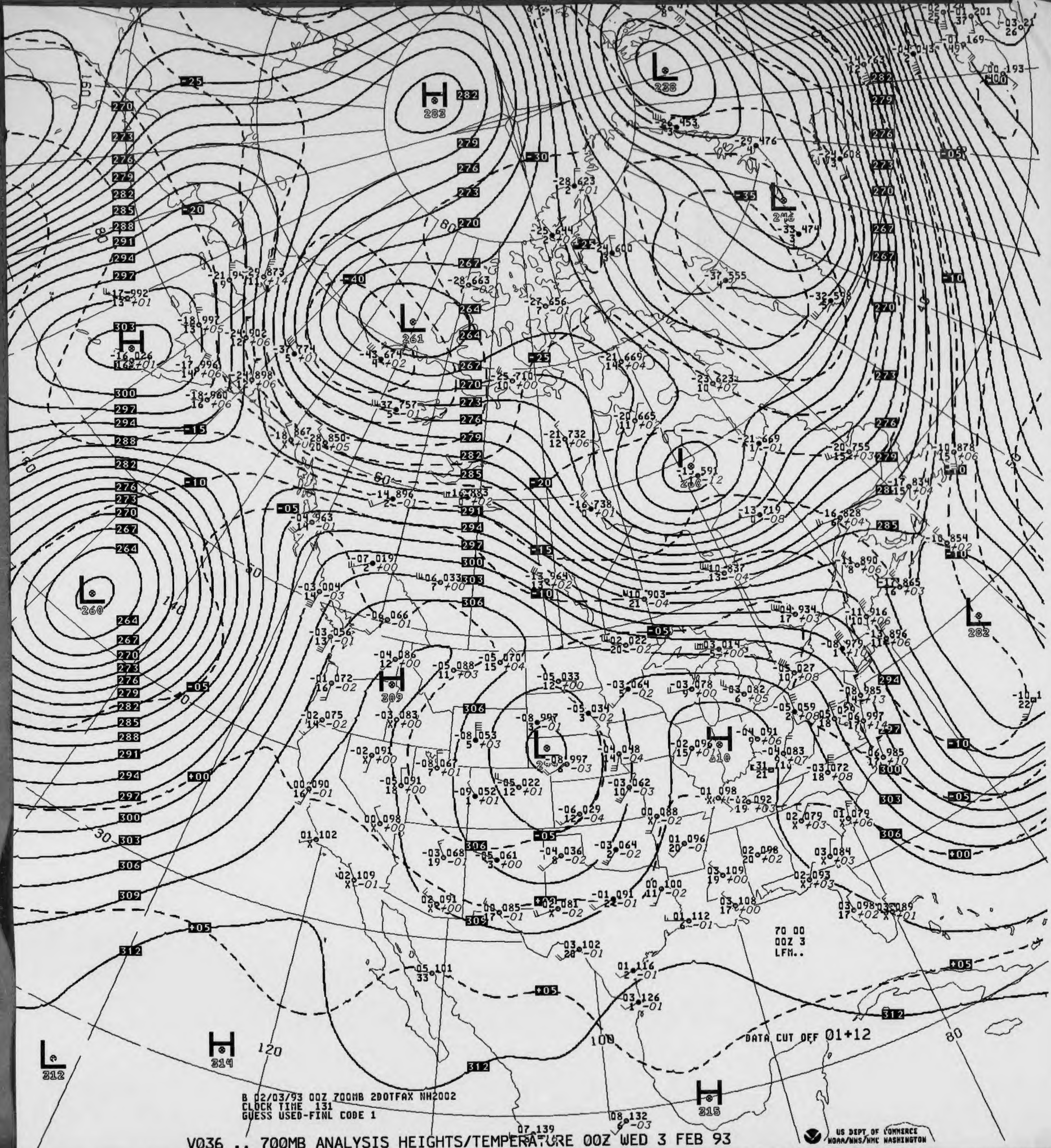
H 283
L 238
L 246
L 261
H
L 260
L 286
L 282
H 309
L 298
H 310
L 312
H 314
H 315
120
100
80

B 02/03/93 00Z 700MB 2DOTFAX NH2002
CLOCK TIME 131
GUESS USED-FINL CODE 1

70 00
00Z 3
LFM..

DATA CUT OFF 01+12

US DEPT OF COMMERCE
NOAA/NWS/NMC WASHINGTON

V036 .. 700MB ANALYSIS HEIGHTS/TEMPERATURE 00Z WED 3 FEB 93

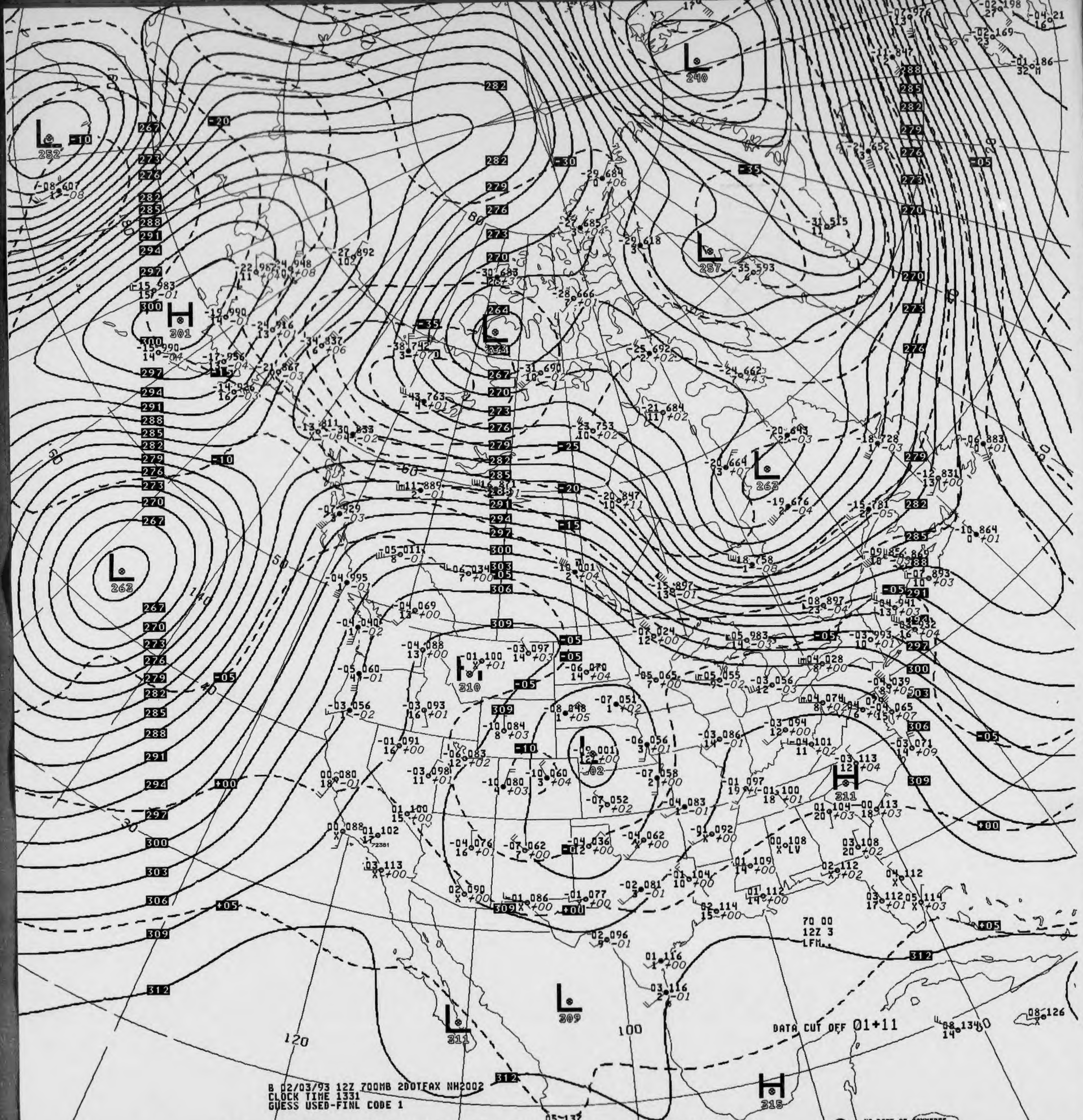
L 252
H 301
L 262
L 240
L 257
L 263
H 310
H 311
L 311
L 309
H 315
DATA CUT OFF 01+11
70 00
12Z 3
LFM..

B 02/03/93 12Z 700MB 200TFAX NH2002
CLOCK TIME 1331
GUESS USED-FINL CODE 1

V436 .. 700MB ANALYSIS HEIGHTS/TEMPERATURE 12Z WED 3 FEB 93

US DEPT OF COMMERCE
NOAA/NWS/NMC WASHINGTON

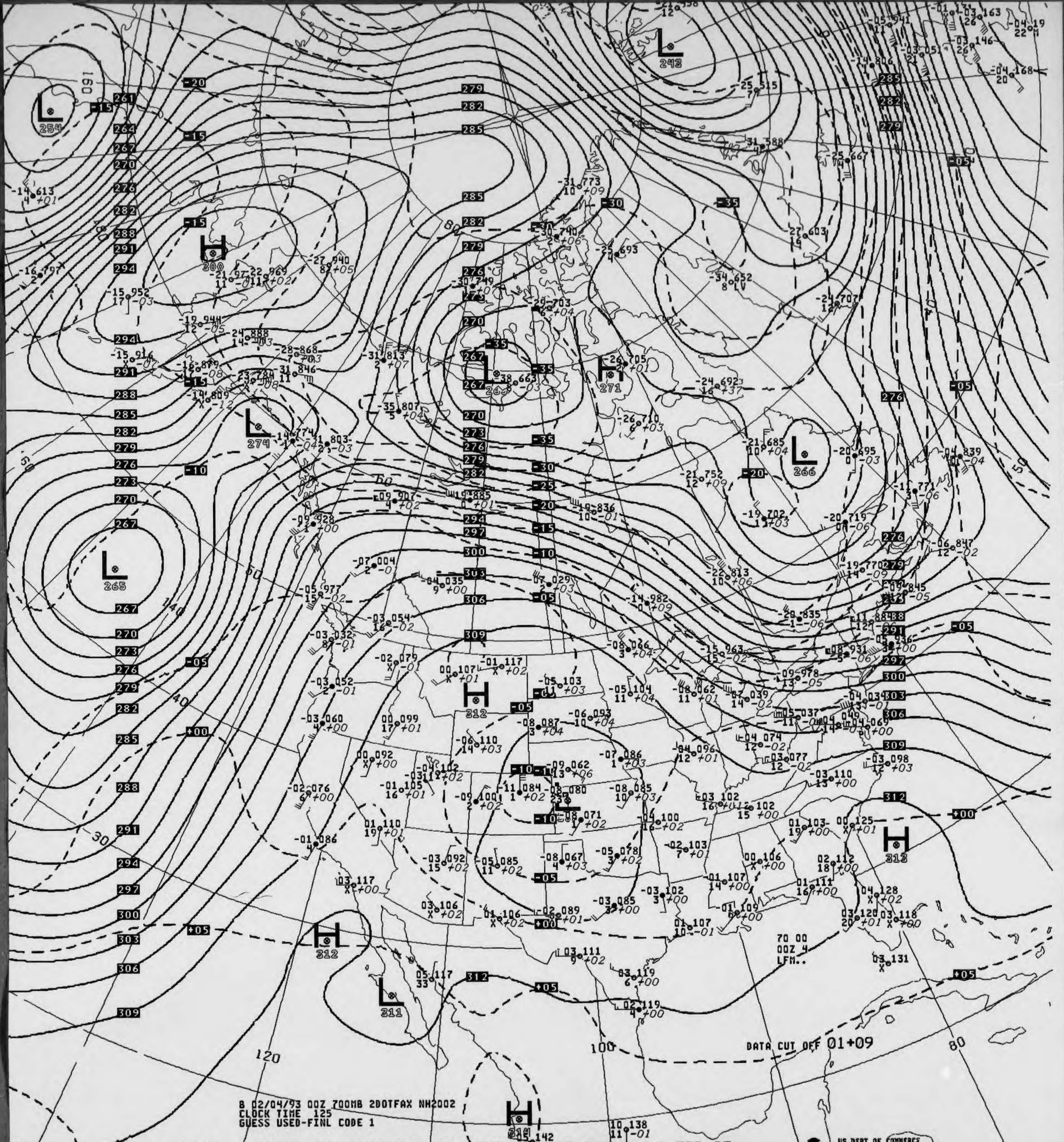
L 254
L 242
H 300
L 274
L 265
L 269
H 271
L 266
H 312
H 312
L 311
H 313
H 310
70 00
00Z 4
LFM..

DATA CUT OFF 01+09

B 02/04/93 00Z 700MB 2DOTFAX NH2002
CLOCK TIME 125
GUESS USED-FINL CODE 1

V036 .. 700MB ANALYSIS HEIGHTS/TEMPERATURE 00Z THU 4 FEB 93

US DEPT OF COMMERCE
NOAA/NWS/NMC WASHINGTON

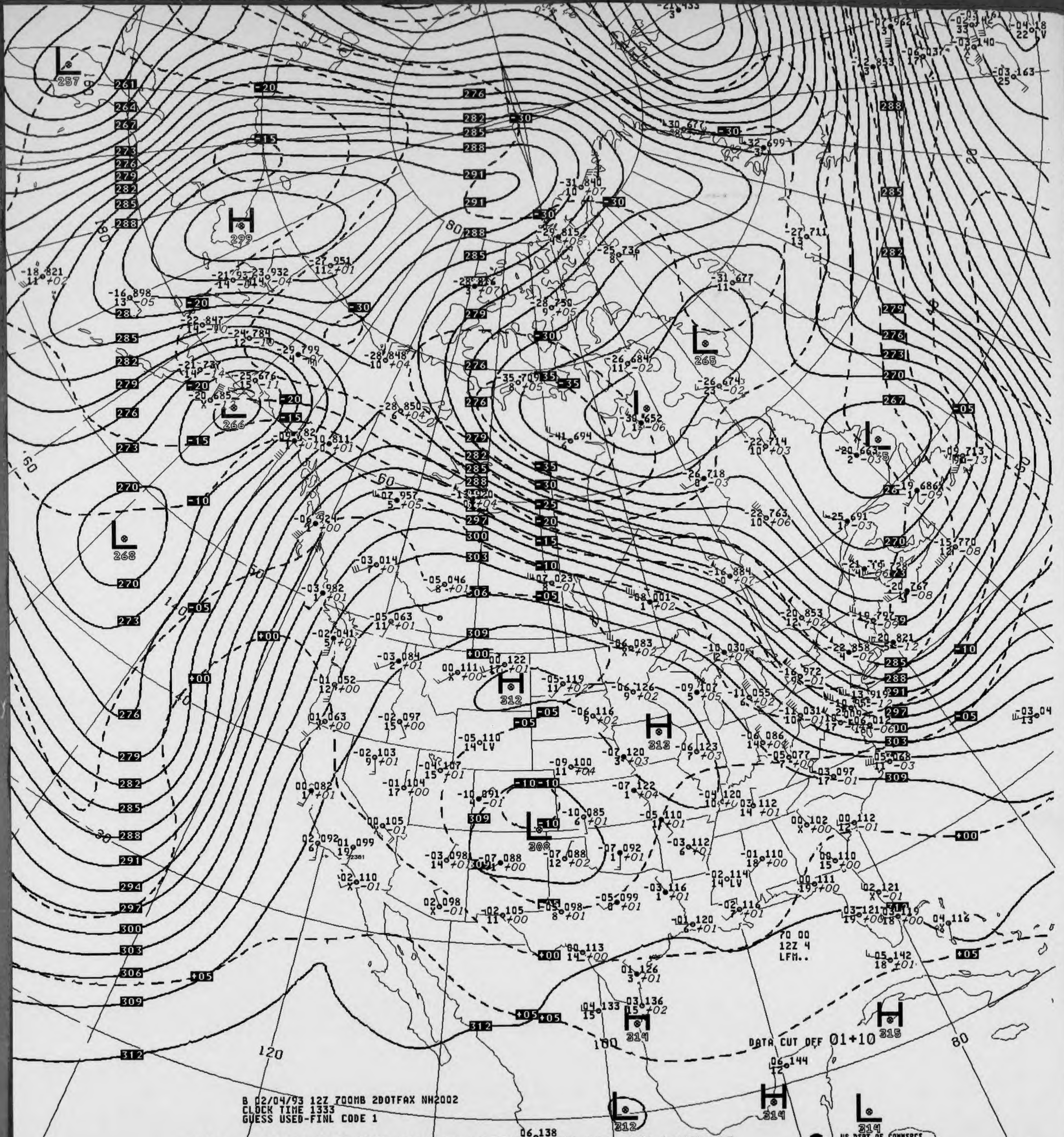

L 257
H 299
L 266
L 268
L 265
L 312 (over the North Dakota area)
H 312
H 313
L 308
H 314
H 315
L 312 (Gulf of Mexico)
H 314 (Gulf of Mexico)
L 314
70 00
12Z 4
LFM..
DATA CUT OFF 01+10
120
100
80
60
50
40
30
US DEPT OF COMMERCE
NOAA/NWS/NMC WASHINGTON

B 02/04/93 12Z 700MB 2DOTFAX NH2002
CLOCK TIME 1333
GUESS USED-FINL CODE 1

V436 .. 700MB ANALYSIS HEIGHTS/TEMPERATURE 12Z THU 4 FEB 93

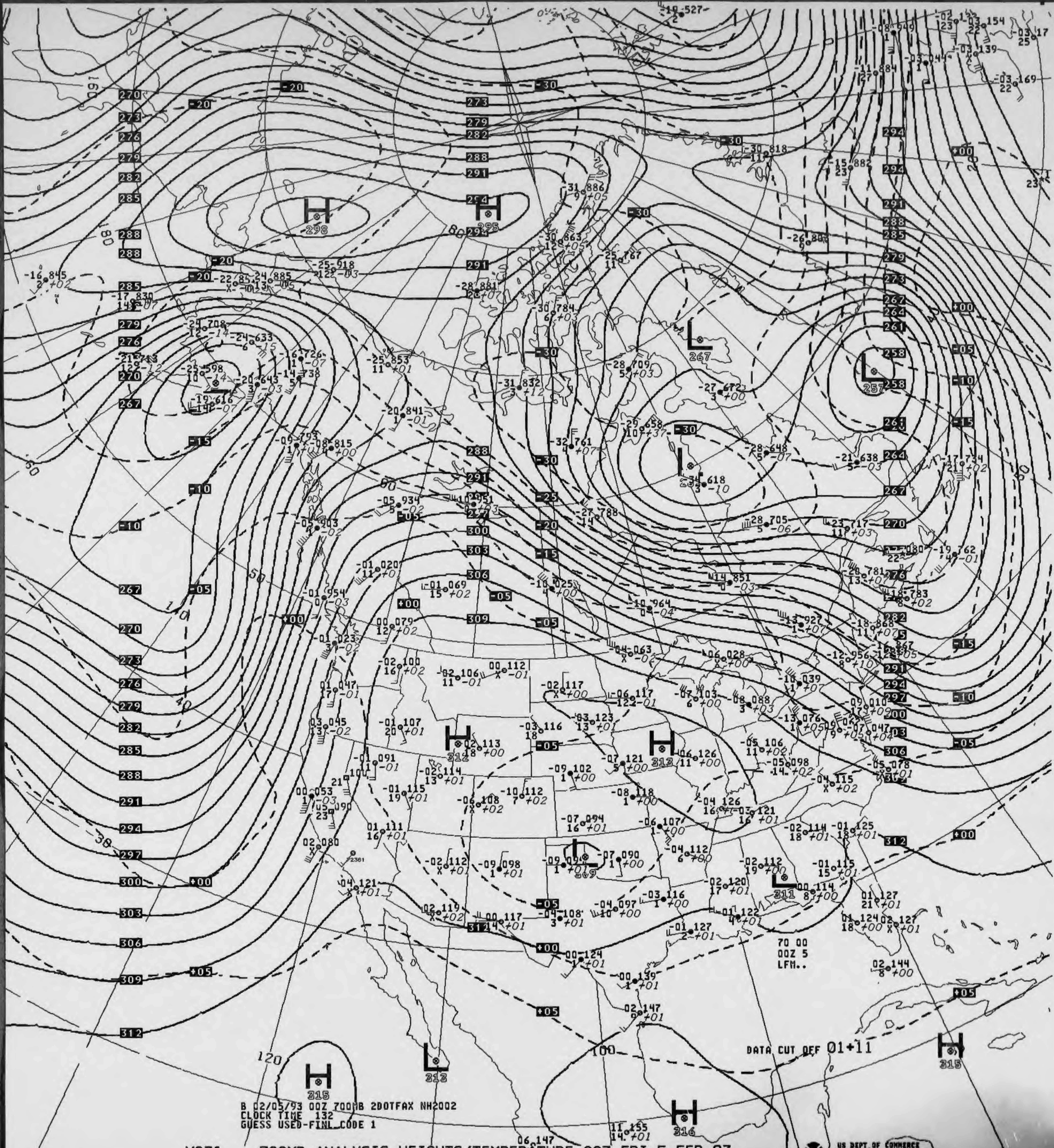
B 02/05/93 00Z 700MB 2DOTFAX NH2002
CLOCK TIME 132
GUESS USED-FINL CODE 1
70 00
00Z 5
LFM..
DATA CUT OFF 01+11
H 298
H 295
L 267
L 257
L 234
H 312
H 313
L 309
L 311
H 315
L 313
H 316
H 315
US DEPT OF COMMERCE
NOAA/NWS/NMC WASHINGTON

V036 .. 700MB ANALYSIS HEIGHTS/TEMPERATURE 00Z FRI 5 FEB 93

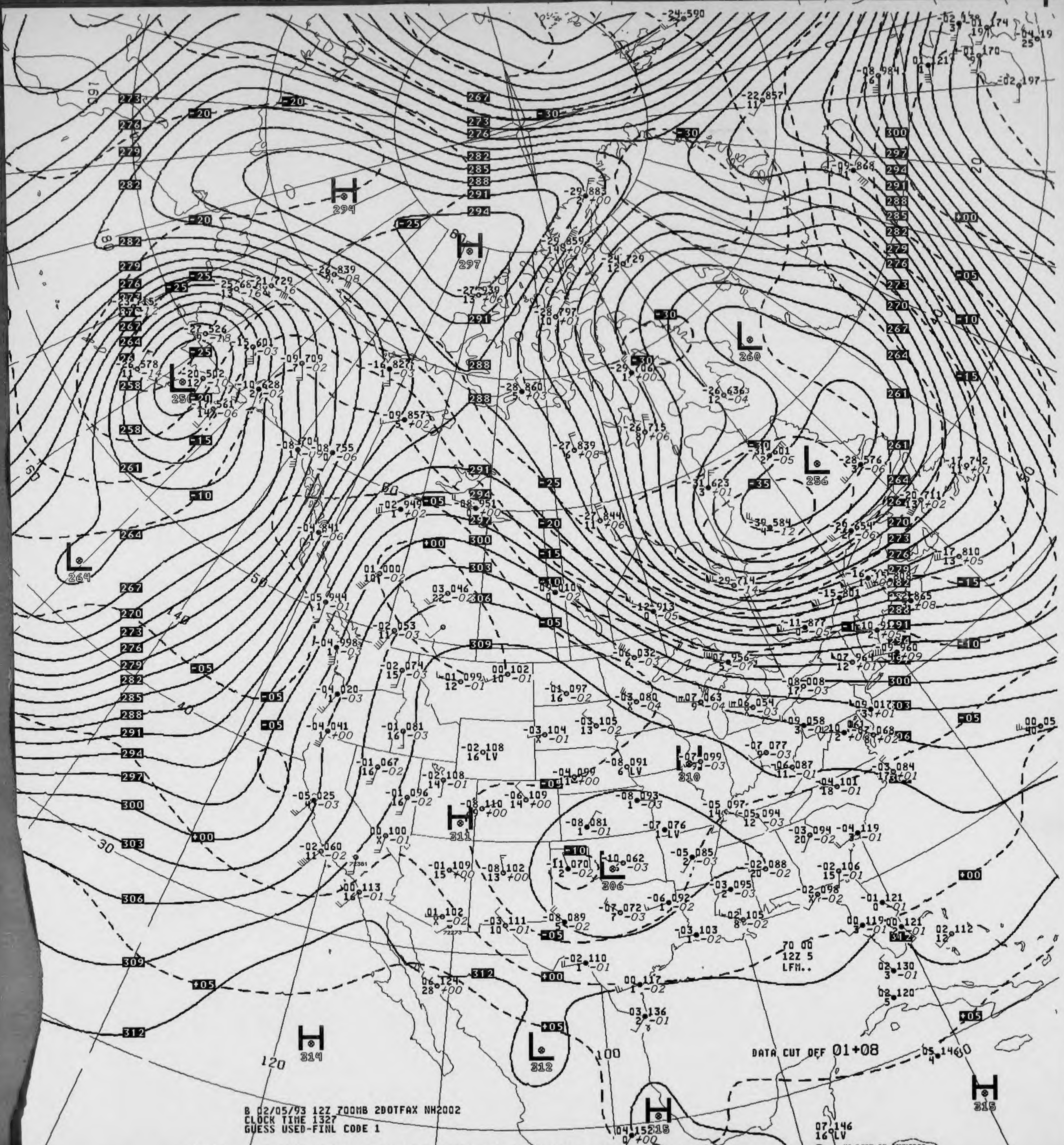
B 02/05/93 12Z 700MB 2DOTFAX NH2002
CLOCK TIME 1327
GUESS USED-FINL CODE 1
DATA CUT OFF 01+08
70 00
12Z 5
LFM..
US DEPT OF COMMERCE
NOAA/NWS/NMC WASHINGTON

V436 .. 700MB ANALYSIS HEIGHTS/TEMPERATURE 12Z FRI 5 FEB 93

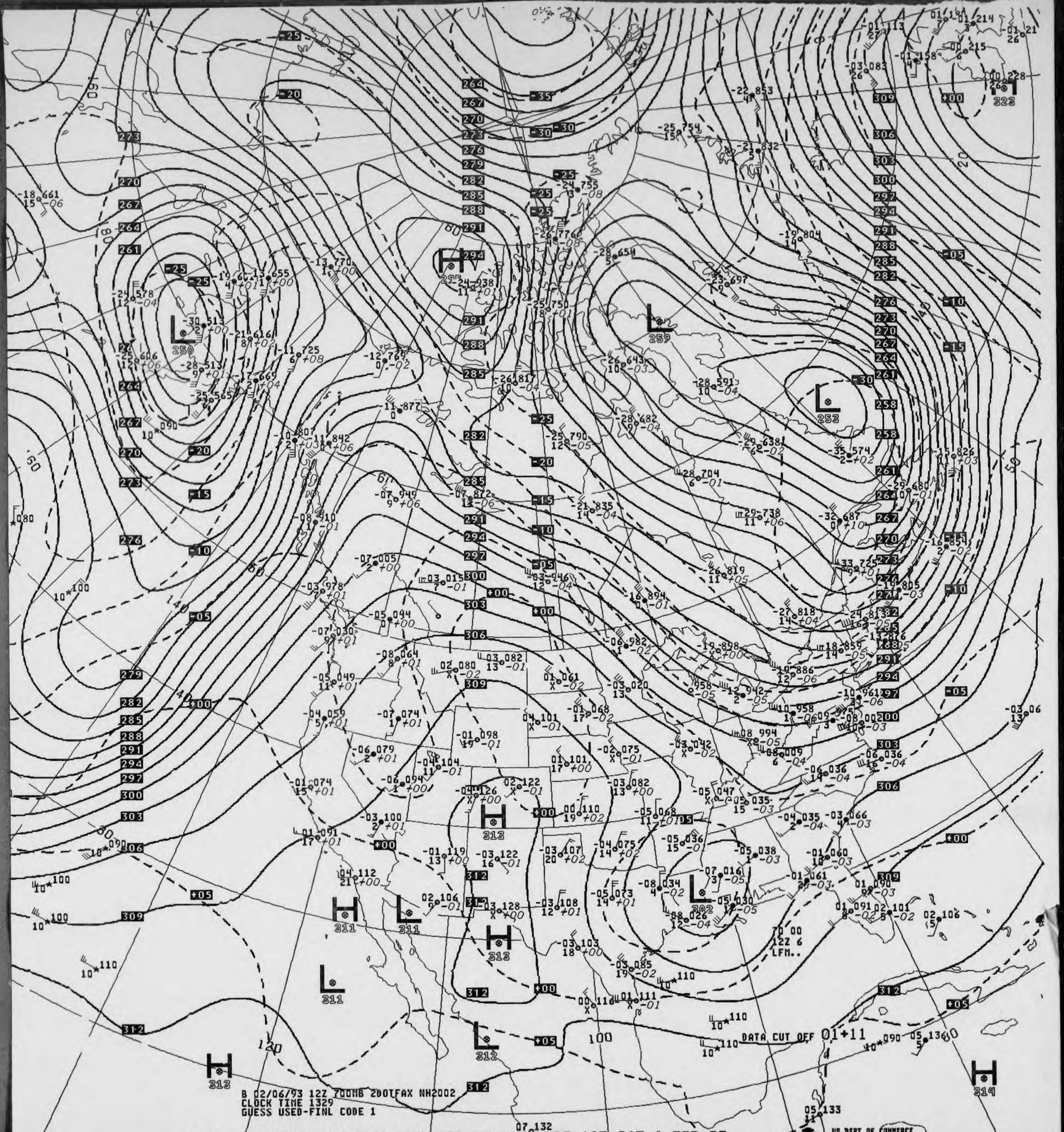

B 02/06/93 12Z 700MB 2D0TFAX NH2002
CLOCK TIME 1329
GUESS USED-FINL CODE 1

DATA CUT OFF 01+11
70 00
12Z 6
LFM..
H
L
250
259
253
302
311
312
313
314
323

V436 .. 700MB ANALYSIS HEIGHTS/TEMPERATURE 12Z SAT 6 FEB 93

US DEPT OF COMMERCE
NOAA/NWS/NMC WASHINGTON

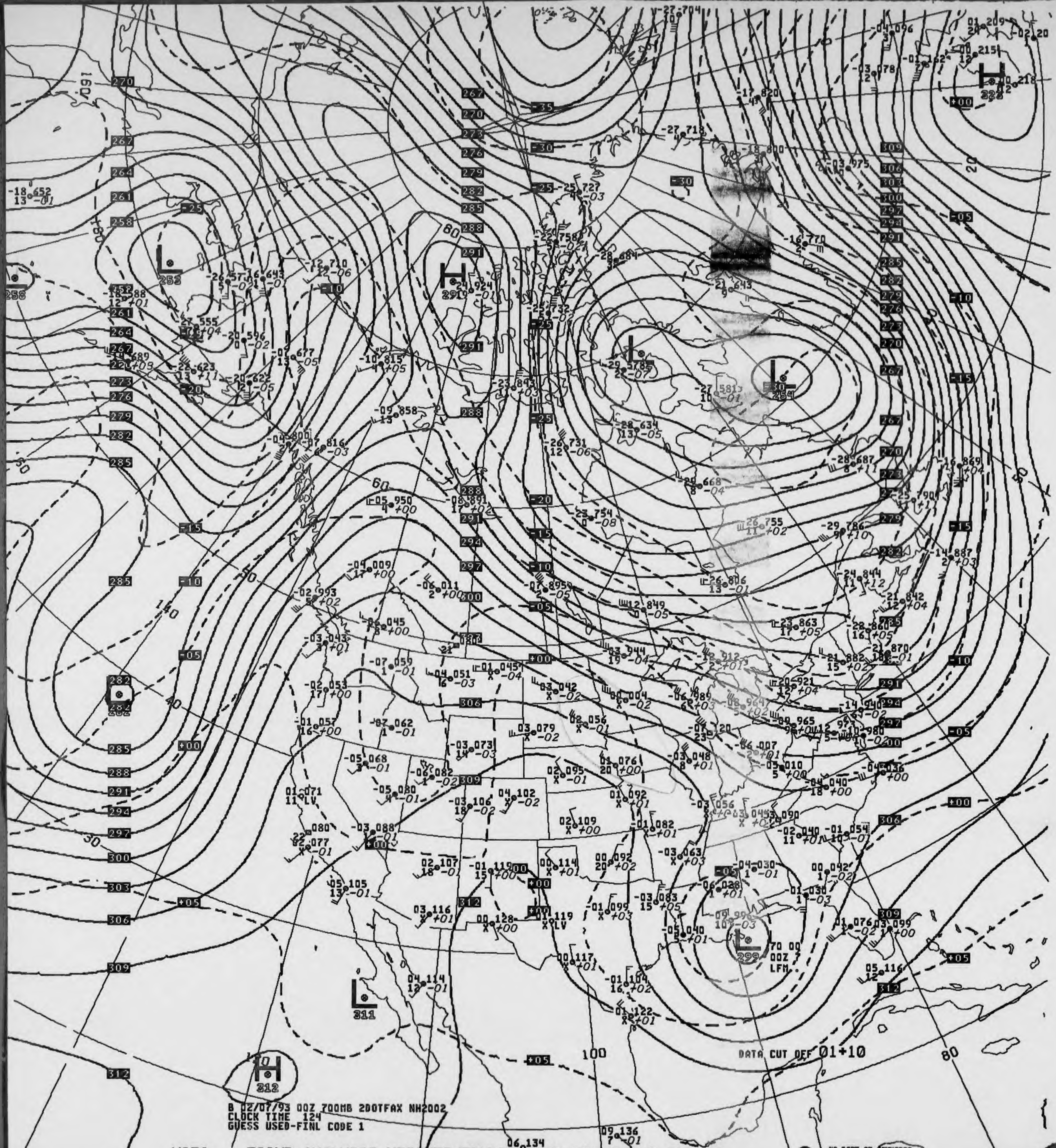
H
L
252
291
254
299
311
312
DATA CUT OFF 01+10
70 00
00Z 7
LFM

B 02/07/93 00Z 700MB 2DOTFAX NH2002
CLOCK TIME 124
GUESS USED-FINL CODE 1

V036 .. 700MB ANALYSIS HEIGHTS/TEMPERATURE 00Z SUN 7 FEB 93

US DEPT OF COMMERCE
NOAA/NWS/NMC WASHINGTON

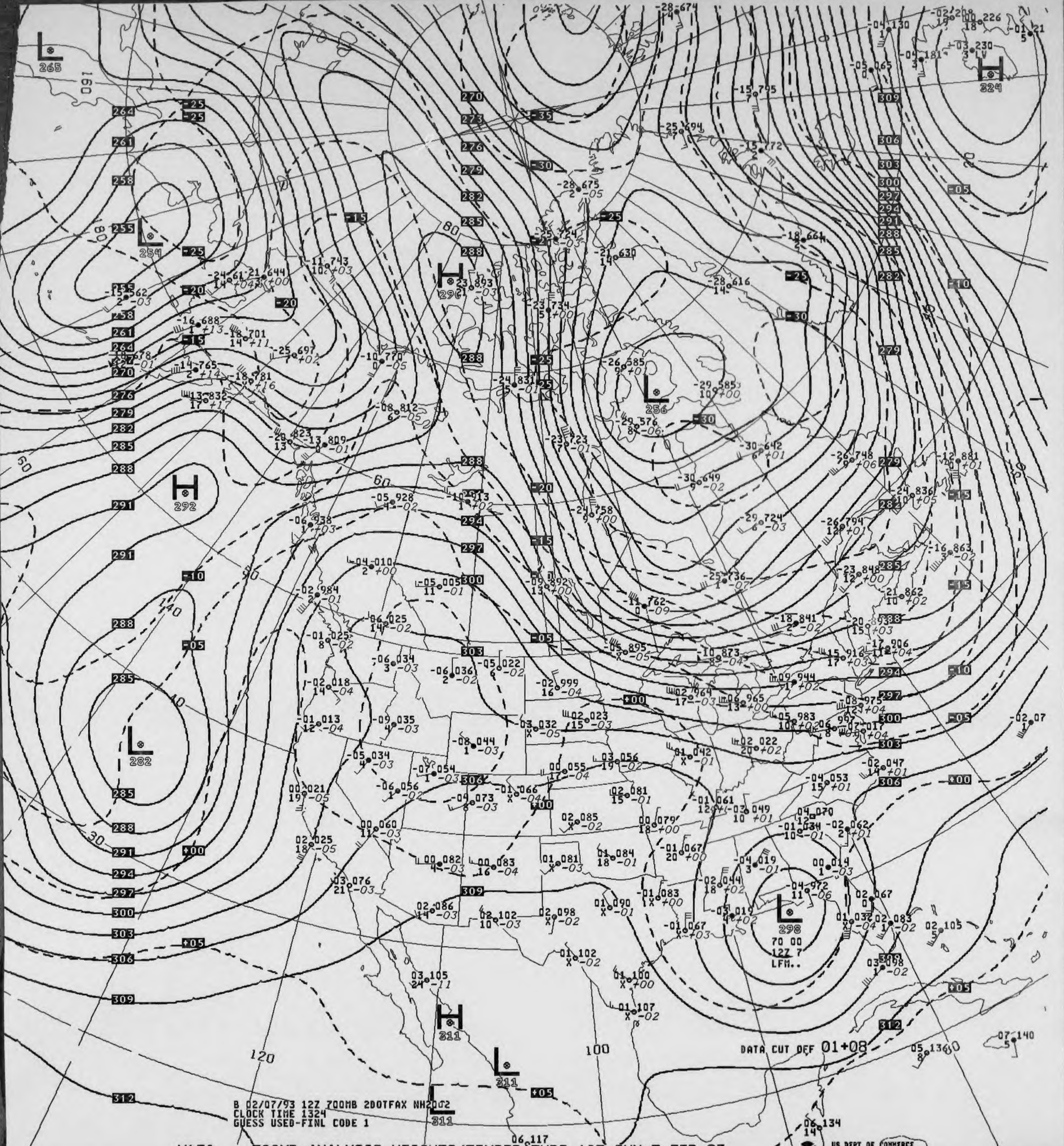
B 02/07/93 12Z 700MB 2DOTFAX NH2002
CLOCK TIME 1324
GUESS USED-FINL CODE 1
DATA CUT OFF 01+08
70 00
12Z 7
LFM..
L 265
L 254
H 292
L 282
H 296
L 256
H 324
L 298
H 311
L 311
L 311

V436 .. 700MB ANALYSIS HEIGHTS/TEMPERATURE 12Z SUN 7 FEB 93

US DEPT OF COMMERCE
NOAA/NWS/NMC WASHINGTON

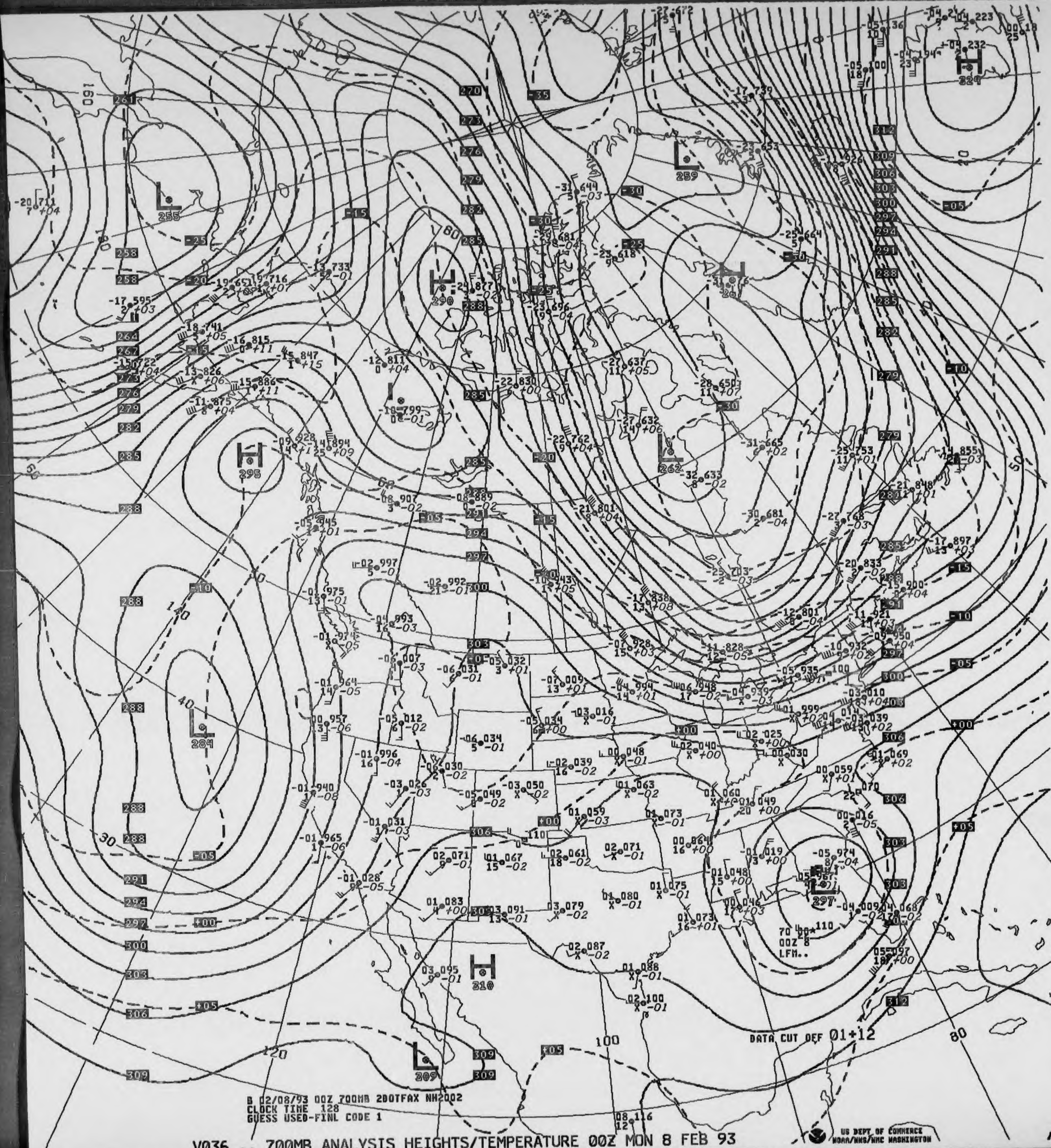
L 255
H 295
L 284
H 290
L 259
H 261
L 262
H 324
L 297
H 310
L 309
DATA CUT OFF 01+12
70 00 110
00Z 8
LFM..
US DEPT OF COMMERCE
NOAA/NWS/NMC WASHINGTON

B 02/08/93 00Z 700MB 2DOTFAX NH2002
CLOCK TIME 128
GUESS USED-FINL CODE 1

V036 .. 700MB ANALYSIS HEIGHTS/TEMPERATURE 00Z MON 8 FEB 93

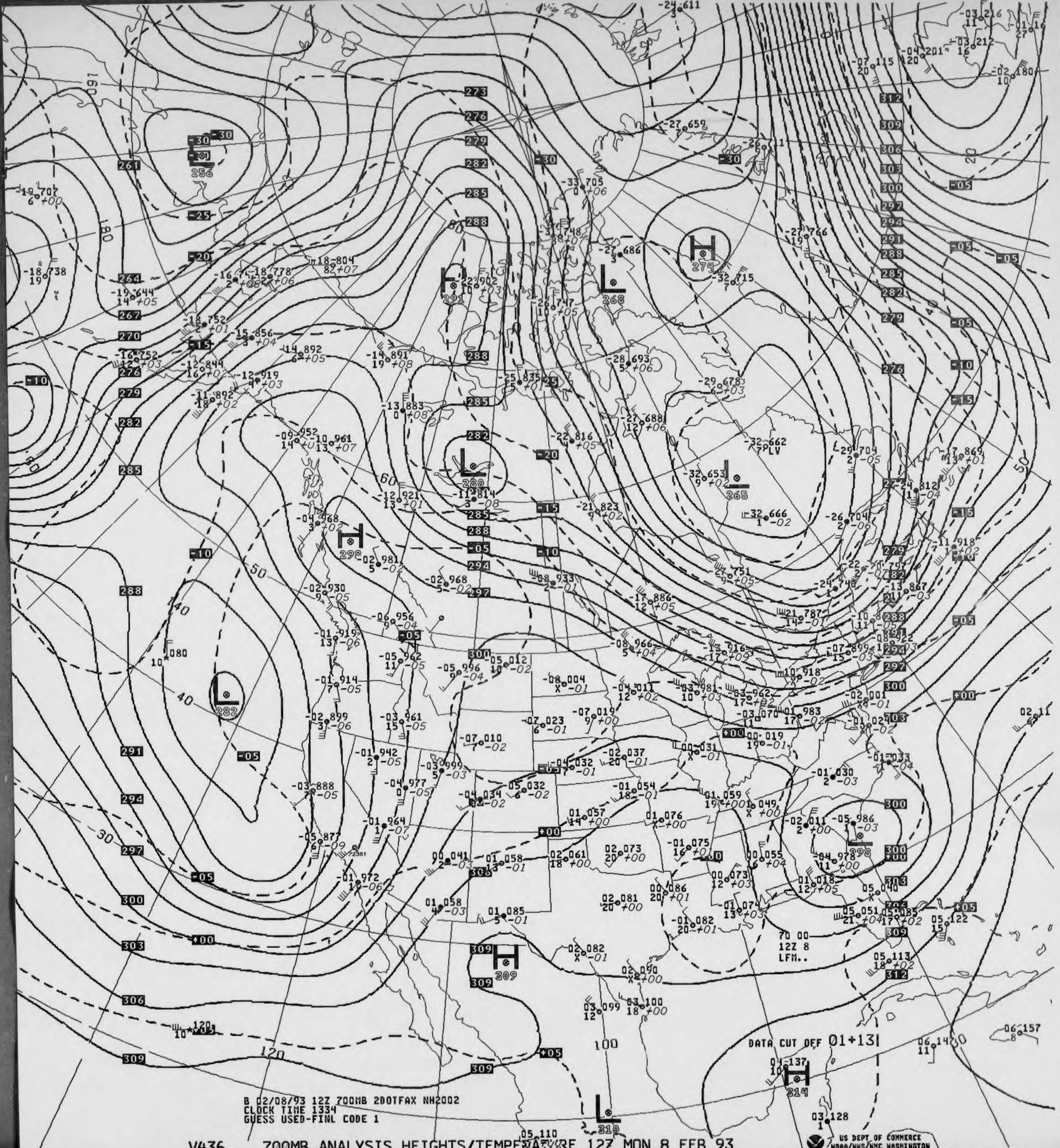

B 02/08/93 12Z 700MB 2DOTFAX NH2002
CLOCK TIME 1334
GUESS USED-FINL CODE 1

DATA CUT OFF 01+13

V436 .. 700MB ANALYSIS HEIGHTS/TEMPERATURE 12Z MON 8 FEB 93

US DEPT OF COMMERCE
NOAA/NWS/NMC WASHINGTON

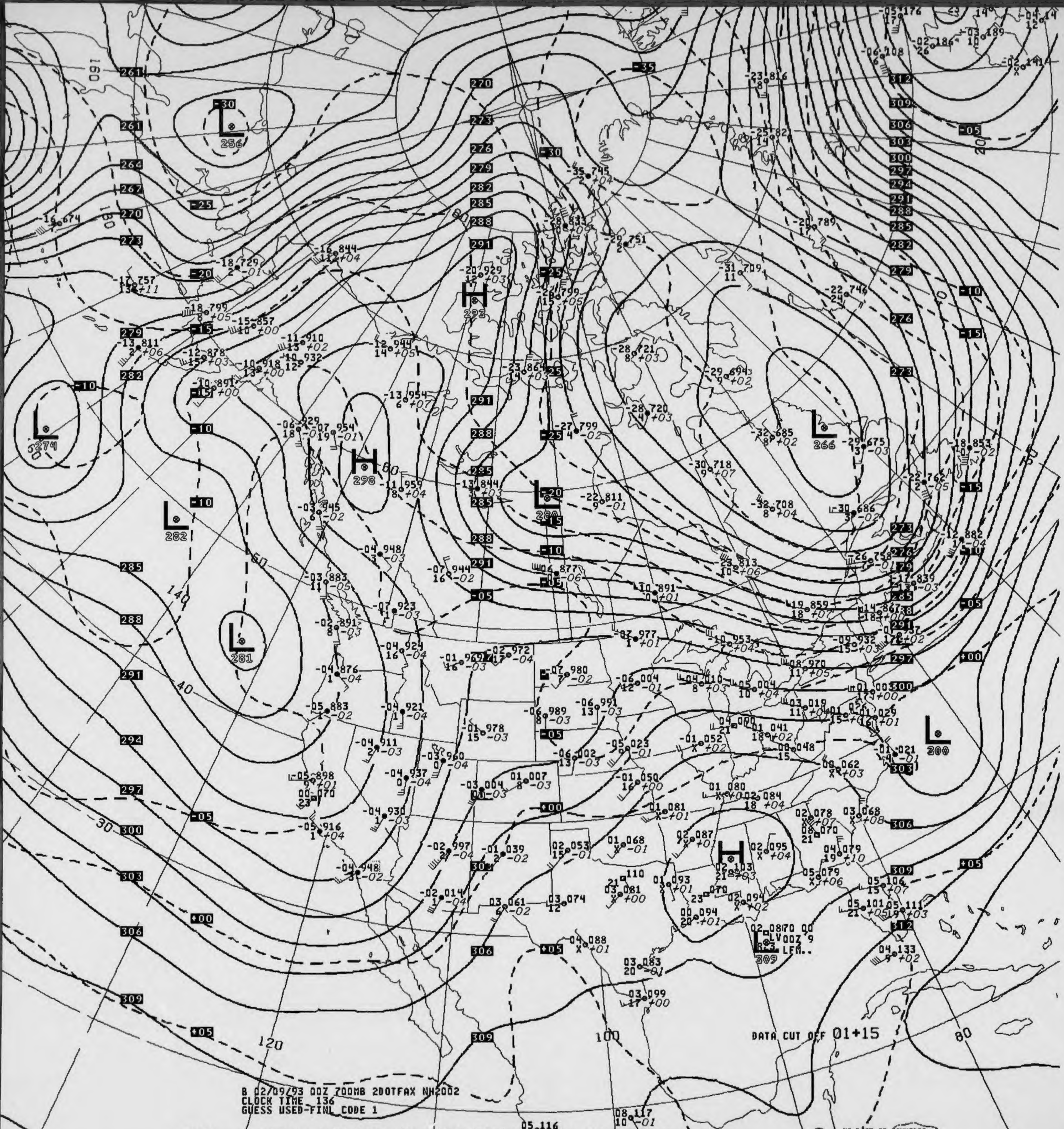
L 256
L 274
L 282
L 281
H 298
H 293
L 280
L 266
L 300
H
L 309
261
264
267
270
273
276
279
282
285
288
291
294
297
300
303
306
309
312
-35
-30
-25
-20
-15
-10
-05
+00
+05
160
180
140
120
100
80
60
50
40
30
20
LV 00Z 9
LFM..

B 02/09/93 00Z 700MB 2DOTFAX NH2002
CLOCK TIME 136
GUESS USED-FINL CODE 1

DATA CUT OFF 01+15

V036 .. 700MB ANALYSIS HEIGHTS/TEMPERATURE 00Z TUE 9 FEB 93

US DEPT OF COMMERCE
NOAA/NWS/NMC WASHINGTON

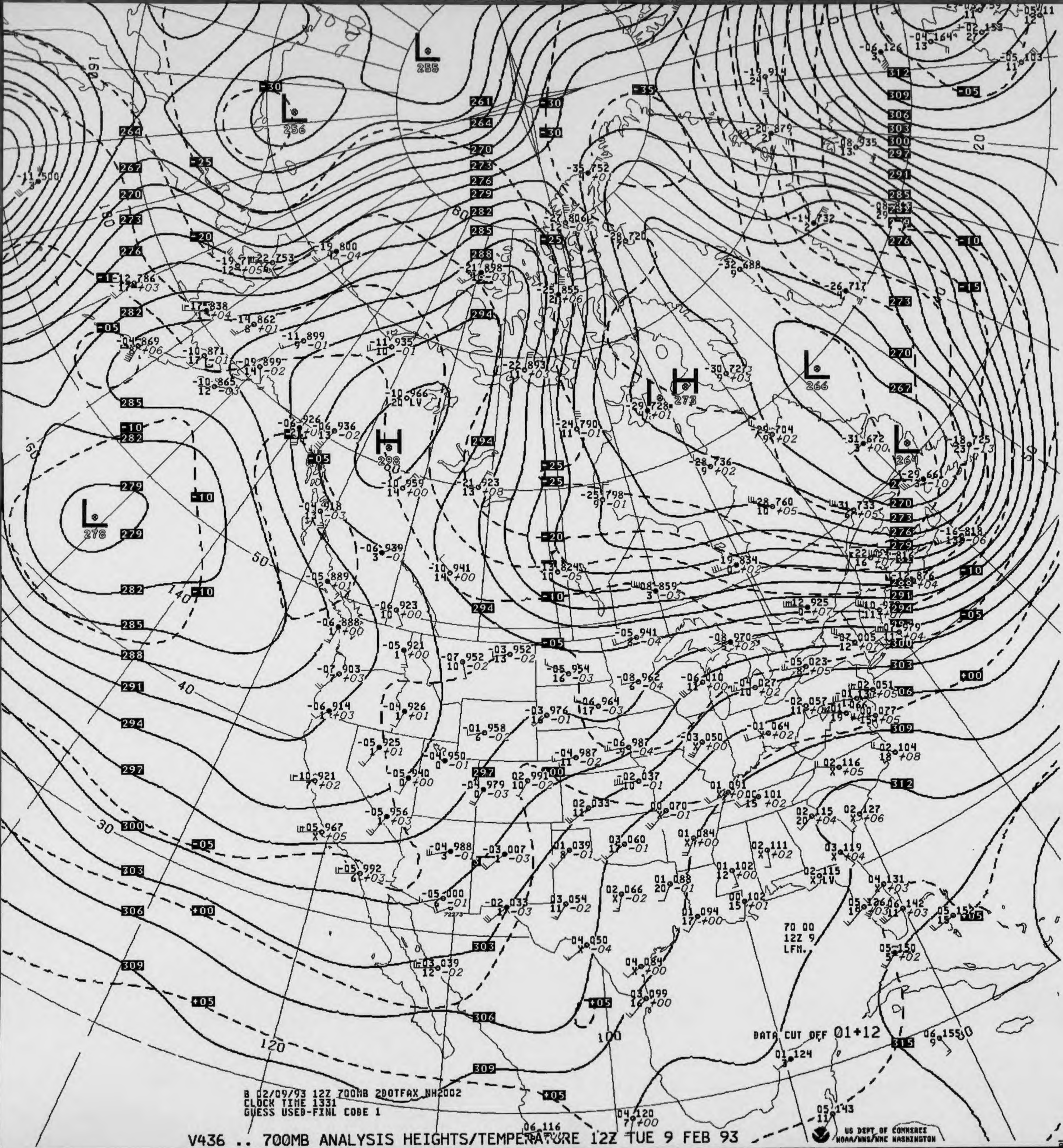
L 255
L 256
L 278
H 298
H 273
L 266
L 264
70 00
12Z 9
LFM.
DATA CUT OFF 01+12
US DEPT OF COMMERCE
NOAA/NWS/NMC WASHINGTON

B 02/09/93 12Z 700MB 200TFAX NH2002
CLOCK TIME 1331
GUESS USED-FINL CODE 1

V436 .. 700MB ANALYSIS HEIGHTS/TEMPERATURE 12Z TUE 9 FEB 93

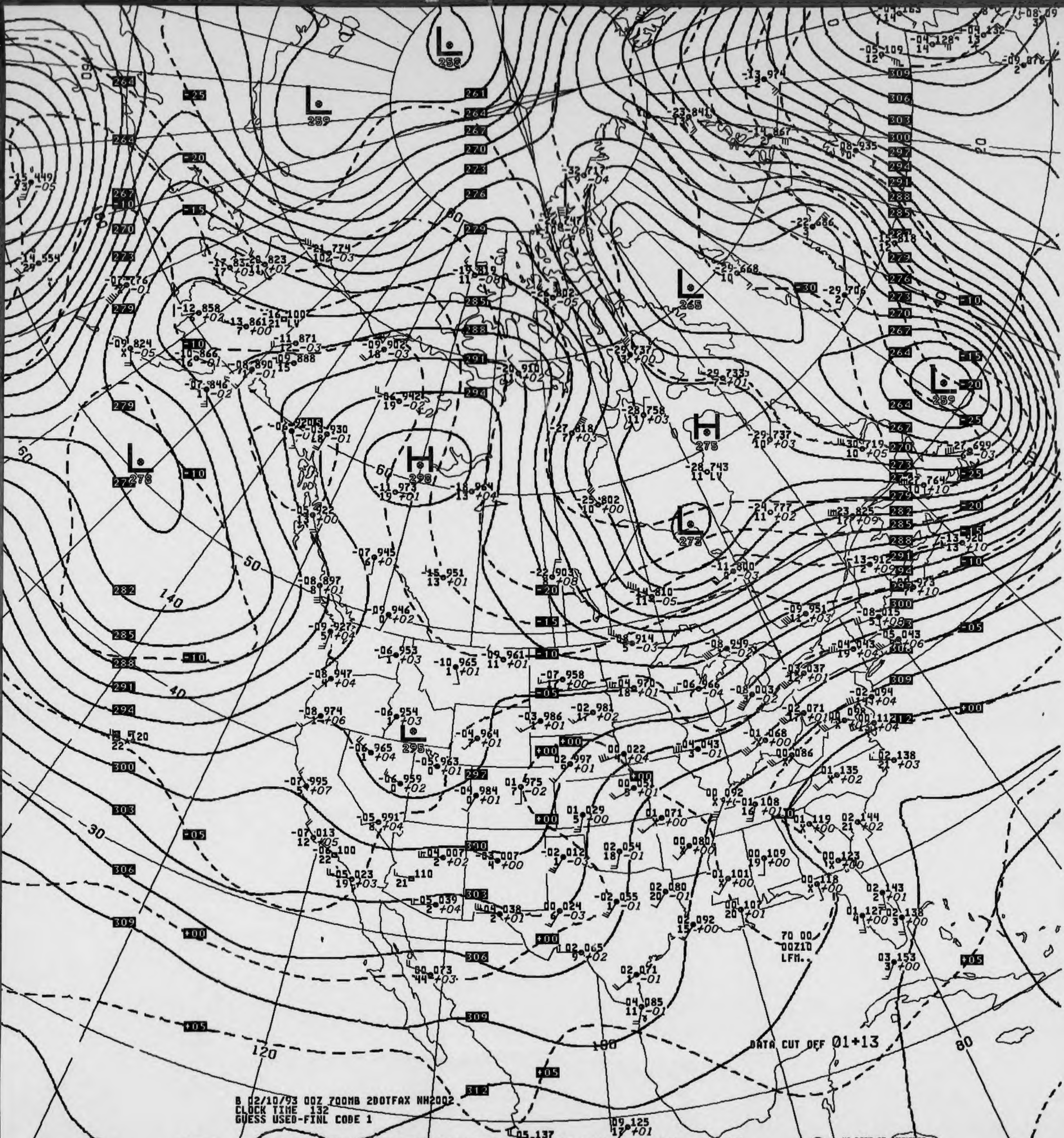
L 258
L 259
L 265
L 259
L 273
H 298
H 275
L 272
L 295
DATA CUT OFF 01+13
70 00
00Z1D
LFM..

B 02/10/93 00Z 700MB 2DOTFAX NH2002
CLOCK TIME 132
GUESS USED-FINL CODE 1

V036 .. 700MB ANALYSIS HEIGHTS/TEMPERATURE 00Z WED 10 FEB 93

US DEPT OF COMMERCE
NOAA/NWS/NMC WASHINGTON

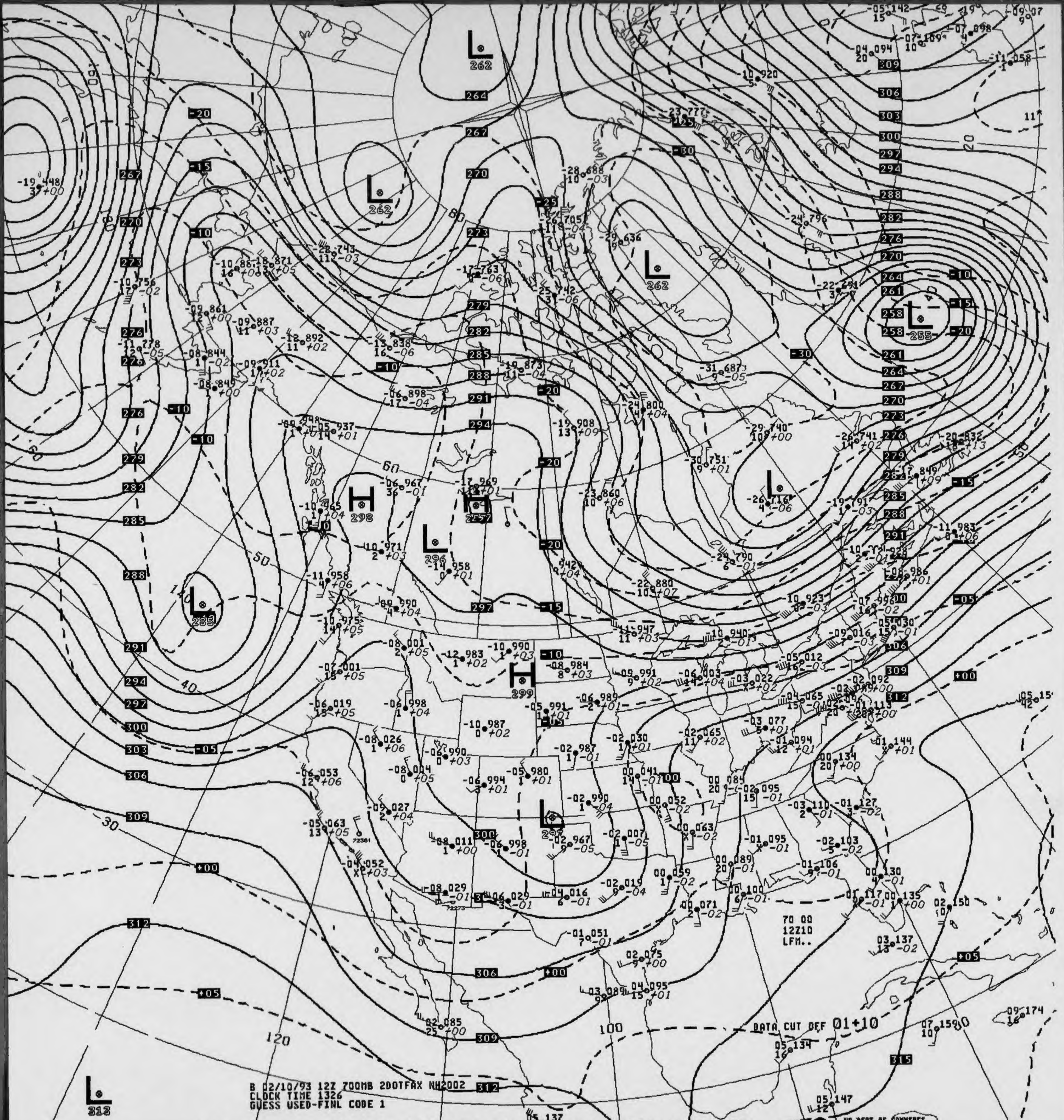

L 262
L 262
L 262
L 255
L 285
L 296
L 297
L 313
H 298
H 299
DATA CUT OFF 01+10
70 00
12Z10
LFM..
B 02/10/93 12Z 700MB 2DOTFAX NH2002
CLOCK TIME 1326
GUESS USED-FINL CODE 1
120
100
80
60
50
40
30
20

V436 .. 700MB ANALYSIS HEIGHTS/TEMPERATURE 12Z WED 10 FEB 93

US DEPT OF COMMERCE
NOAA/NWS/NMC WASHINGTON

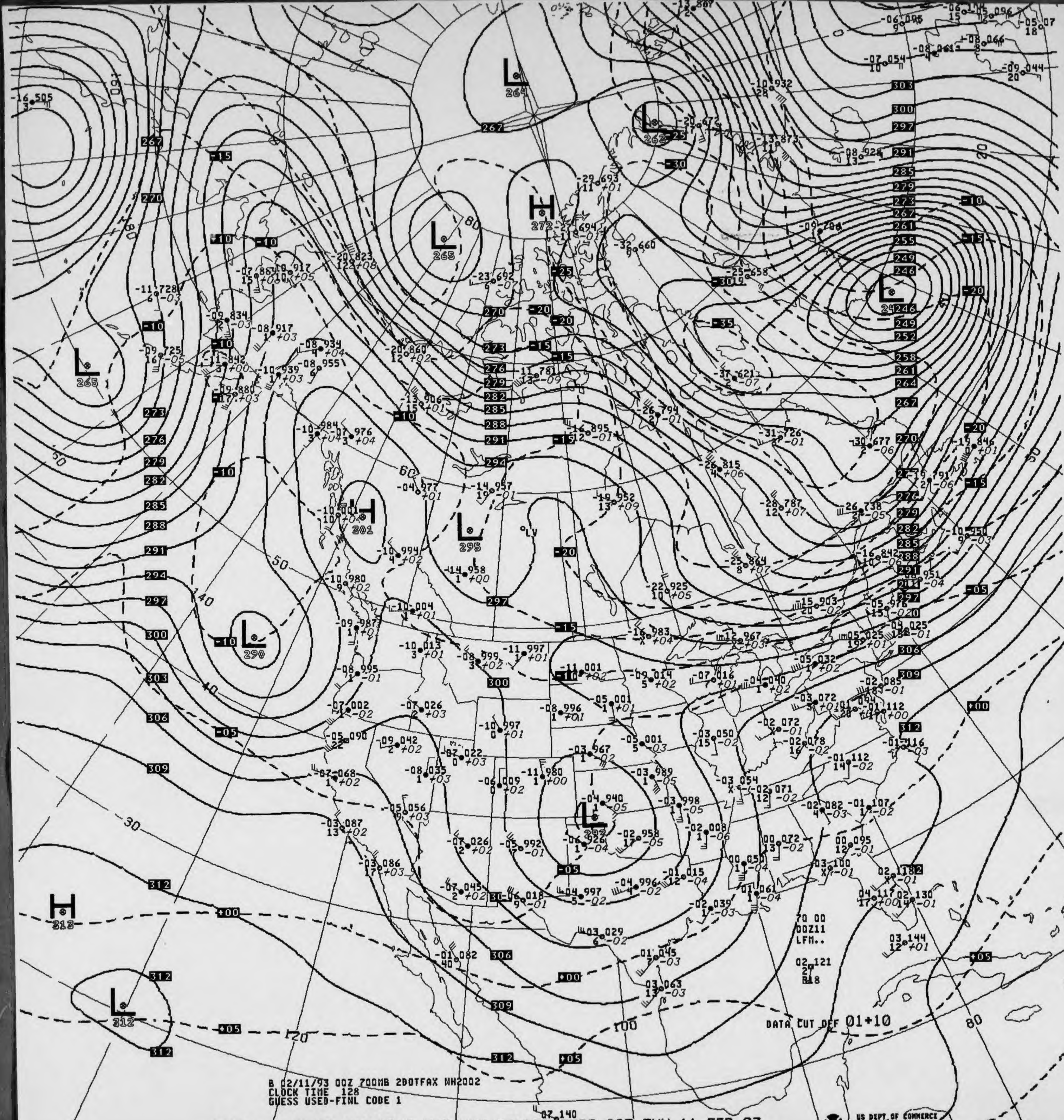
B 02/11/93 00Z 700MB 2DOTFAX NH2002
CLOCK TIME 128
GUESS USED-FINL CODE 1
DATA CUT OFF 01+10
70 00
00Z11
LFM..
US DEPT OF COMMERCE
NOAA/NWS/NMC WASHINGTON
L 264
L 262
H 272
L 265
L 24
L 265
H 301
L 295
L 290
L 292
H 313
L 312
LV
267
270
273
276
279
282
285
288
291
294
297
300
303
306
309
312
-35
-30
-25
-20
-15
-10
-05
+00
+05
30
40
50
60
80
100
120
140
160

V036 .. 700MB ANALYSIS HEIGHTS/TEMPERATURE 00Z THU 11 FEB 93

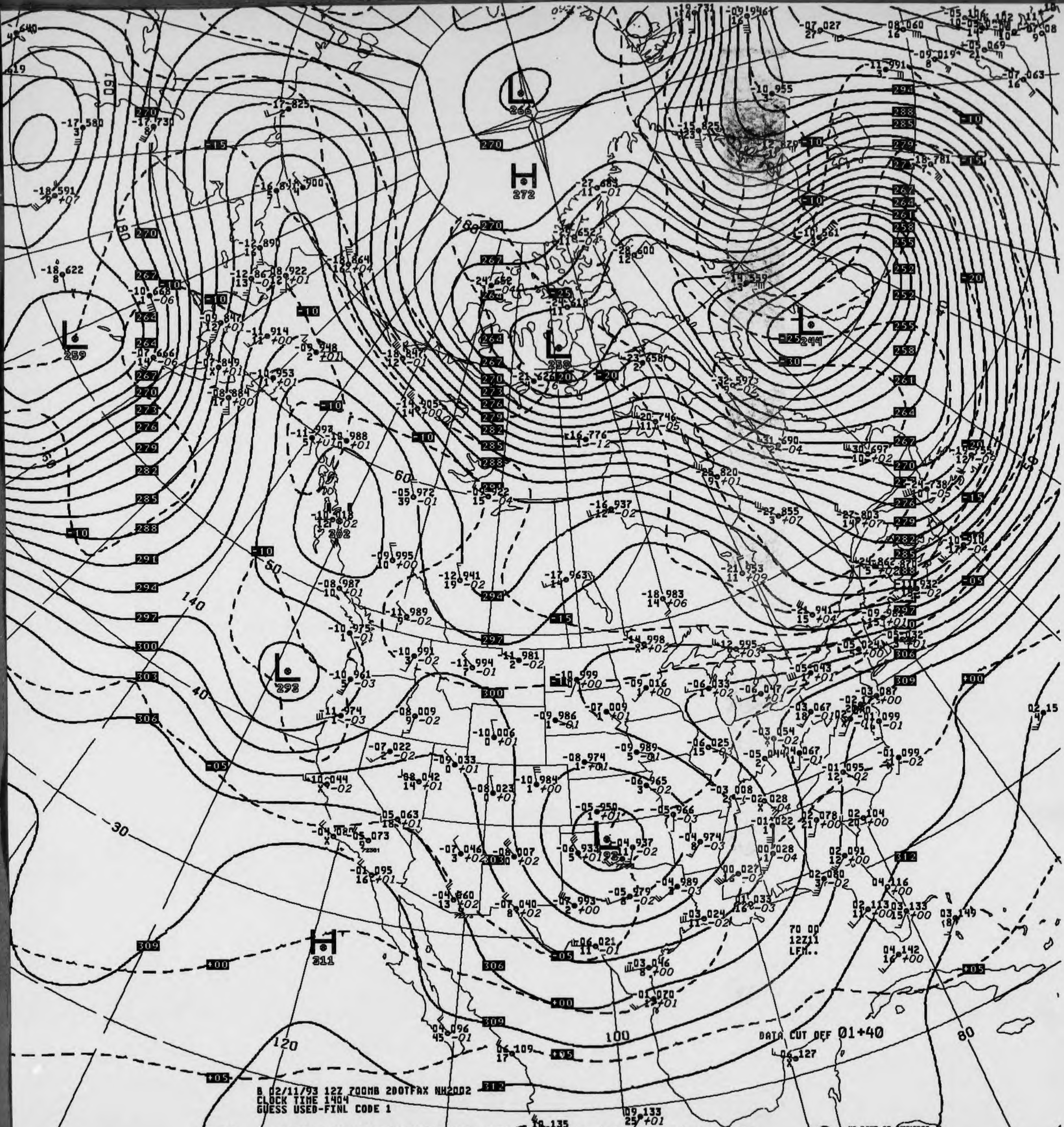
DATA CUT OFF 01+40
70 00
12Z11
LFM..

B 02/11/93 12Z 700MB 2DOTFAX NH2002
CLOCK TIME 1404
GUESS USED-FINL CODE 1

/V436 .. 700MB ANALYSIS HEIGHTS/TEMPERATURE 12Z THU 11 FEB 93

US DEPT OF COMMERCE
NOAA/NWS/NMC WASHINGTON

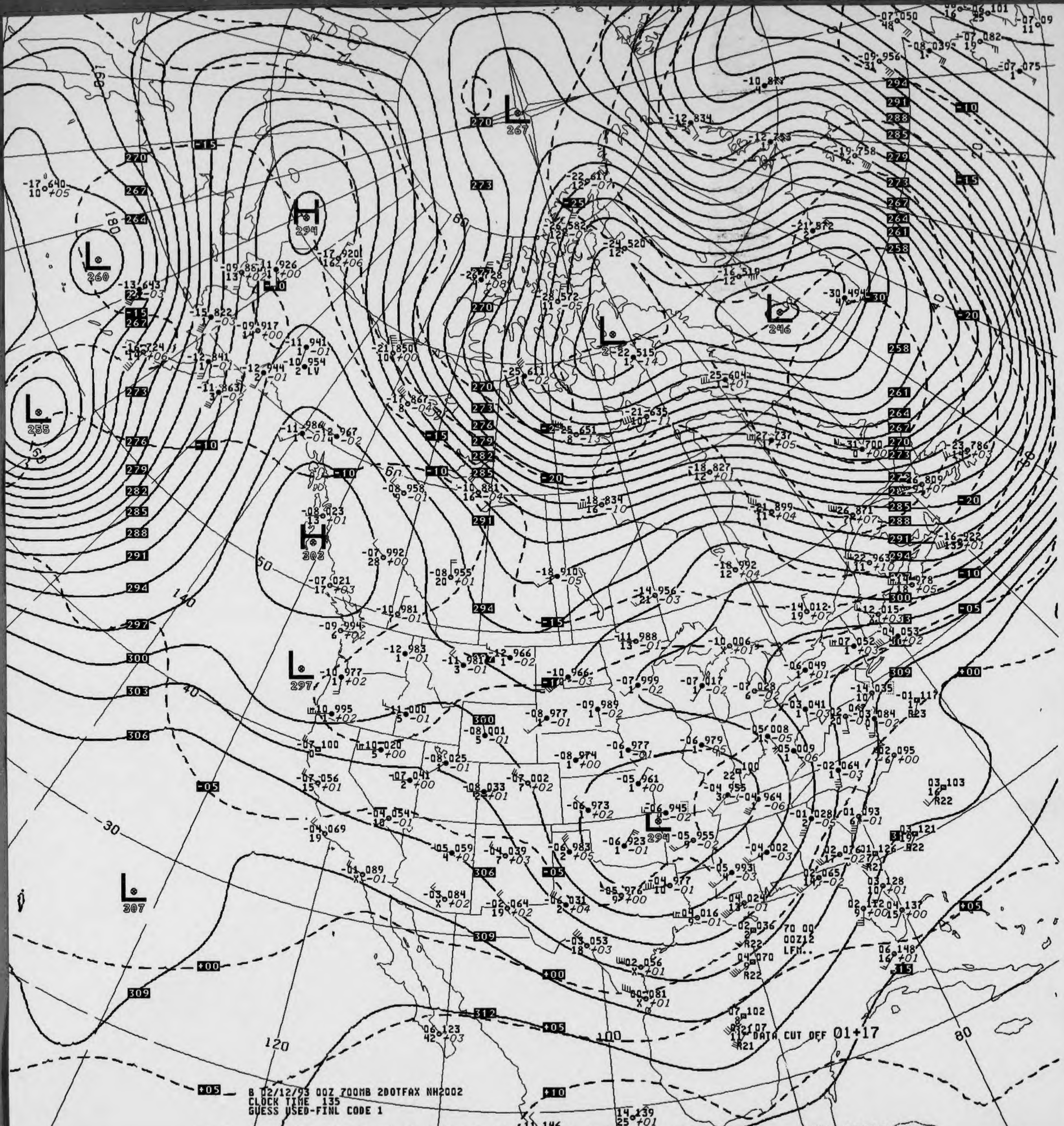
H 294
H 303
L 260
L 255
L 267
L 246
L 297
L 294
L 307
70 00
00Z12
LFM..
DATA CUT OFF 01+17
B 02/12/93 00Z 700MB 2DOTFAX NH2002
CLOCK TIME 135
GUESS USED-FINL CODE 1
US DEPT OF COMMERCE
NOAA/NWS/NMC WASHINGTON

V036 .. 700MB ANALYSIS HEIGHTS/TEMPERATURE 00Z FRI 12 FEB 93

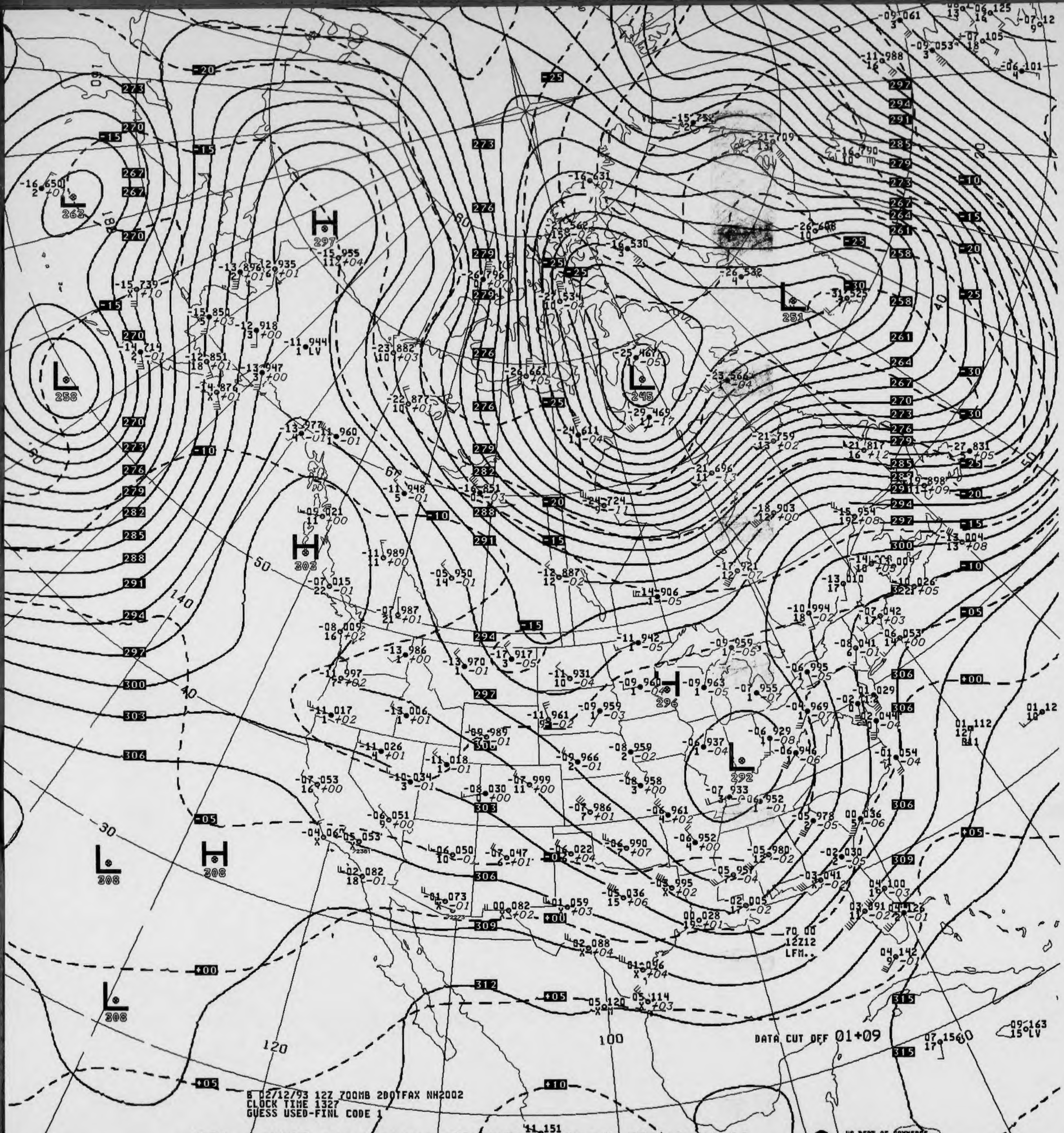

B 02/12/93 12Z 700MB 2DOTFAX NH2002
CLOCK TIME 1327
GUESS USED-FINL CODE 1
DATA CUT OFF 01+09
70 00
12Z12
LFM..
H 297
H 303
H 296
H 308
L 263
L 258
L 245
L 251
L 292
L 308
L 308
US DEPT OF COMMERCE
NOAA/NWS/NMC WASHINGTON

V436 .. 700MB ANALYSIS HEIGHTS/TEMPERATURE 12Z FRI 12 FEB 93

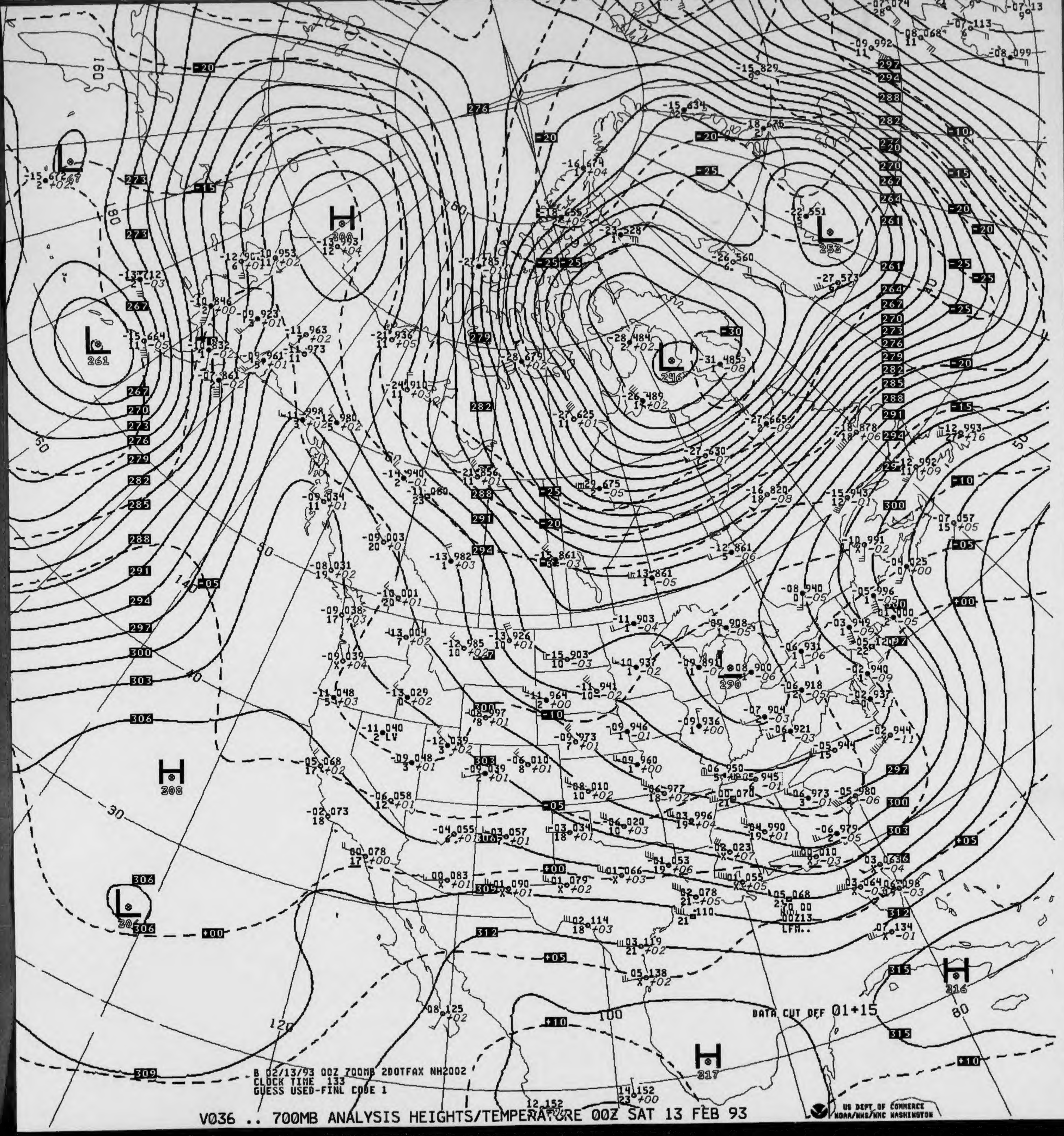
DATA CUT OFF 01+15
B 02/13/93 00Z 700MB 20OTFAX NH2002
CLOCK TIME 133
GUESS USED-FINL CODE 1
H
300
H
308
H
316
H
317
L
261
L
253
L
246
L
306
290

V036 .. 700MB ANALYSIS HEIGHTS/TEMPERATURE 00Z SAT 13 FEB 93

US DEPT OF COMMERCE
NOAA/NWS/NMC WASHINGTON

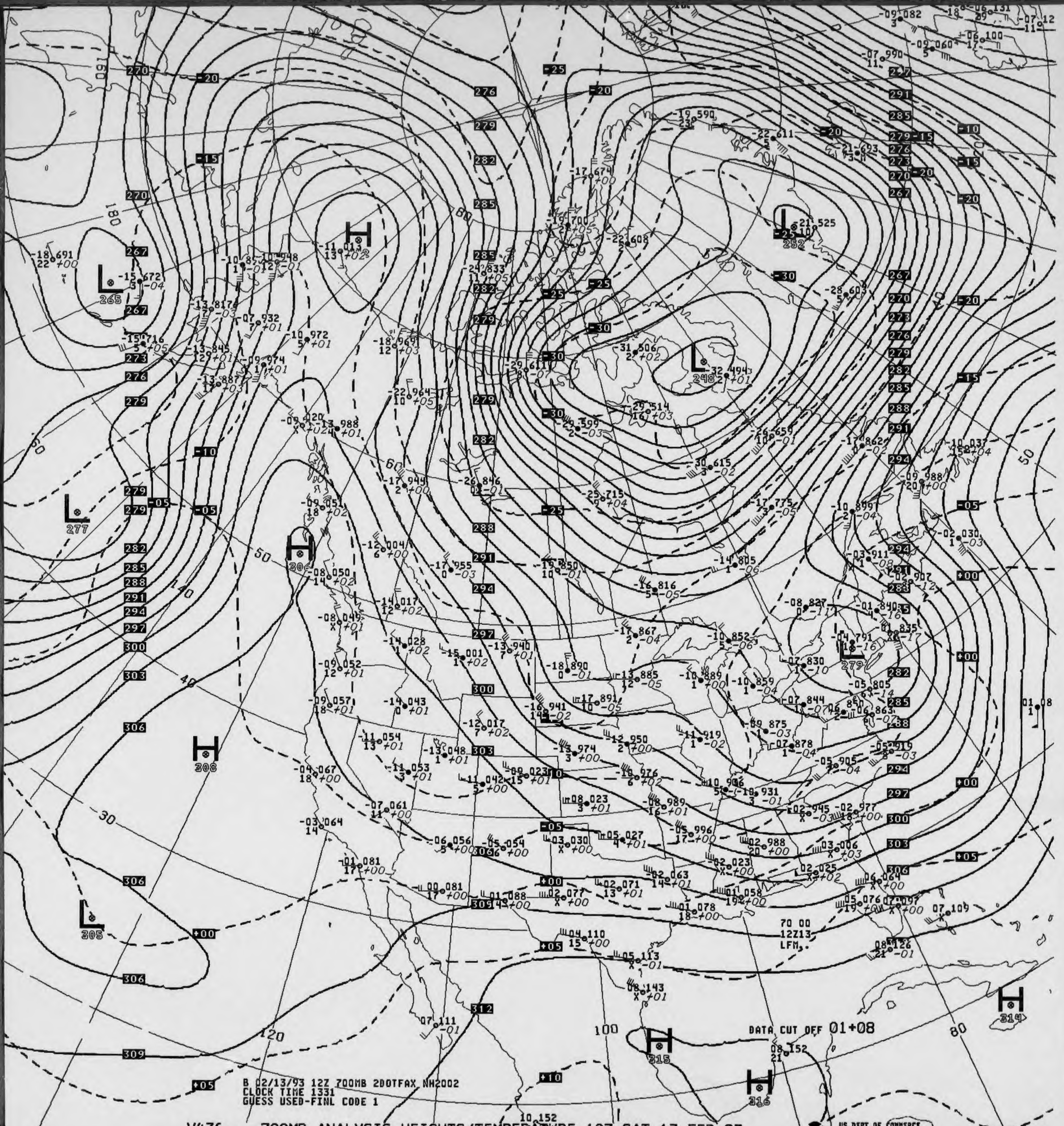

H
308
L
305
L
277
L
265
H
306
H
315
H
316
H
314
L
252
L
248
L
279
70 00
12Z13
LFM

B 02/13/93 12Z 700MB 2DOTFAX NH2002
CLOCK TIME 1331
GUESS USED-FINL CODE 1

DATA CUT OFF 01+08

V436 .. 700MB ANALYSIS HEIGHTS/TEMPERATURE 12Z SAT 13 FEB 93

US DEPT OF COMMERCE
NOAA/NWS/NMC WASHINGTON

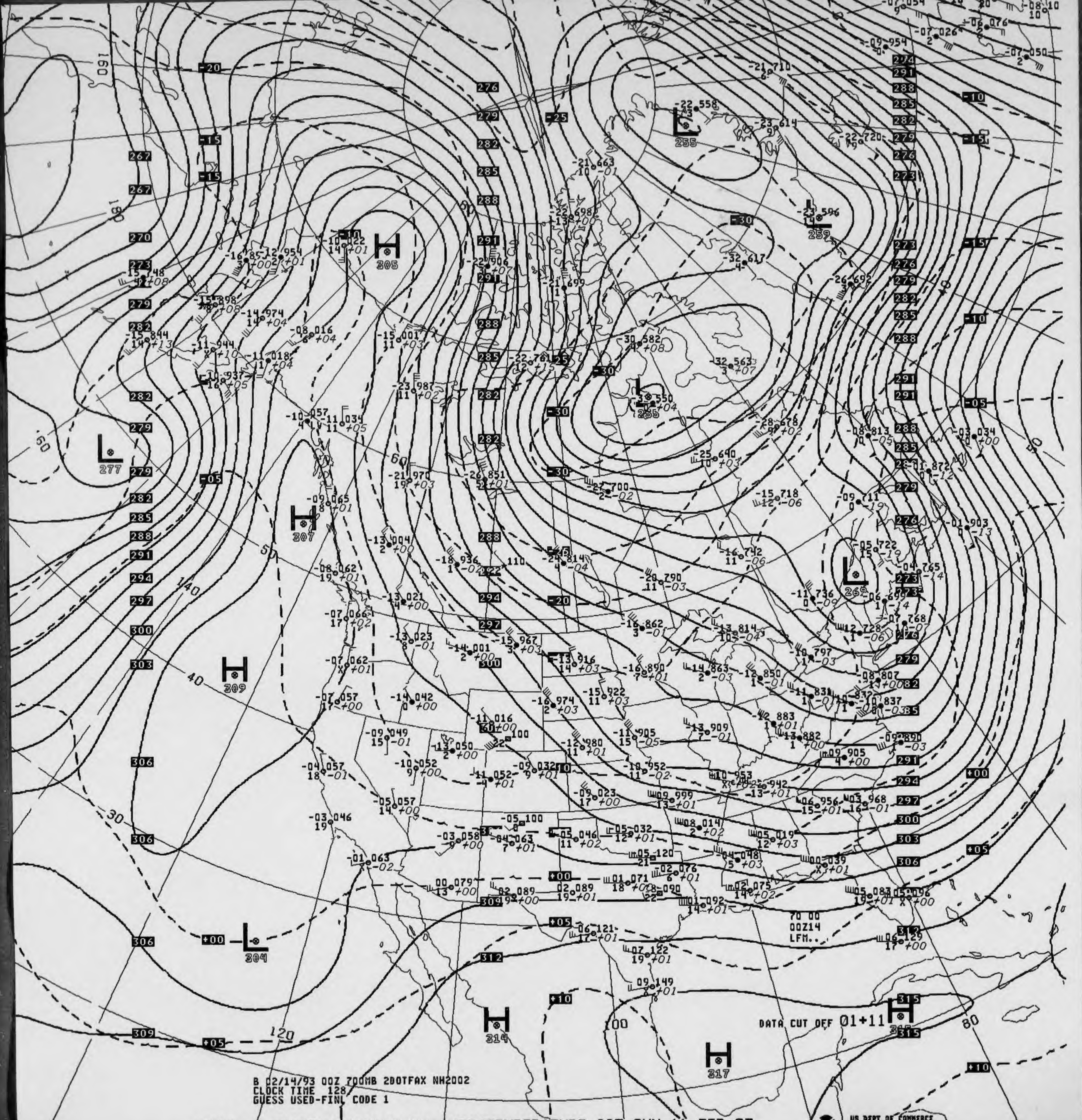
DATA CUT OFF 01+11
70 00
00Z14
LFM..

B 02/14/93 00Z 700MB 2DOTFAX NH2002
CLOCK TIME 128
GUESS USED-FINL CODE 1

V036 .. 700MB ANALYSIS HEIGHTS/TEMPERATURE 00Z SUN 14 FEB 93

US DEPT OF COMMERCE
NOAA/NWS/NMC WASHINGTON

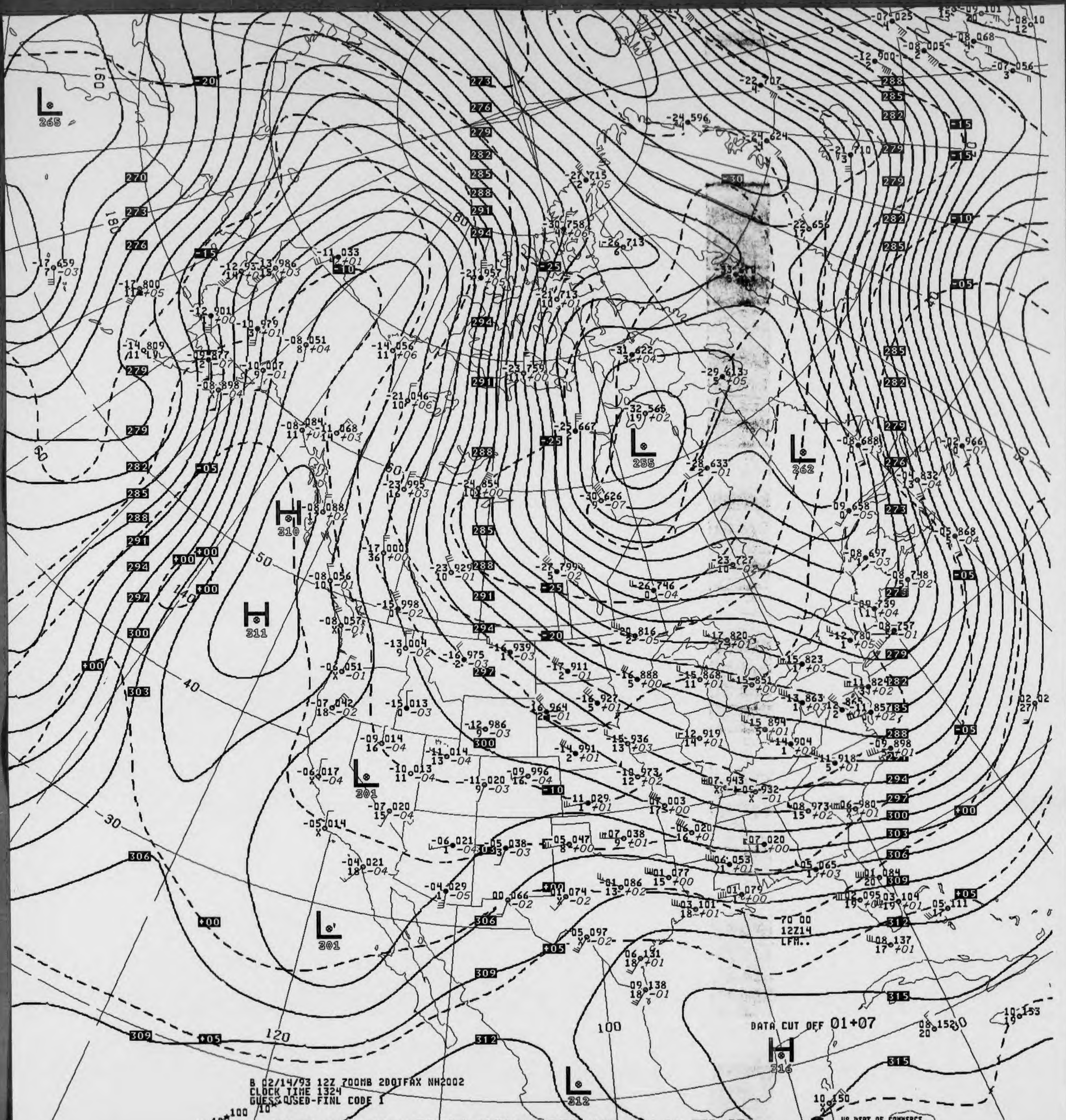
L 265
L 255
L 262
H 310
H 311
L 301
L 301
L 312
H 316
270
273
276
279
282
285
288
291
294
297
300
303
306
309
312
315
-30
-25
-20
-15
-10
-05
+00
+05
180
160
140
120
100
80
60
50
40
30
DATA CUT OFF 01+07
70 00
12Z14
LFM..
B 02/14/93 12Z 700MB 200TFAX NH2002
CLOCK TIME 1324
GUESS USED-FINL CODE 1
US DEPT OF COMMERCE
NOAA/NWS/NMC WASHINGTON

V436 .. 700MB ANALYSIS HEIGHTS/TEMPERATURE 12Z SUN 14 FEB 93

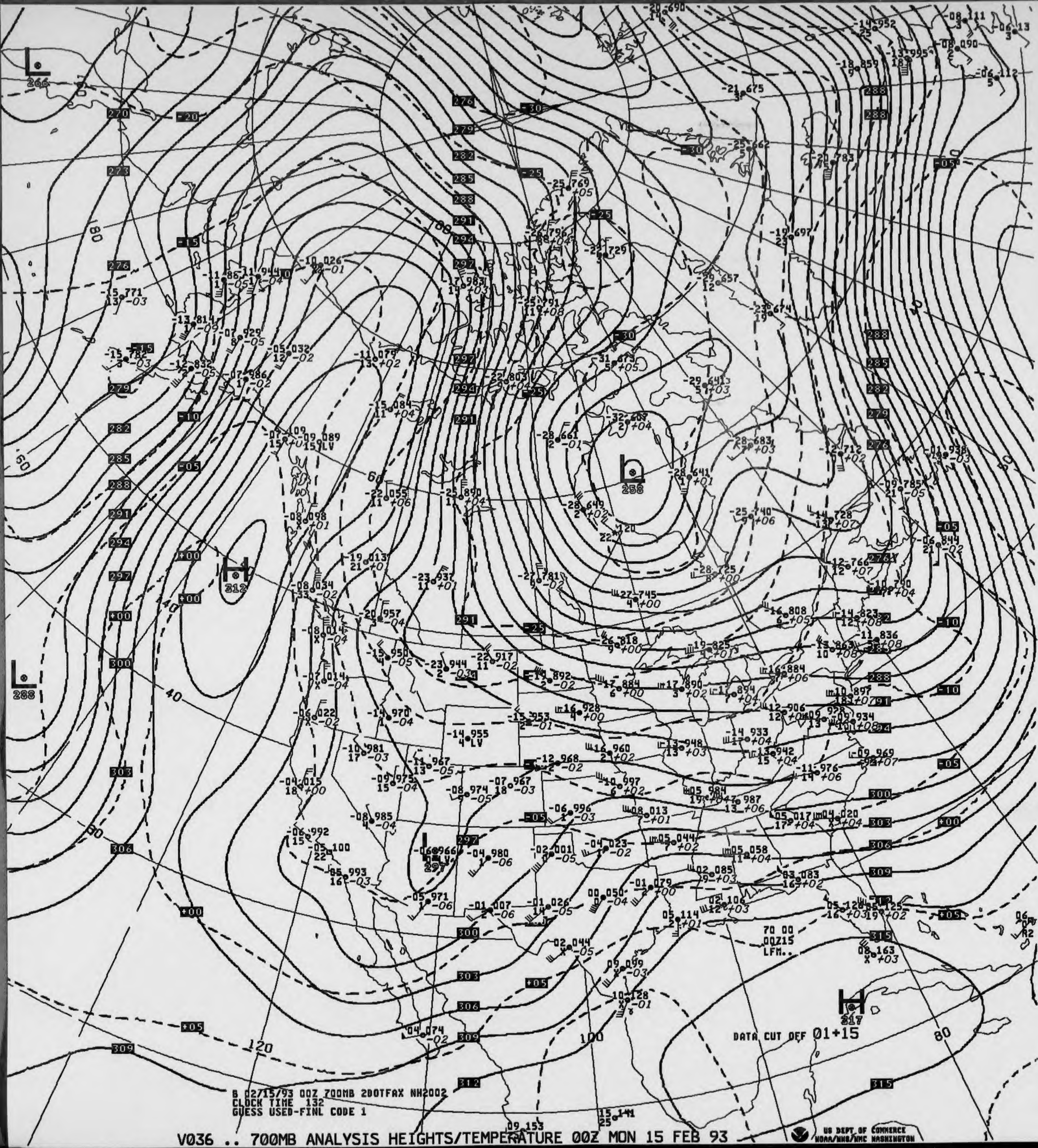
B 02/15/93 00Z 700MB 2D0TFAX NH2002
CLOCK TIME 132
GUESS USED-FINL CODE 1
DATA CUT OFF 01+15
70 00
00715
LFM..
US DEPT OF COMMERCE
NOAA/NWS/NMC WASHINGTON

V036 .. 700MB ANALYSIS HEIGHTS/TEMPERATURE 00Z MON 15 FEB 93

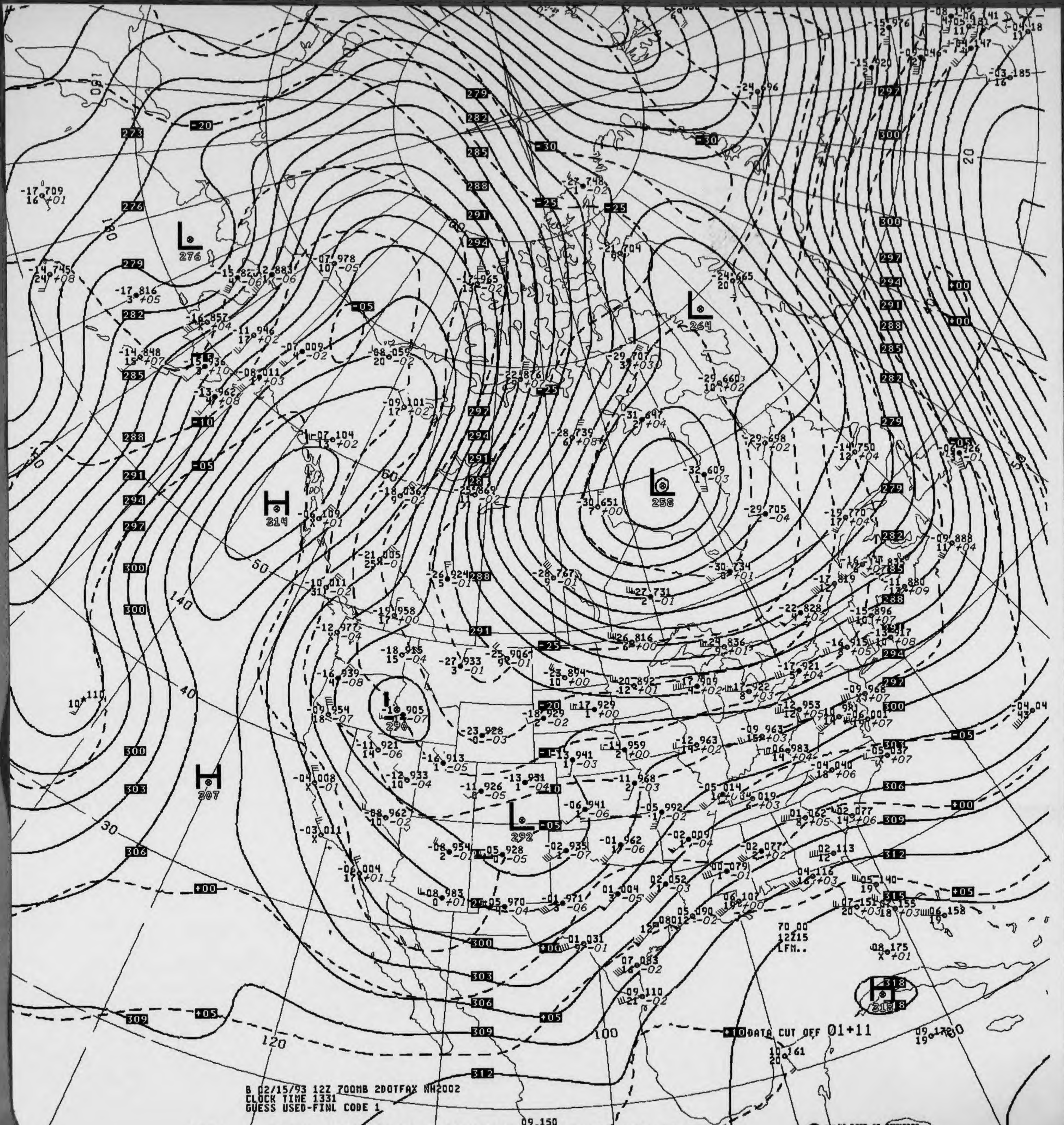
L 276
H 314
L 264
L 258
L 290
H 207
L 292
H 318
DATA CUT OFF 01+11
70 00
12Z15
LFM..

B 02/15/93 12Z 700MB 2DOTFAX NH2002
CLOCK TIME 1331
GUESS USED-FINL CODE 1

V436 .. 700MB ANALYSIS HEIGHTS/TEMPERATURE 12Z MON 15 FEB 93

US DEPT OF COMMERCE
NOAA/NWS/NMC WASHINGTON

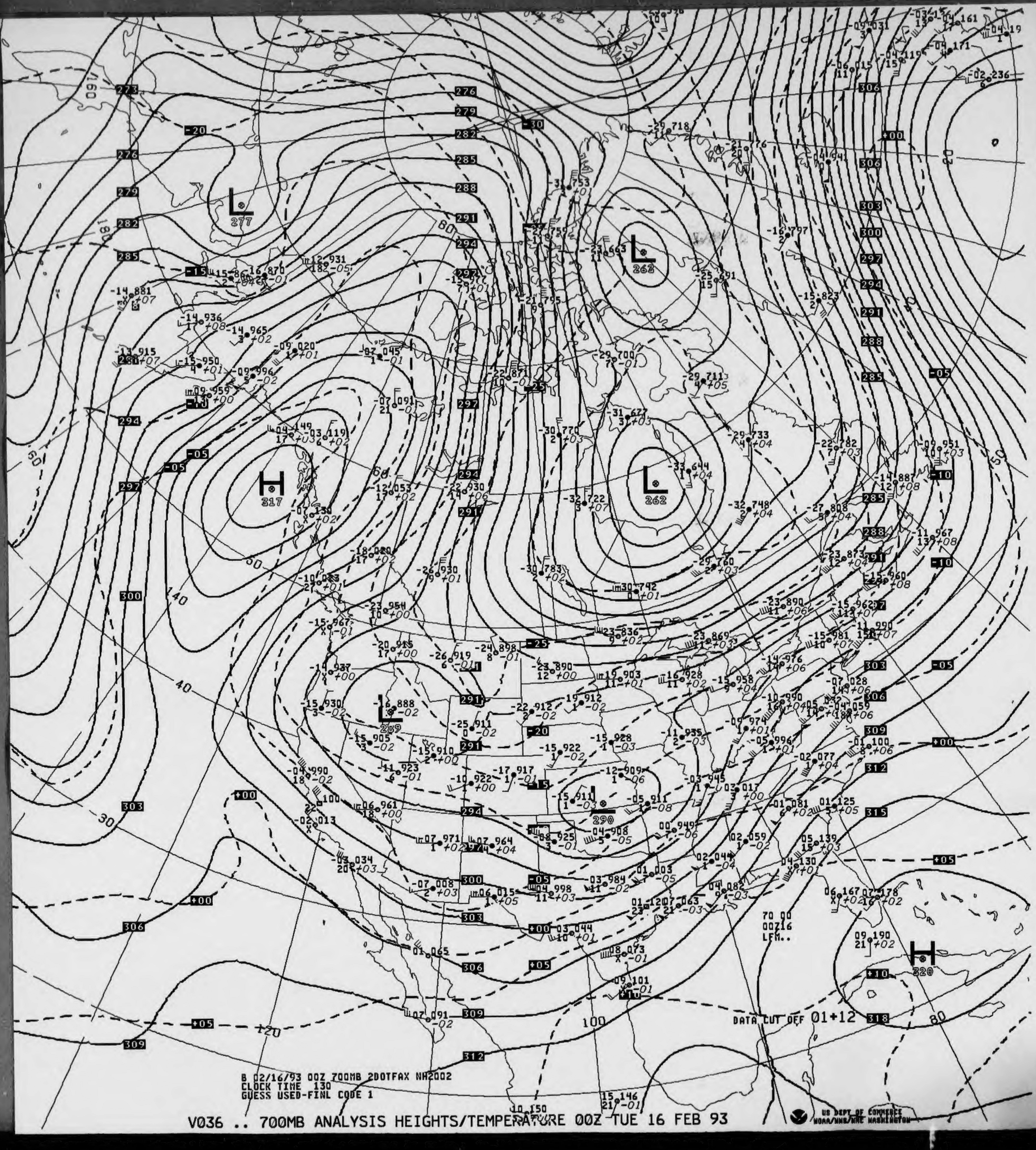
L 277
H 317
L 262
L 262
L 289
L 290
H 320
70 00
00Z16
LFM..
DATA CUT OFF 01+12

B 02/16/93 00Z 700MB 2DOTFAX NH2002
CLOCK TIME 130
GUESS USED-FINL CODE 1

V036 .. 700MB ANALYSIS HEIGHTS/TEMPERATURE 00Z TUE 16 FEB 93

US DEPT OF COMMERCE
NOAA/NWS/NMC WASHINGTON

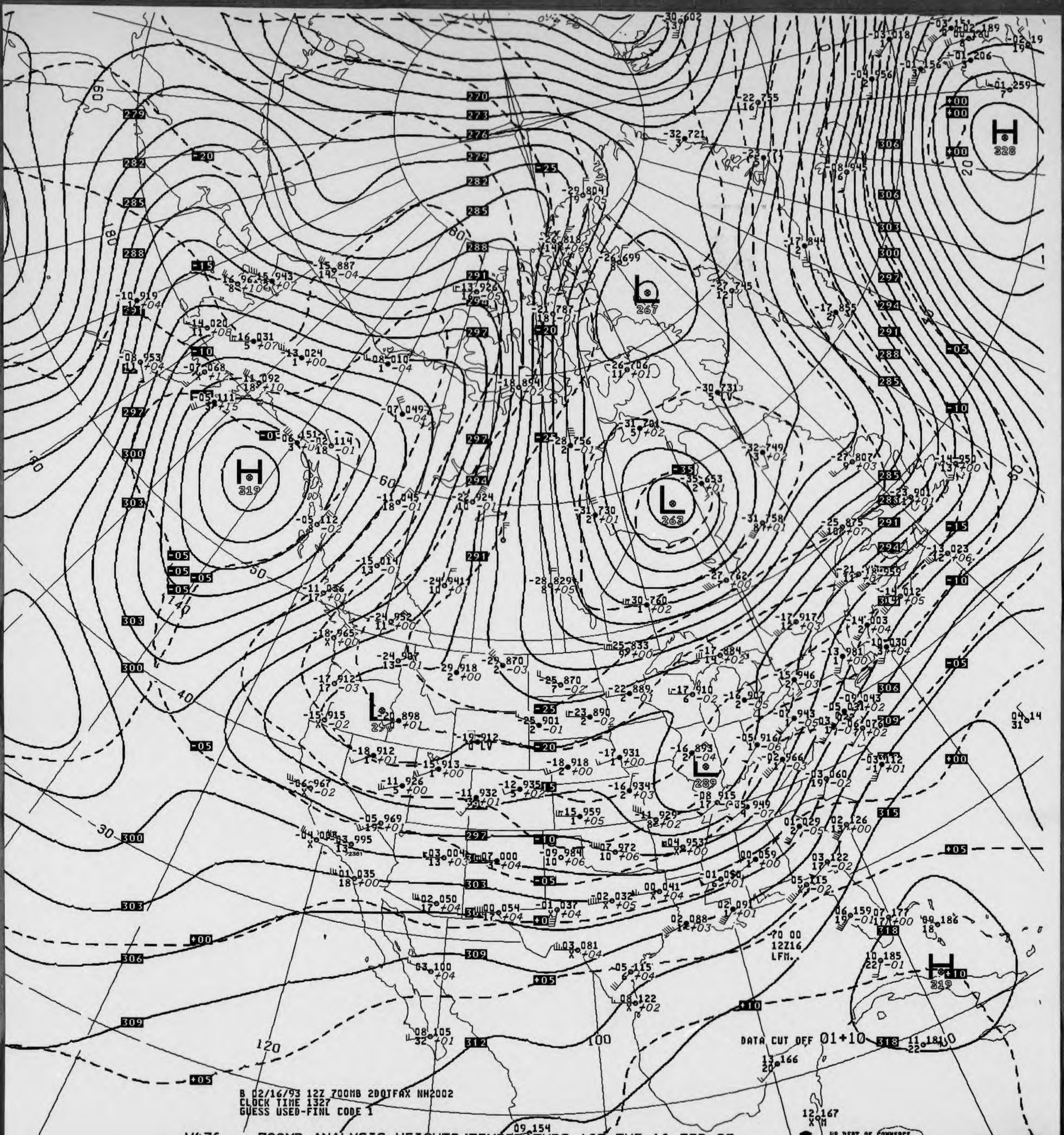
H
319
L
263
L
267
L
289
L
290
H
328
H
319
DATA CUT OFF 01+10
70 00
12Z16
LFM.
US DEPT OF COMMERCE
NOAA/NWS/NMC WASHINGTON

B 02/16/93 12Z 700MB 2DOTFAX NH2002
CLOCK TIME 1327
GUESS USED-FINL CODE 1

V436 .. 700MB ANALYSIS HEIGHTS/TEMPERATURE 12Z TUE 16 FEB 93

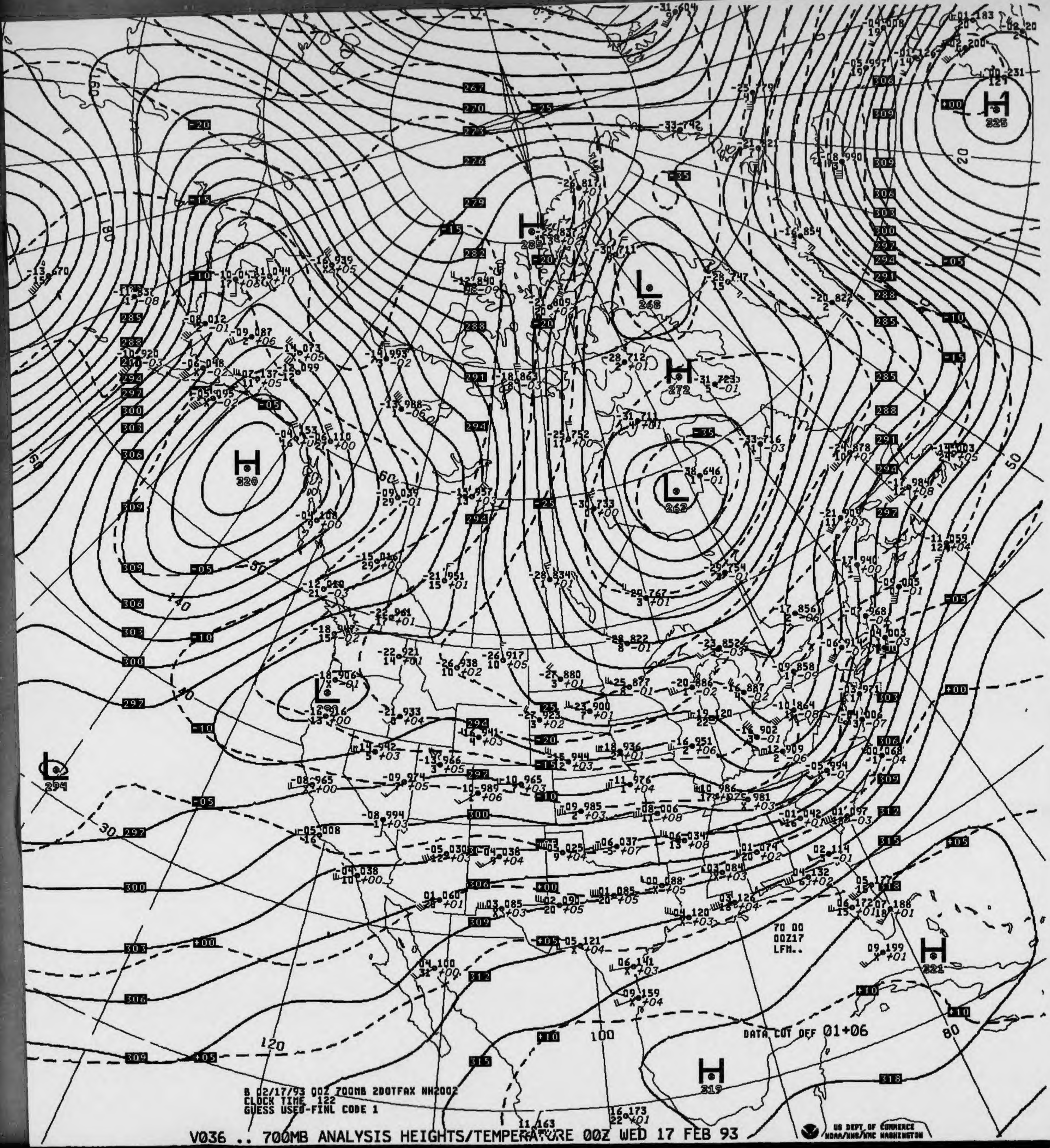

H
320
H
285
H
272
H
225
H
321
H
319
L
268
L
262
L
294
DATA CUT OFF 01+06
70 00
00Z17
LFM..
120
100
80
60
50
40
30
20

B 02/17/93 00Z 700MB 200TFAX NH2002
CLOCK TIME 122
GUESS USED-FINL CODE 1

V036 .. 700MB ANALYSIS HEIGHTS/TEMPERATURE 00Z WED 17 FEB 93

US DEPT OF COMMERCE
NOAA/NWS/NMC WASHINGTON

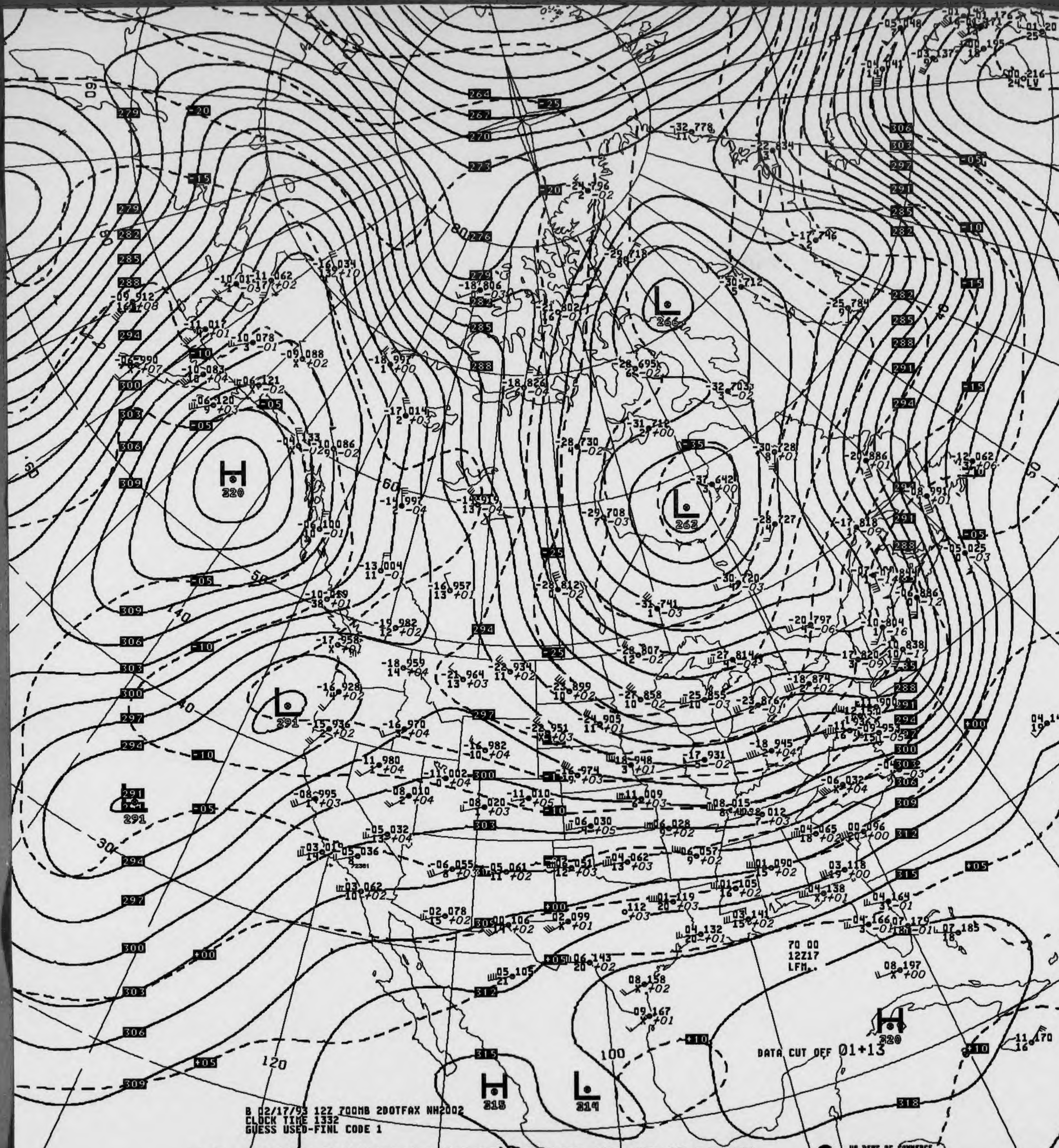
H
320
L
266
L
263
L
291
L
291
H
315
L
314
H
320
70 00
12Z17
LFM..
DATA CUT OFF 01+13
B 02/17/93 12Z 700MB 2DOTFAX NH2002
CLOCK TIME 1332
GUESS USED-FINL CODE 1
US DEPT OF COMMERCE
NOAA/NWS/NMC WASHINGTON

V436 .. 700MB ANALYSIS HEIGHTS/TEMPERATURE 12Z WED 17 FEB 93

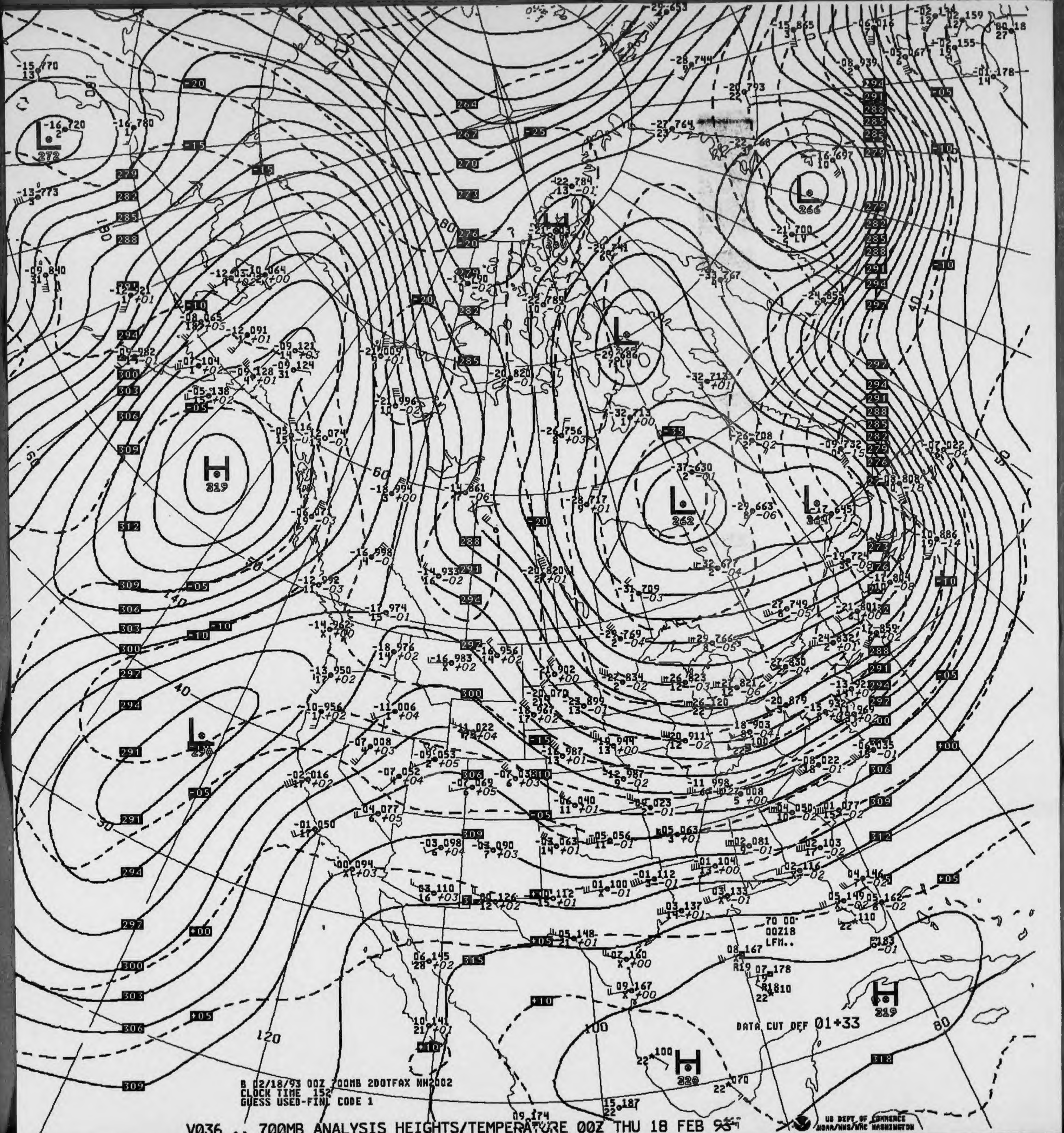
H
319
L
262
L
266
L
264
L
272
L
290
H
320
H
319
DATA CUT OFF 01+33
70 00
00Z18
LFM..

B 02/18/93 00Z 700MB 2DOTFAX NH2002
CLOCK TIME 152
GUESS USED-FINL CODE 1

V036 .. 700MB ANALYSIS HEIGHTS/TEMPERATURE 00Z THU 18 FEB 93

US DEPT OF COMMERCE
NOAA/NWS/NMC WASHINGTON

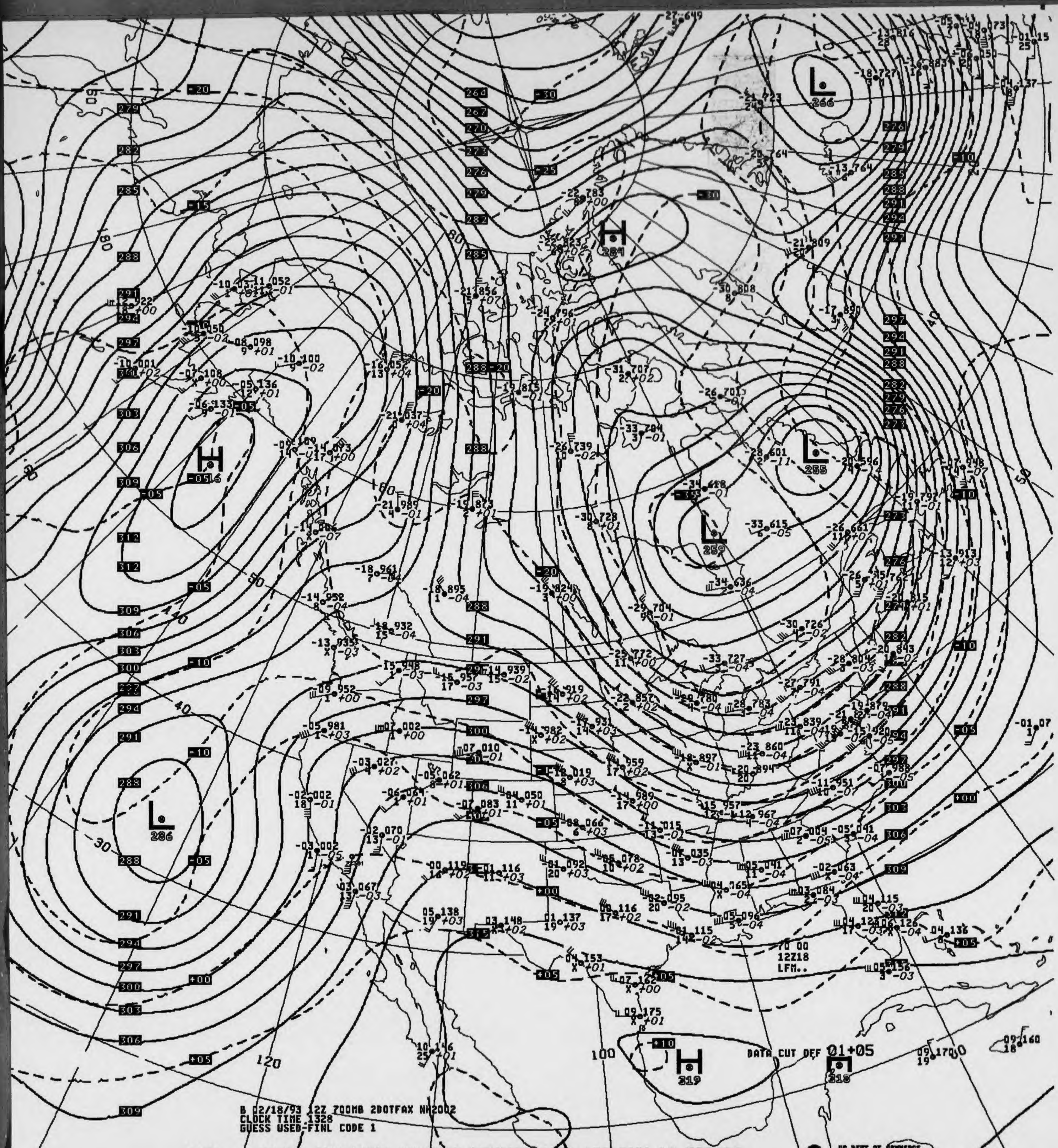
L
266
H
289
L
255
L
259
H
316
L
286
H
319
H
316
DATA CUT OFF 01+05
70 00
12Z18
LFM..
180
120
100
60
50
40
30

B 02/18/93 12Z 700MB 2DOTFAX NH2002
CLOCK TIME 1328
GUESS USED-FINL CODE 1

V436 .. 700MB ANALYSIS HEIGHTS/TEMPERATURE 12Z THU 18 FEB 93

US DEPT OF COMMERCE
NOAA/NWS/NMC WASHINGTON

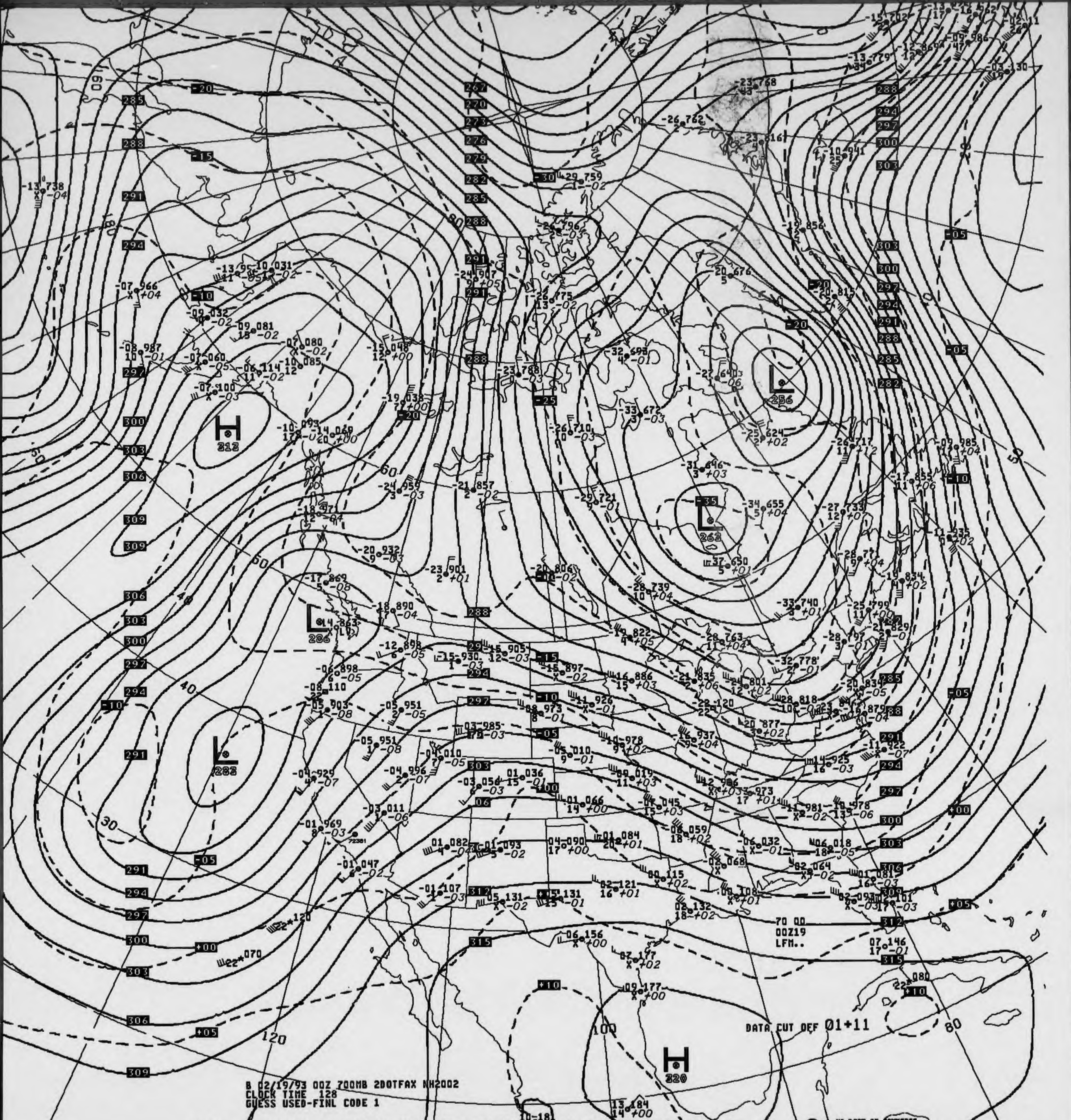
70 00
00Z19
LFM..
DATA CUT OFF 01+11
B 02/19/93 00Z 700MB 2DOTFAX NH2002
CLOCK TIME 128
GUESS USED-FINL CODE 1

V036 .. 700MB ANALYSIS HEIGHTS/TEMPERATURE 00Z FRI 19 FEB 93

US DEPT OF COMMERCE
NOAA/NWS/NMC WASHINGTON

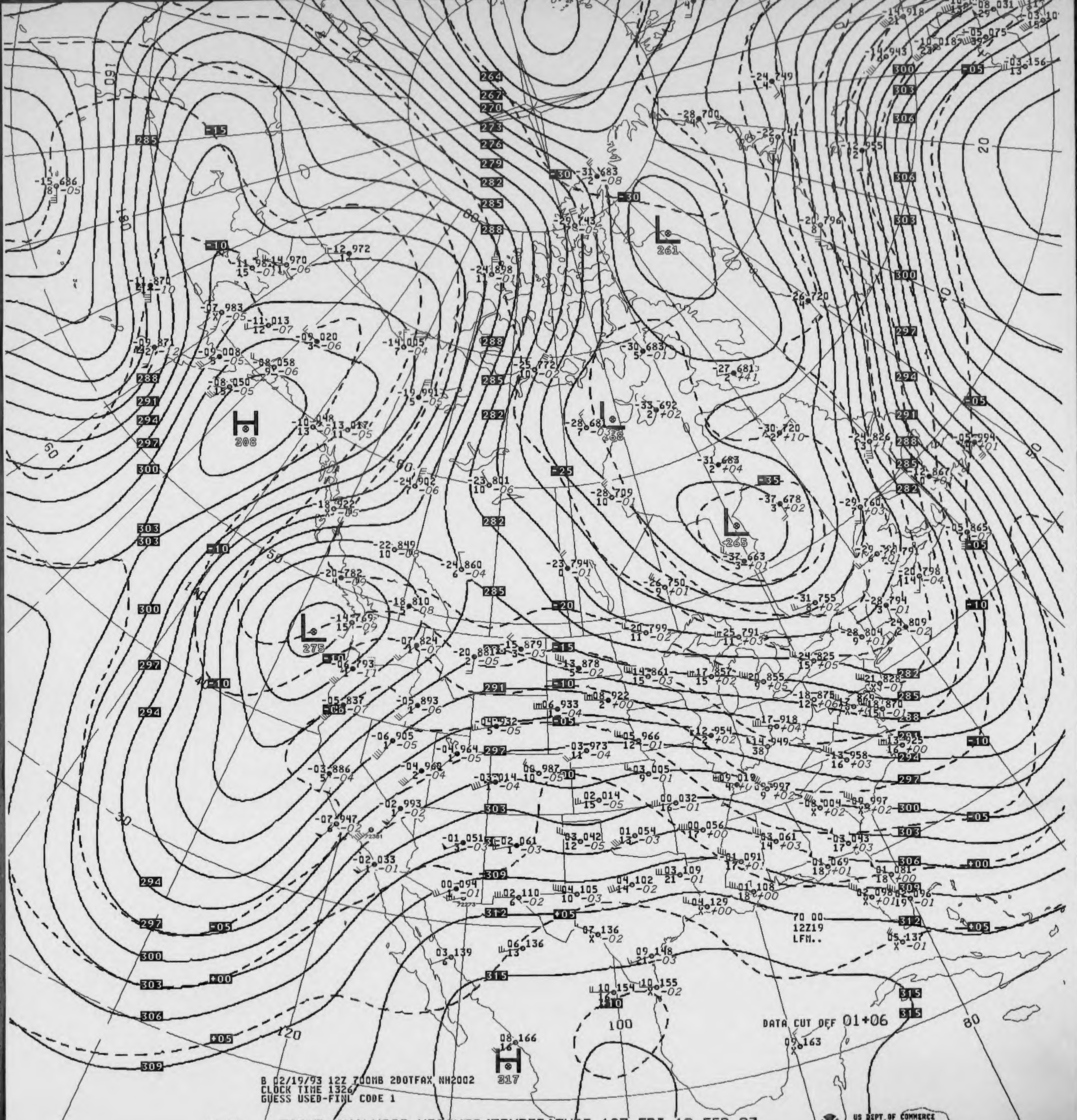

H
308
L
275
L
261
L
265
H
317
DATA CUT OFF 01+06
70 00
12Z19
LFM..

B 02/19/93 12Z 700MB 2DOTFAX NH2002
CLOCK TIME 1326
GUESS USED-FINL CODE 1

V436 .. 700MB ANALYSIS HEIGHTS/TEMPERATURE 12Z FRI 19 FEB 93

US DEPT OF COMMERCE
NOAA/NWS/NMC WASHINGTON

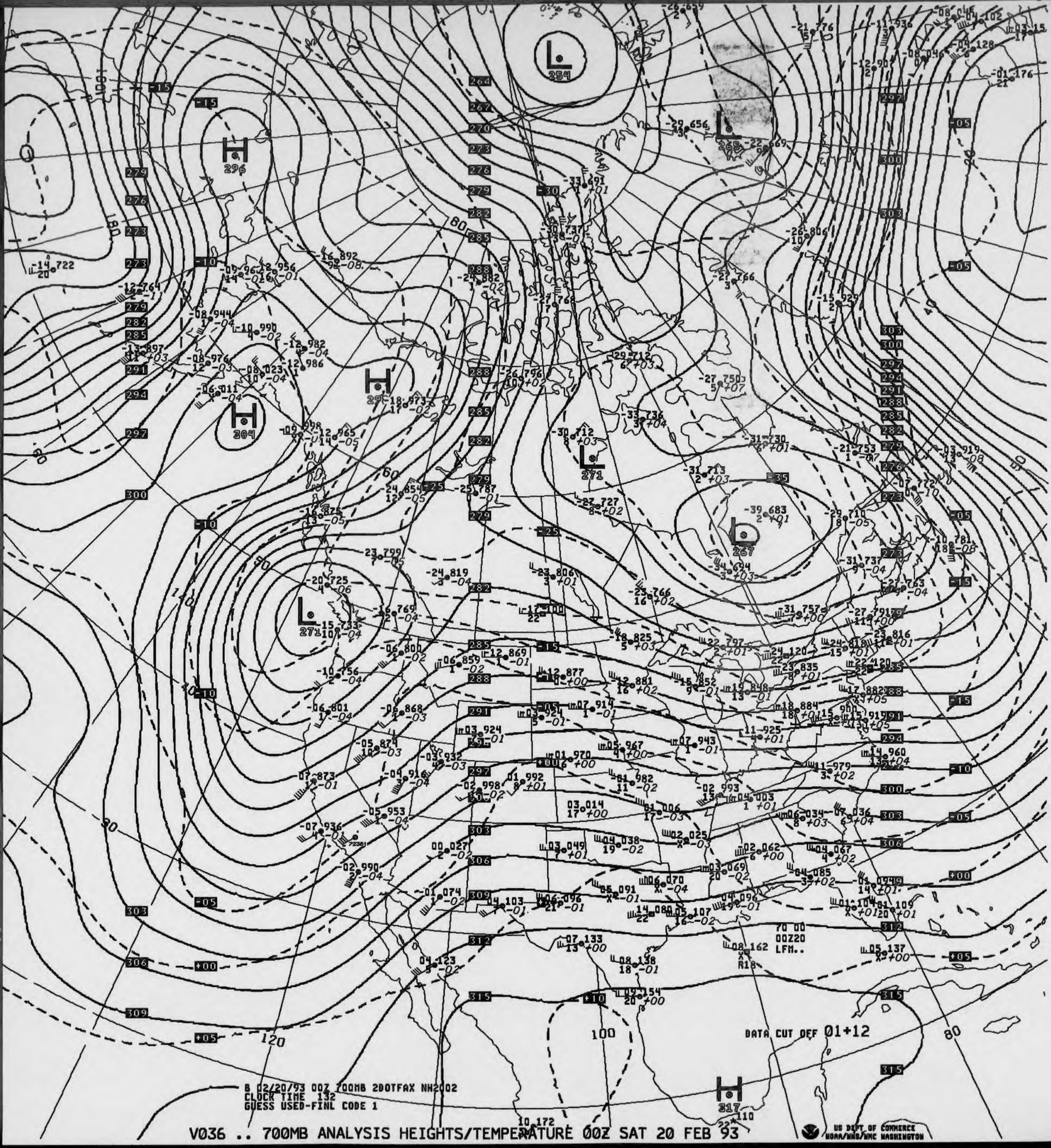
DATA CUT OFF 01+12
70 00
00Z20
LFM..
US DEPT OF COMMERCE
NOAA/NWS/NMC WASHINGTON
H 296
H 304
H 29
H 317
L 284
L 268
L 271
L 271
L 267

B 02/20/93 00Z 700MB 2DOTFAX NH2002
CLOCK TIME 132
GUESS USED-FINL CODE 1

V036 .. 700MB ANALYSIS HEIGHTS/TEMPERATURE 00Z SAT 20 FEB 93

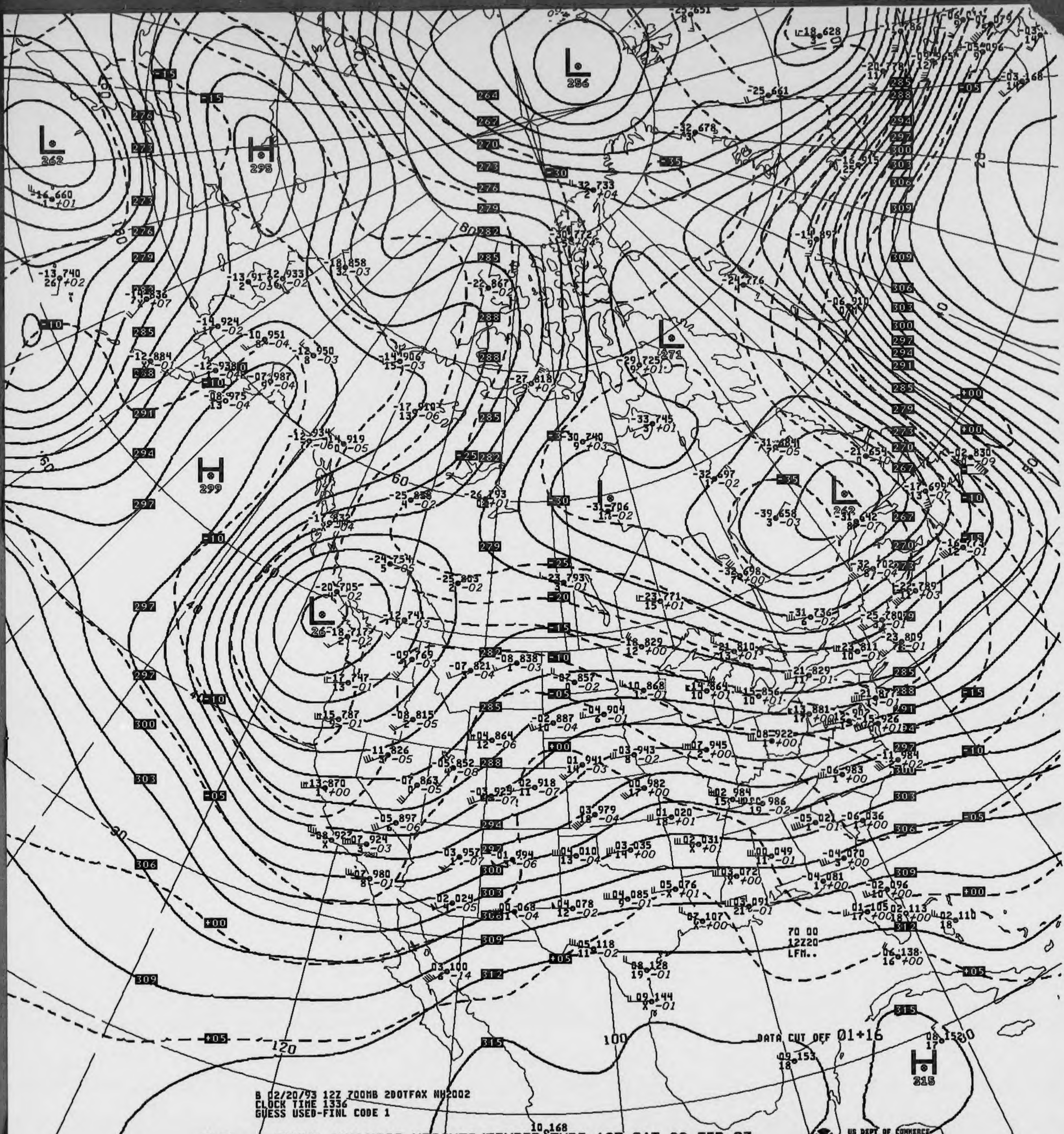
L 262
H 295
L 256
L 271
H 299
L 26
L 242
H 315
B 02/20/93 12Z 700MB 20OTFAX NH2002
CLOCK TIME 1336
GUESS USED-FINL CODE 1
DATA CUT OFF 01+16
70 00
12Z20
LFM..
US DEPT OF COMMERCE
NOAA/NWS/NMC WASHINGTON

V436 .. 700MB ANALYSIS HEIGHTS/TEMPERATURE 12Z SAT 20 FEB 93

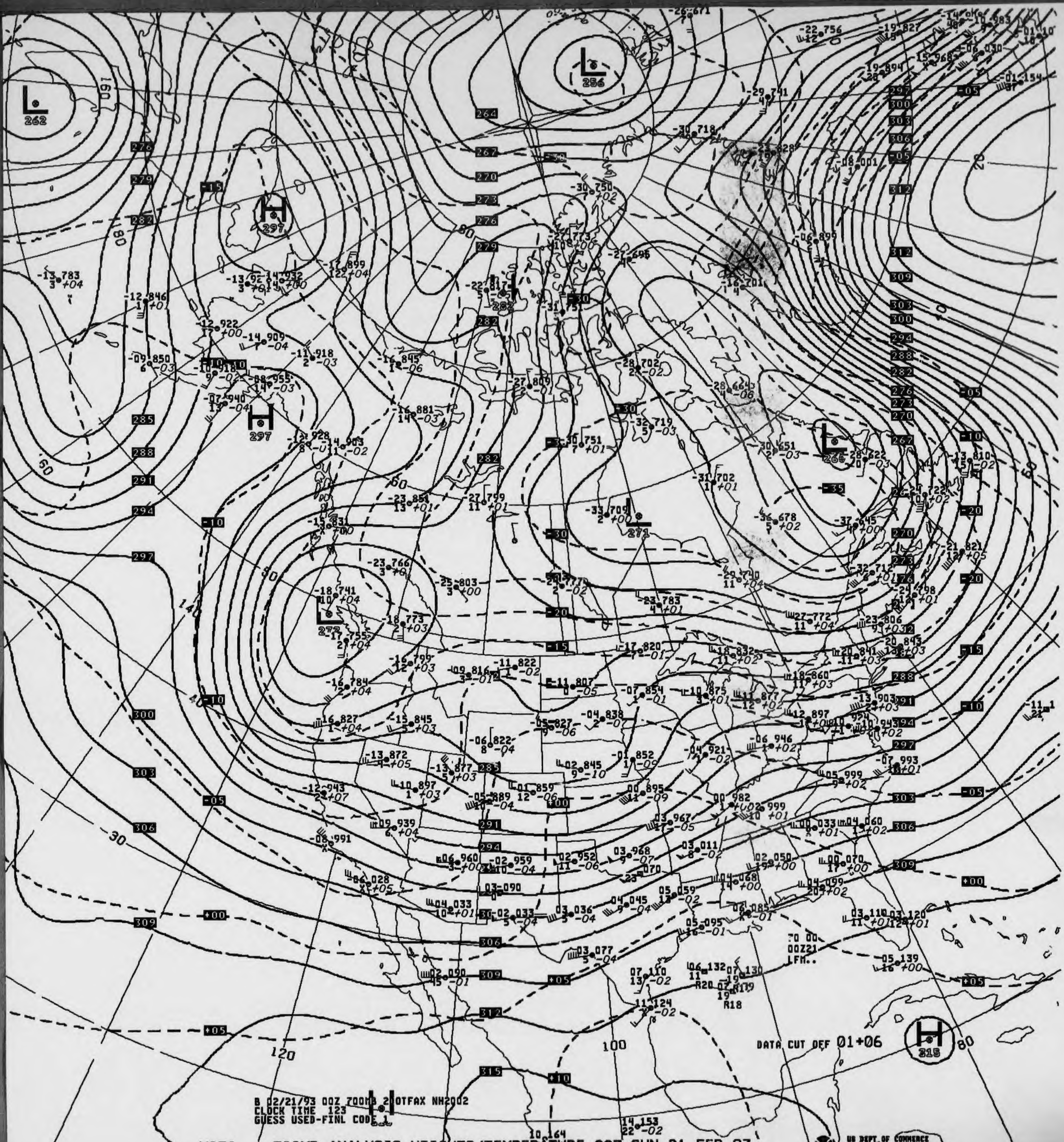
L 262
L 256
H 297
H 297
L 282
L 272
L 271
L 266
H 315
DATA CUT OFF 01+06
00 00
00Z21
LFM..
B 02/21/93 00Z 700MB 2 OTFAX NH2002
CLOCK TIME 123
GUESS USED-FINL CODE 1
120
100
80
60
40
30
140
160
180

V036 .. 700MB ANALYSIS HEIGHTS/TEMPERATURE 00Z SUN 21 FEB 93

US DEPT OF COMMERCE
NOAA/NWS/NMC WASHINGTON

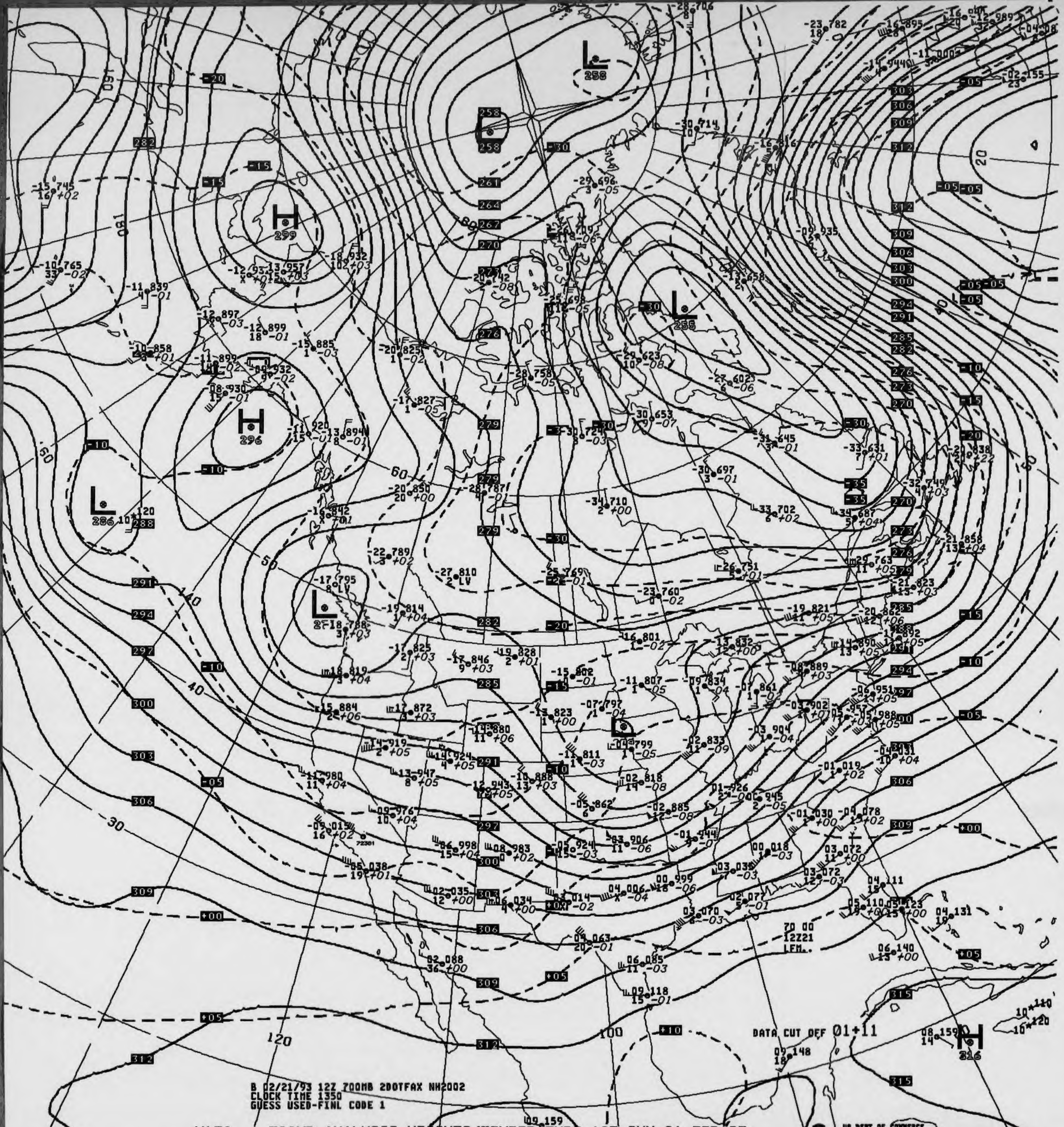
B 02/21/93 12Z 700MB 2DOTFAX NH2002
CLOCK TIME 1350
GUESS USED-FINL CODE 1
DATA CUT OFF 01+11
70 00
12Z21
LFM.
US DEPT OF COMMERCE
NOAA/NWS/NMC WASHINGTON

V436 .. 700MB ANALYSIS HEIGHTS/TEMPERATURE 12Z SUN 21 FEB 93

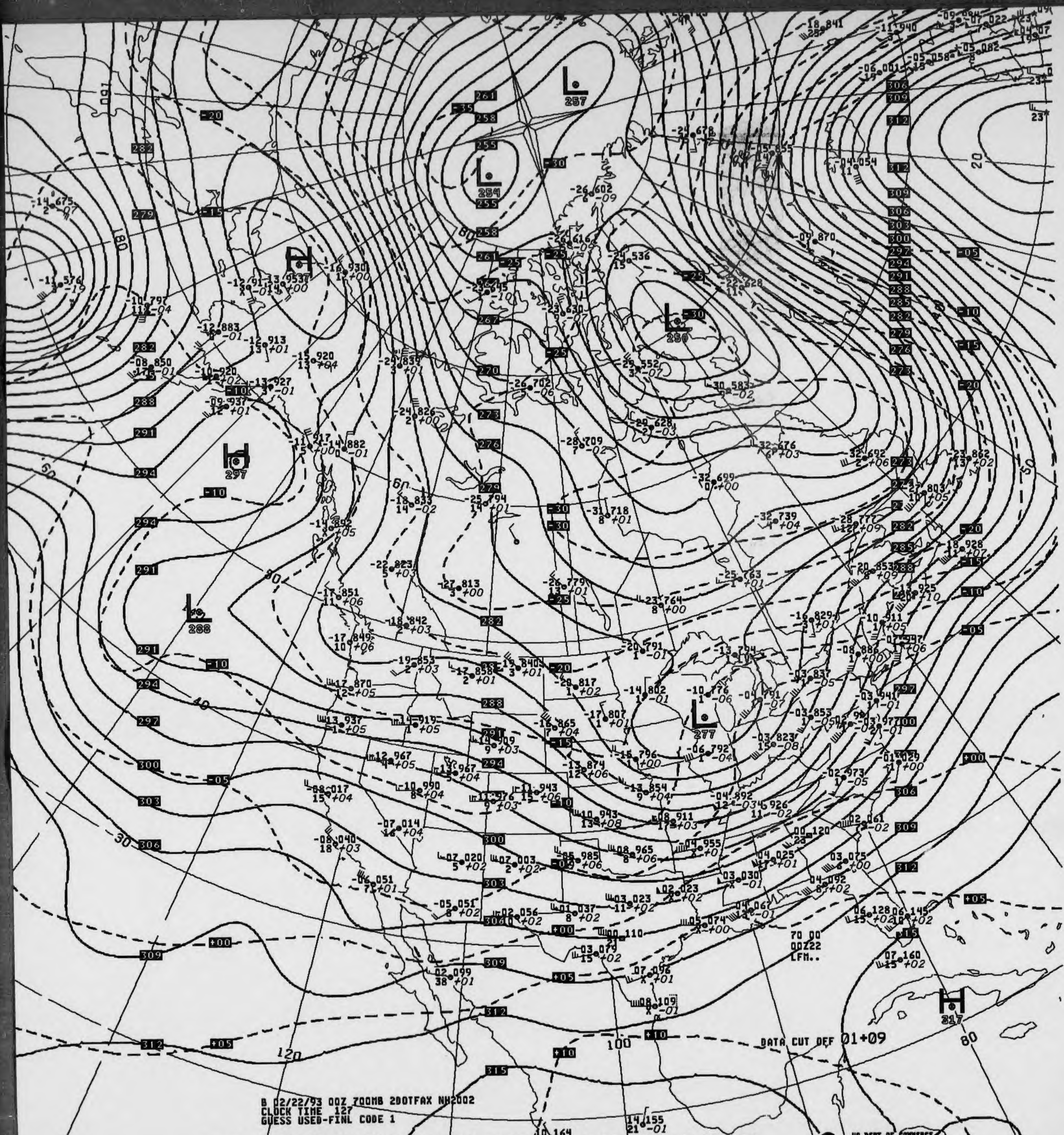
B 02/22/93 00Z 700MB 200TFAX NH2002
CLOCK TIME 127
GUESS USED-FINL CODE 1
DATA CUT OFF 01+09
70 00
00Z22
LFM..
L 257
L 254
L 250
L 277
L 288
H 297
H 317
US DEPT OF COMMERCE
NOAA/NWS/NMC WASHINGTON

V036 .. 700MB ANALYSIS HEIGHTS/TEMPERATURE 00Z MON 22 FEB 93

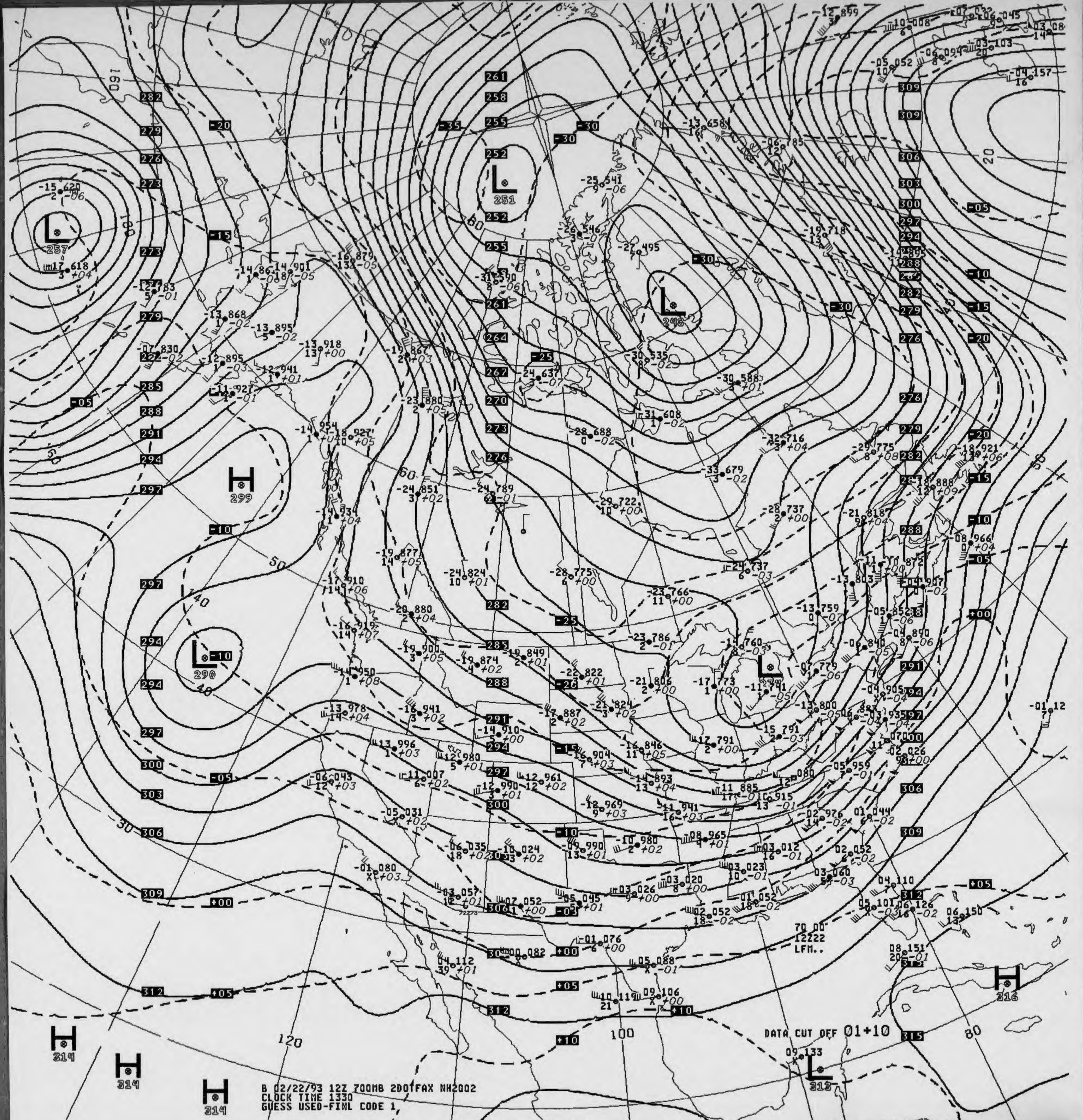

L 257
L 251
L 248
L 290
L 234
L 312
H 299
H 314
H 314
H 314
H 316
DATA CUT OFF 01+10
70 00
12Z22
LFM..
160
180
60
50
40
140
30
120
100
80
20
B 02/22/93 12Z 700MB 2D01FAX NH2002
CLOCK TIME 1330
GUESS USED-FINL CODE 1,

V436 .. 700MB ANALYSIS HEIGHTS/TEMPERATURE 12Z MON 22 FEB 93

US DEPT OF COMMERCE
NOAA/NWS/NMC WASHINGTON

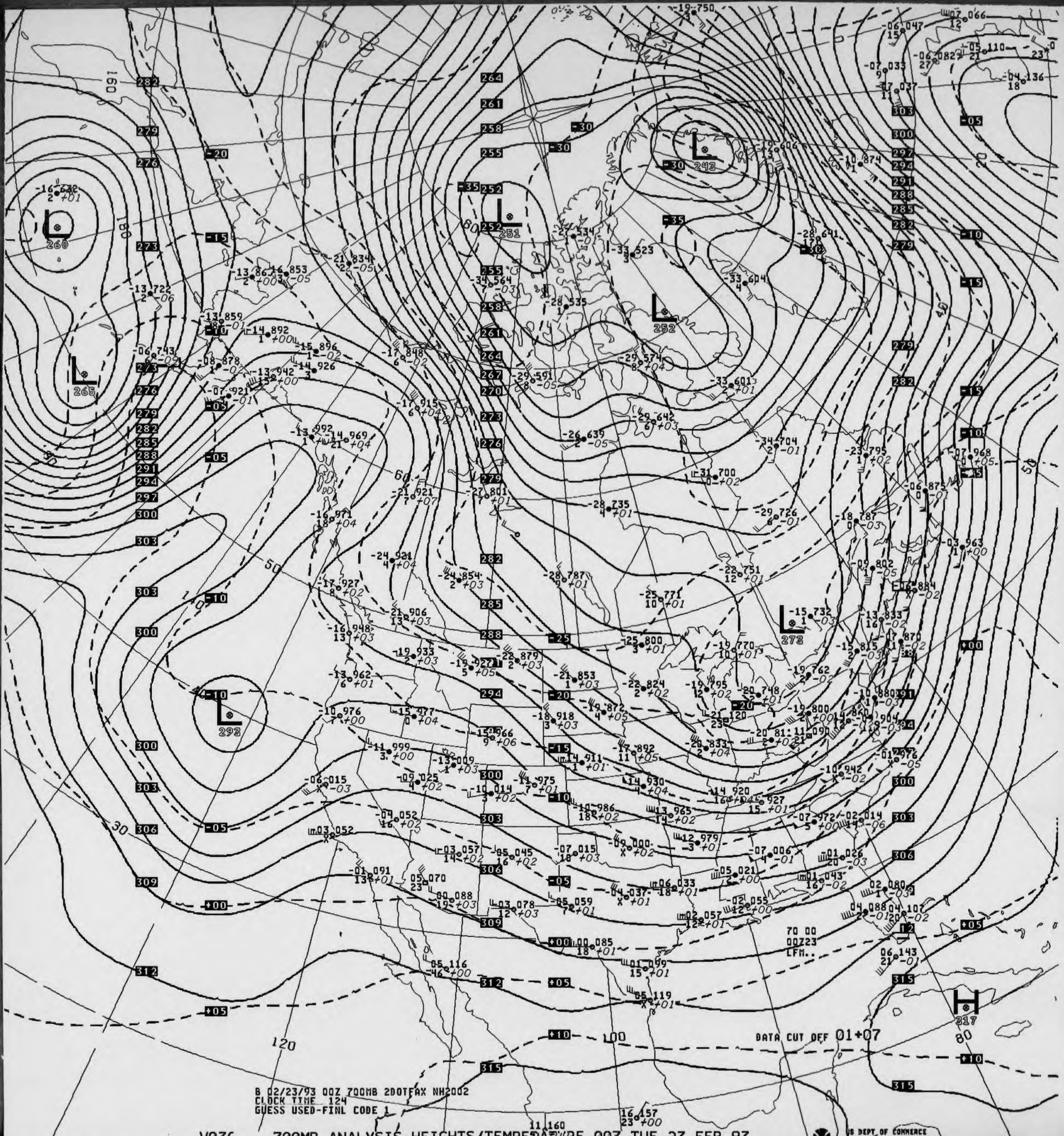
B 02/23/93 00Z 700MB 2DOTFAX NH2002
CLOCK TIME 124
GUESS USED-FINL CODE 1
DATA CUT OFF 01+07
70 00
00Z23
LFM..
L 260
L 265
L 251
L 243
L 252
L 273
L 293
H 317
US DEPT OF COMMERCE
NOAA/NWS/NMC WASHINGTON

V036 .. 700MB ANALYSIS HEIGHTS/TEMPERATURE 00Z TUE 23 FEB 93

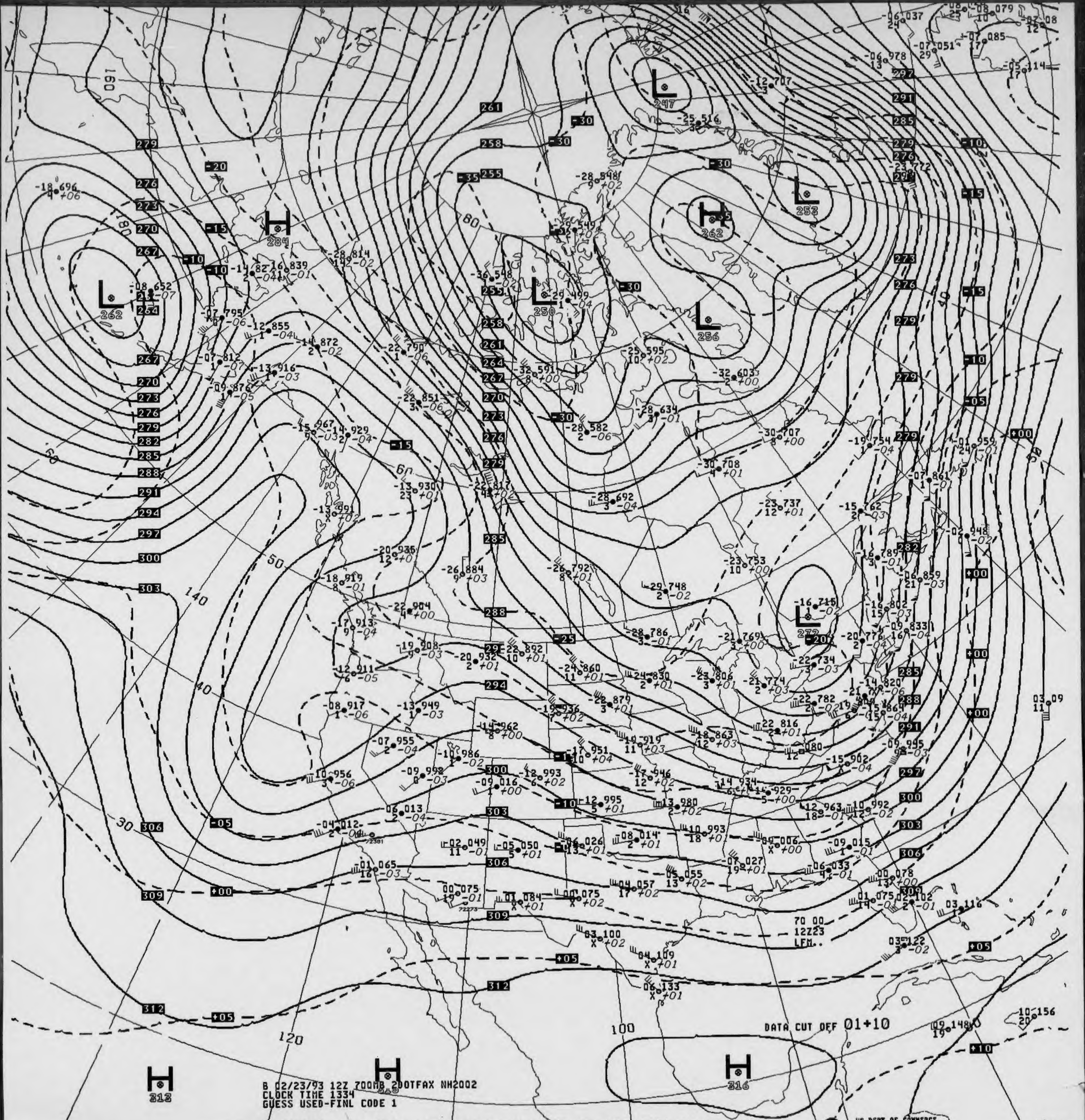
L 262
H 284
L 247
L 250
H 262
L 253
L 256
L 272
H 312
H 316
DATA CUT OFF 01+10
70 00
12Z23
LFM..
B 02/23/93 12Z 700MB 200TFAX NH2002
CLOCK TIME 1334
GUESS USED-FINL CODE 1

V436 .. 700MB ANALYSIS HEIGHTS/TEMPERATURE 12Z TUE 23 FEB 93

US DEPT OF COMMERCE
NOAA/NWS/NMC WASHINGTON

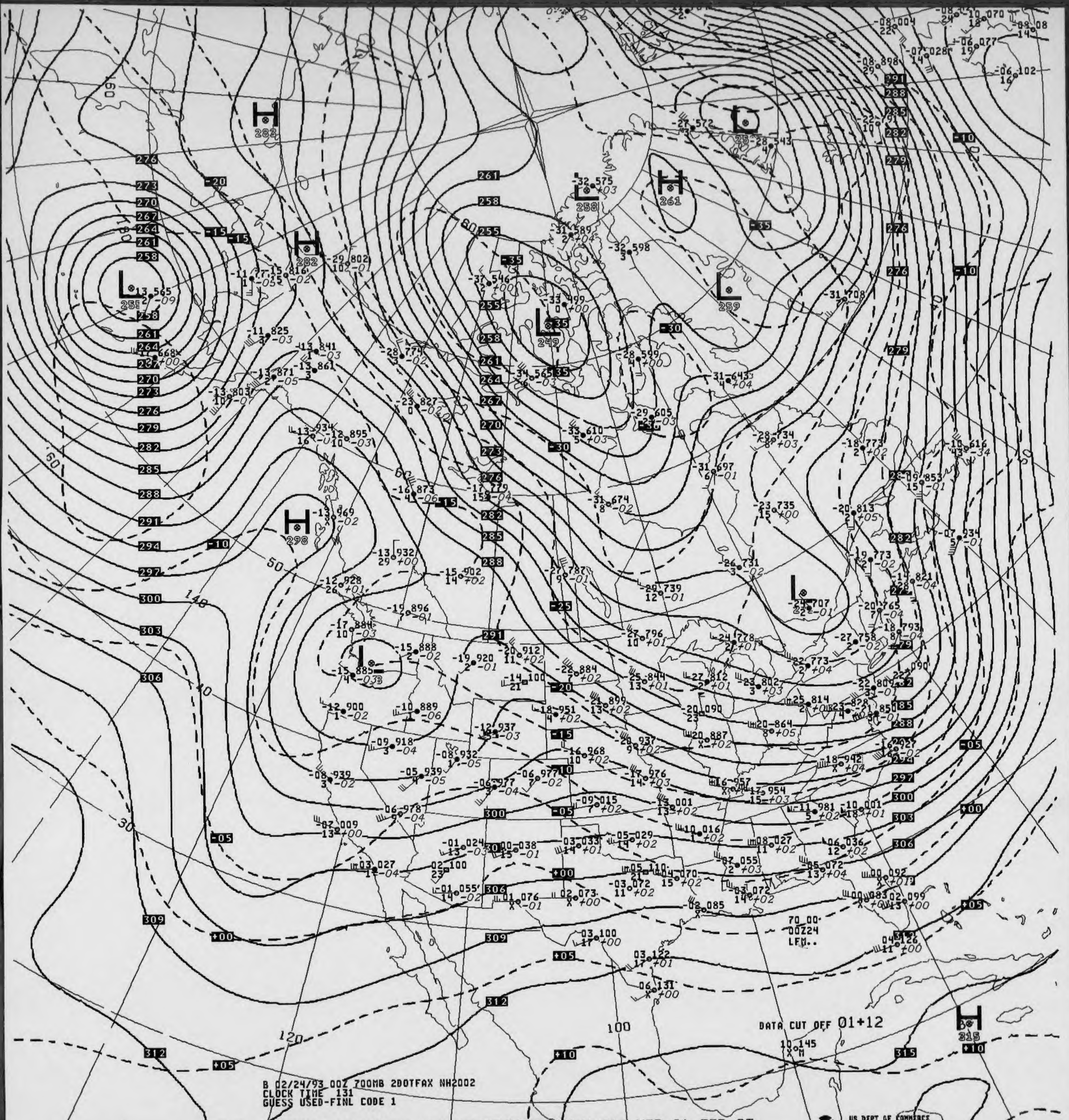
H 282
H 282
L 255
H 298
L 249
L 258
H 261
L 259
L
L
H 315
DATA CUT OFF 01+12
70 00
00Z24
LFM..

B 02/24/93 00Z 700MB 2DOTFAX NH2002
CLOCK TIME 131
GUESS USED-FINL CODE 1

V036 .. 700MB ANALYSIS HEIGHTS/TEMPERATURE 00Z WED 24 FEB 93

US DEPT OF COMMERCE
NOAA/NWS/NMC WASHINGTON

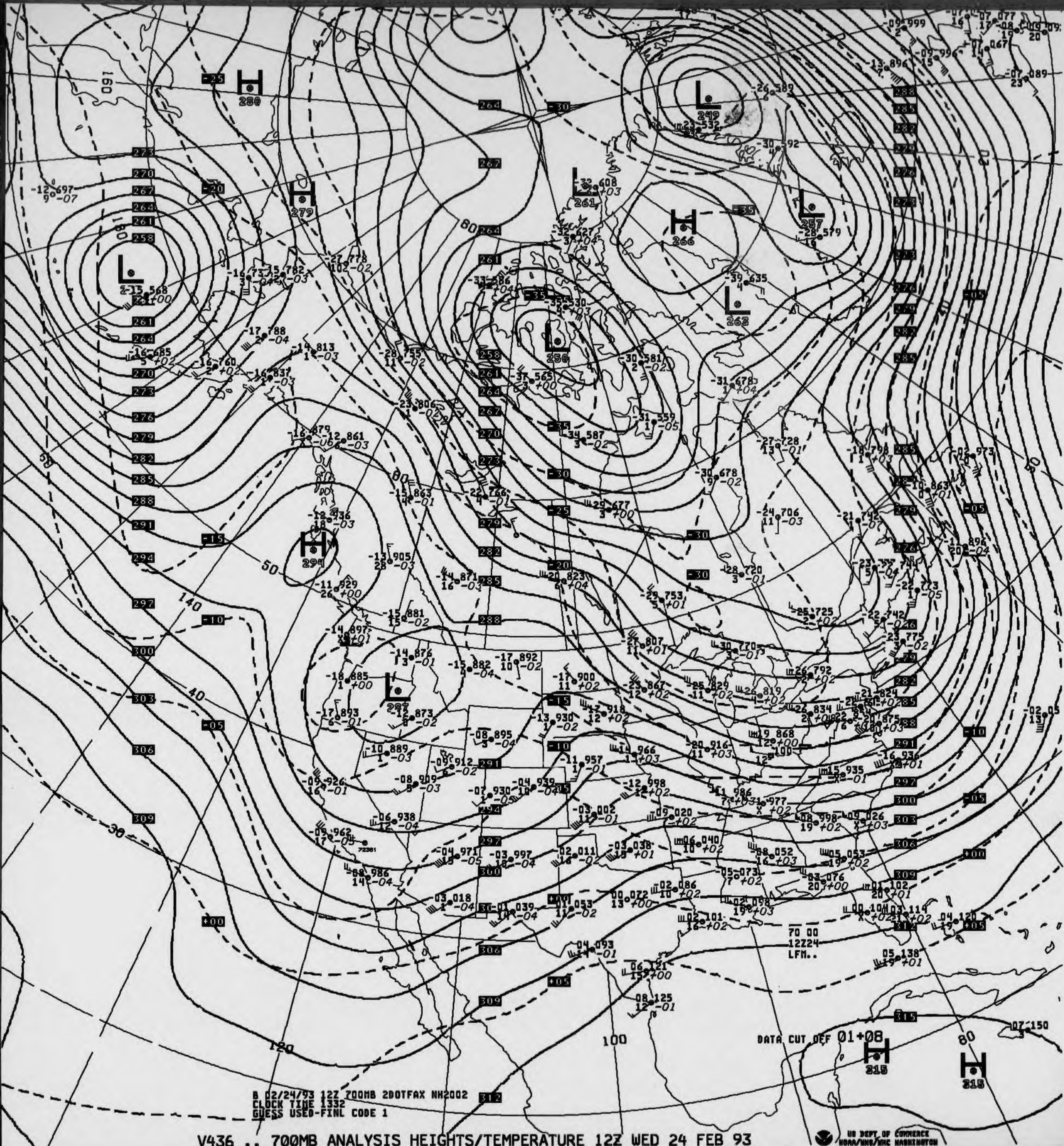
B 02/24/93 12Z 700MB 2DOTFAX NH2002
CLOCK TIME 1332
GUESS USED-FINL CODE 1
DATA CUT OFF 01+08
70 00
12Z24
LFM..
US DEPT OF COMMERCE
NOAA/NWS/NMC WASHINGTON

V436 .. 700MB ANALYSIS HEIGHTS/TEMPERATURE 12Z WED 24 FEB 93

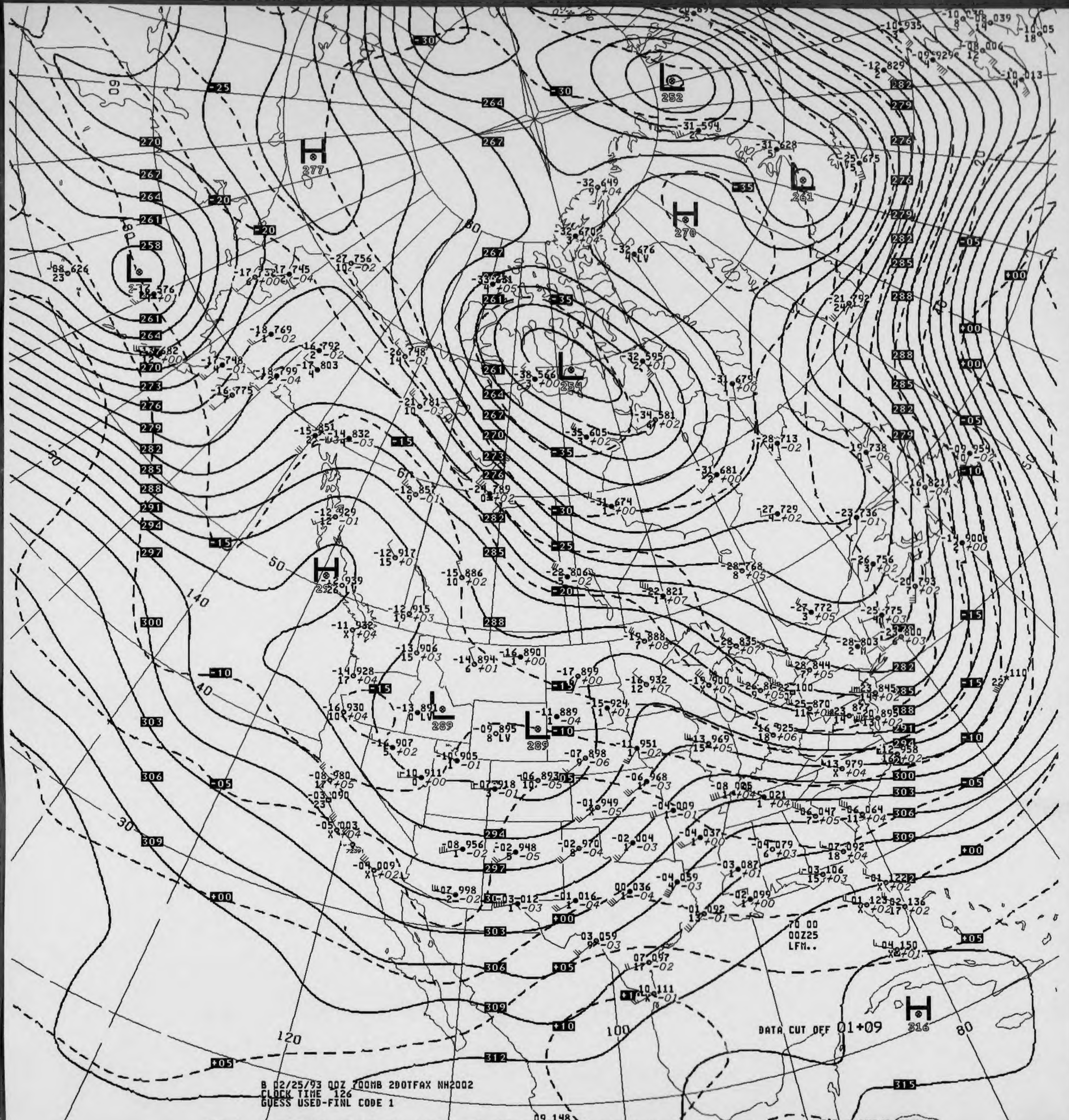
B 02/25/93 00Z 700MB 2DOTFAX NH2002
CLOCK TIME 126
GUESS USED-FINL CODE 1
70 00
00Z25
LFM..
DATA CUT OFF 01+09
H 277
H 270
H 292
H 316
L 252
L 261
L 254
L 289
L 289

V036 .. 700MB ANALYSIS HEIGHTS/TEMPERATURE 00Z THU 25 FEB 93

US DEPT OF COMMERCE NOAA/NWS/NMC WASHINGTON

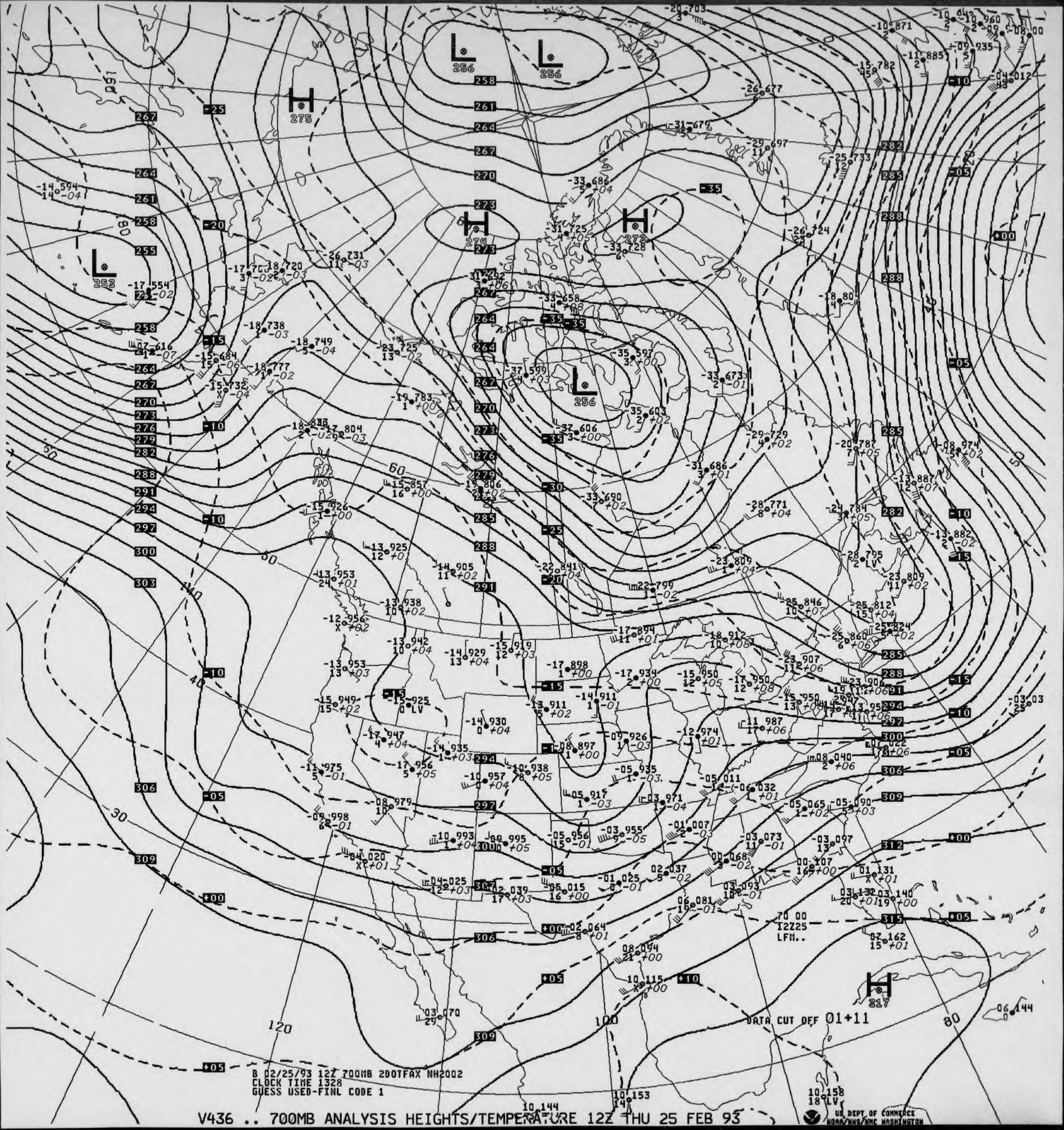

L 256
L 256
H 275
L 253
H 274
H 273
L 256
H 317
B 02/25/93 12Z 700MB 2DOTFAX NH2002
CLOCK TIME 1328
GUESS USED-FINL CODE 1
DATA CUT OFF 01+11
70 00
12Z25
LFM..
US DEPT OF COMMERCE
NOAA/NWS/NMC WASHINGTON

V436 .. 700MB ANALYSIS HEIGHTS/TEMPERATURE 12Z THU 25 FEB 93

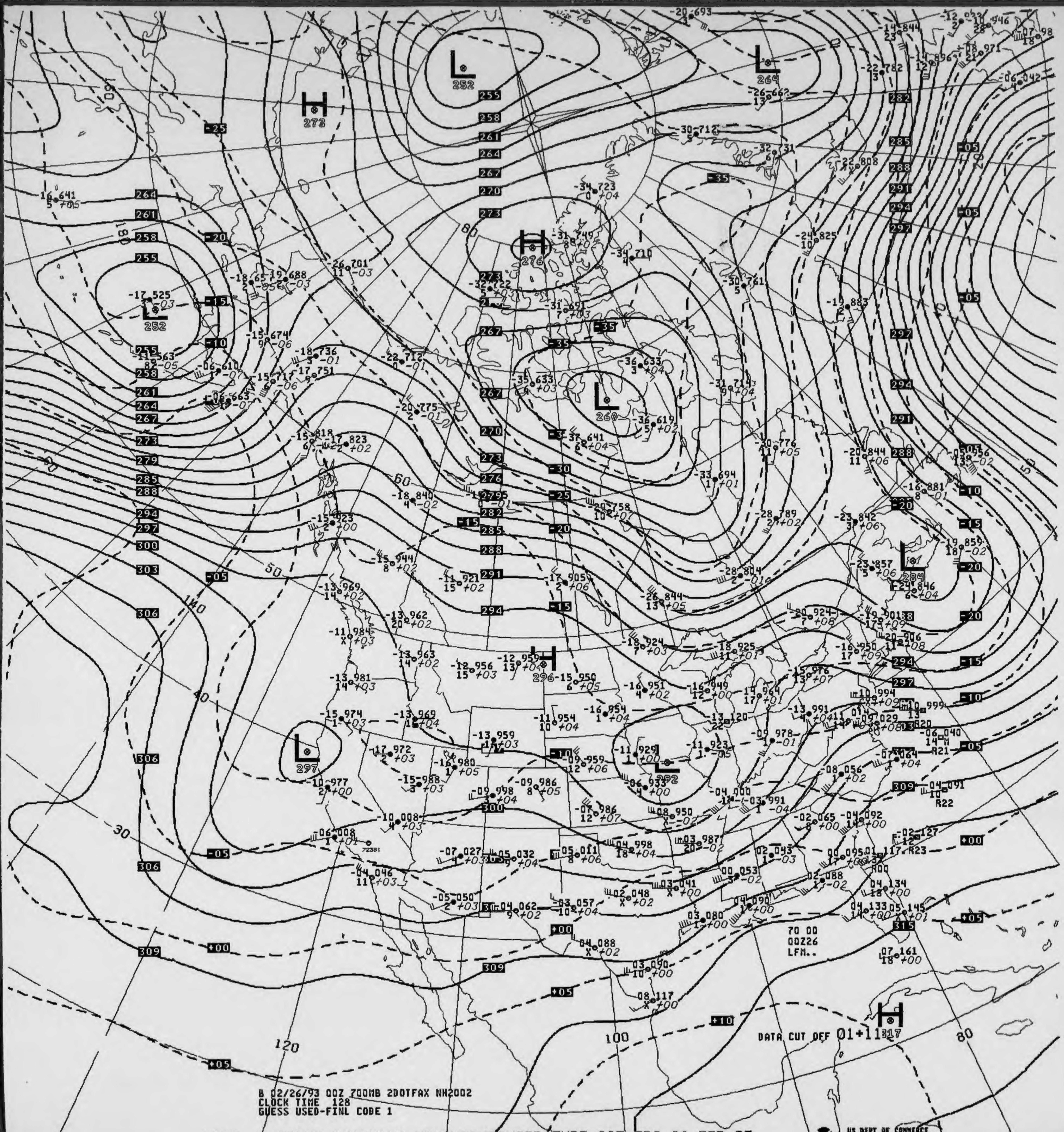
L 252
H 273
L 252
L 264
H 276
L 260
L 284
H 296
L 297
L 292
H 317
70 00
00Z26
LFM..
DATA CUT OFF 01+11
120
100
80

B 02/26/93 00Z 700MB 2DOTFAX NH2002
CLOCK TIME 128
GUESS USED-FINL CODE 1

V036 .. 700MB ANALYSIS HEIGHTS/TEMPERATURE 00Z FRI 26 FEB 93

US DEPT OF COMMERCE
NOAA/NWS/NMC WASHINGTON

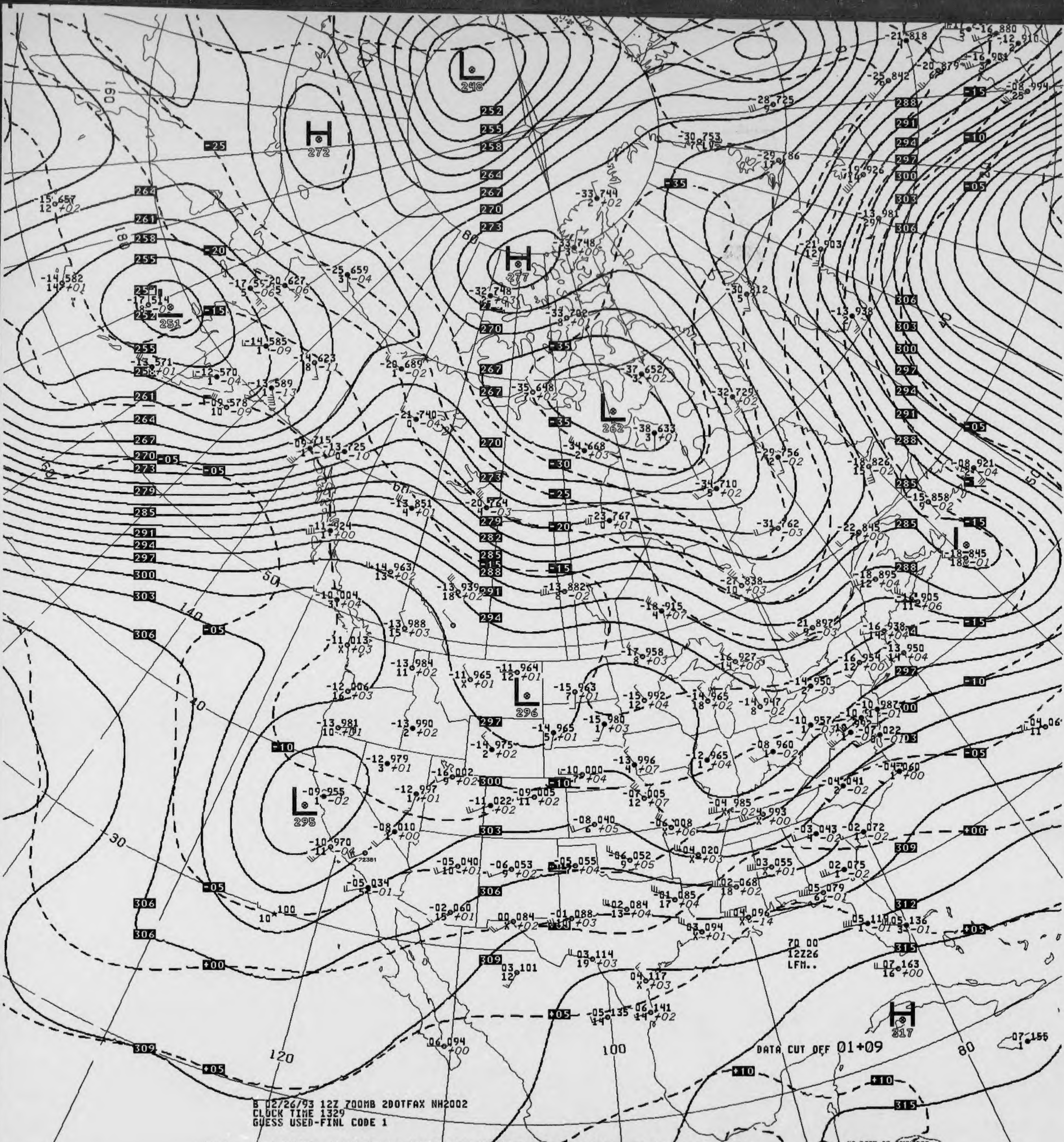
L 248
H 272
H 277
L 251
L 262
L 296
L 295
H 317
L 845
252
255
258
264
267
270
273
279
282
285
288
291
294
297
300
303
306
309
312
315
-35
-30
-25
-20
-15
-10
-05
+00
+05
+10
160
180
140
120
100
80
60
50
40
30
70 00
12Z26
LFM..
DATA CUT OFF 01+09
72381

B 02/26/93 12Z 700MB 2DOTFAX NH2002
CLOCK TIME 1329
GUESS USED-FINL CODE 1

V436 .. 700MB ANALYSIS HEIGHTS/TEMPERATURE 12Z FRI 26 FEB 93

US DEPT OF COMMERCE
NOAA/NWS/NMC WASHINGTON

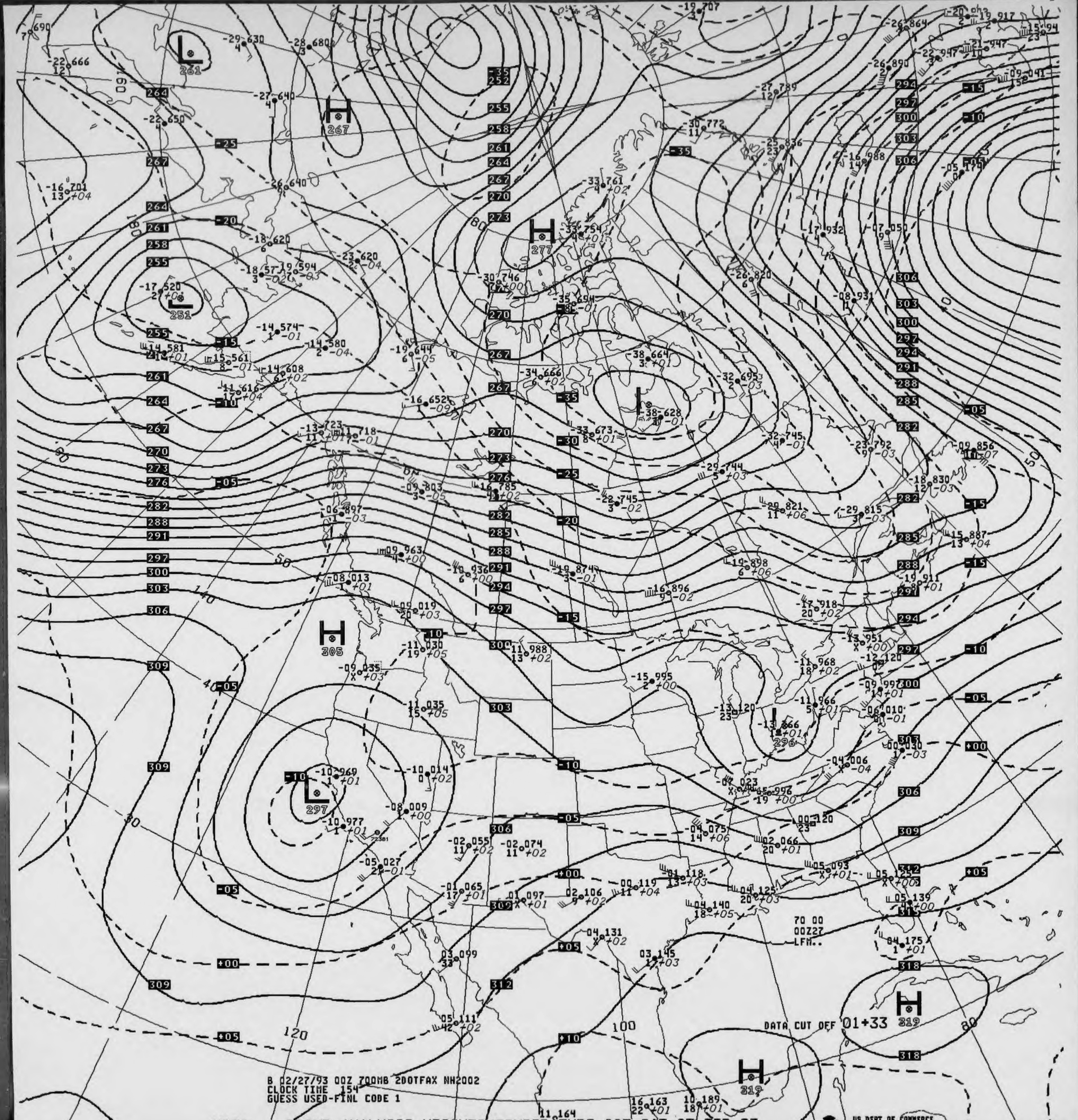

L 261
H 267
L 251
H 277
L 296
H 305
L 297
H 319
H 319
70 00
00Z27
LFM..
DATA CUT OFF 01+33
B 02/27/93 00Z 700MB 2DOTFAX NH2002
CLOCK TIME 154
GUESS USED-FINL CODE 1
120
100
80
140
50
40
30
60

V036 .. 700MB ANALYSIS HEIGHTS/TEMPERATURE 00Z SAT 27 FEB 93

US DEPT OF COMMERCE
NOAA/NWS/NMC WASHINGTON

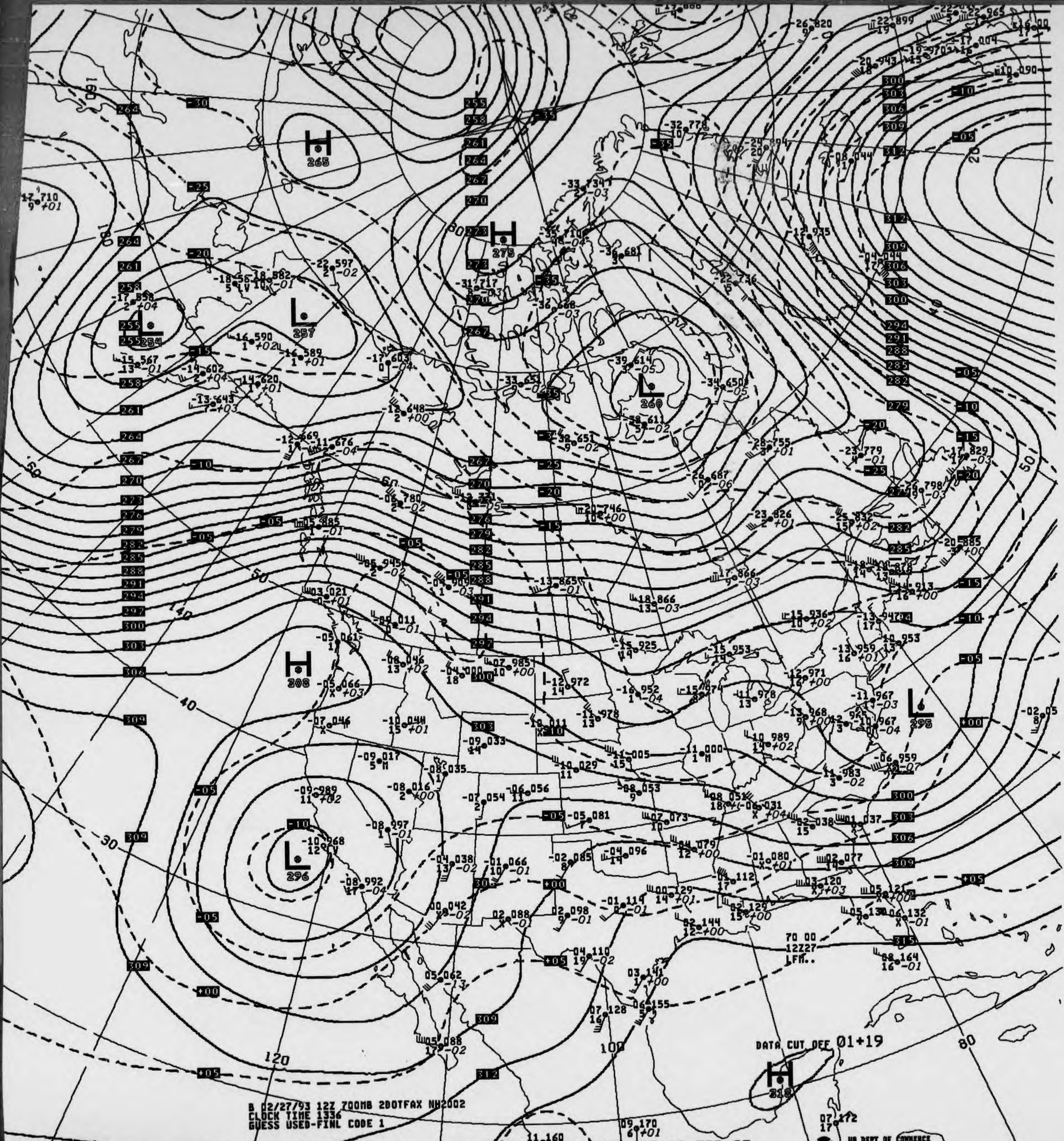

H
265
H
273
L
257
L
254
L
260
H
308
L
296
L
295
H
318
70 00
12Z27
LFM..
DATA CUT OFF 01+19
120
100
80

B 02/27/93 12Z 700MB 2DOTFAX NH2002
CLOCK TIME 1336
GUESS USED-FINL CODE 1

V436 .. 700MB ANALYSIS HEIGHTS/TEMPERATURE 12Z SAT 27 FEB 93

US DEPT OF COMMERCE
NOAA/NWS/NMC WASHINGTON

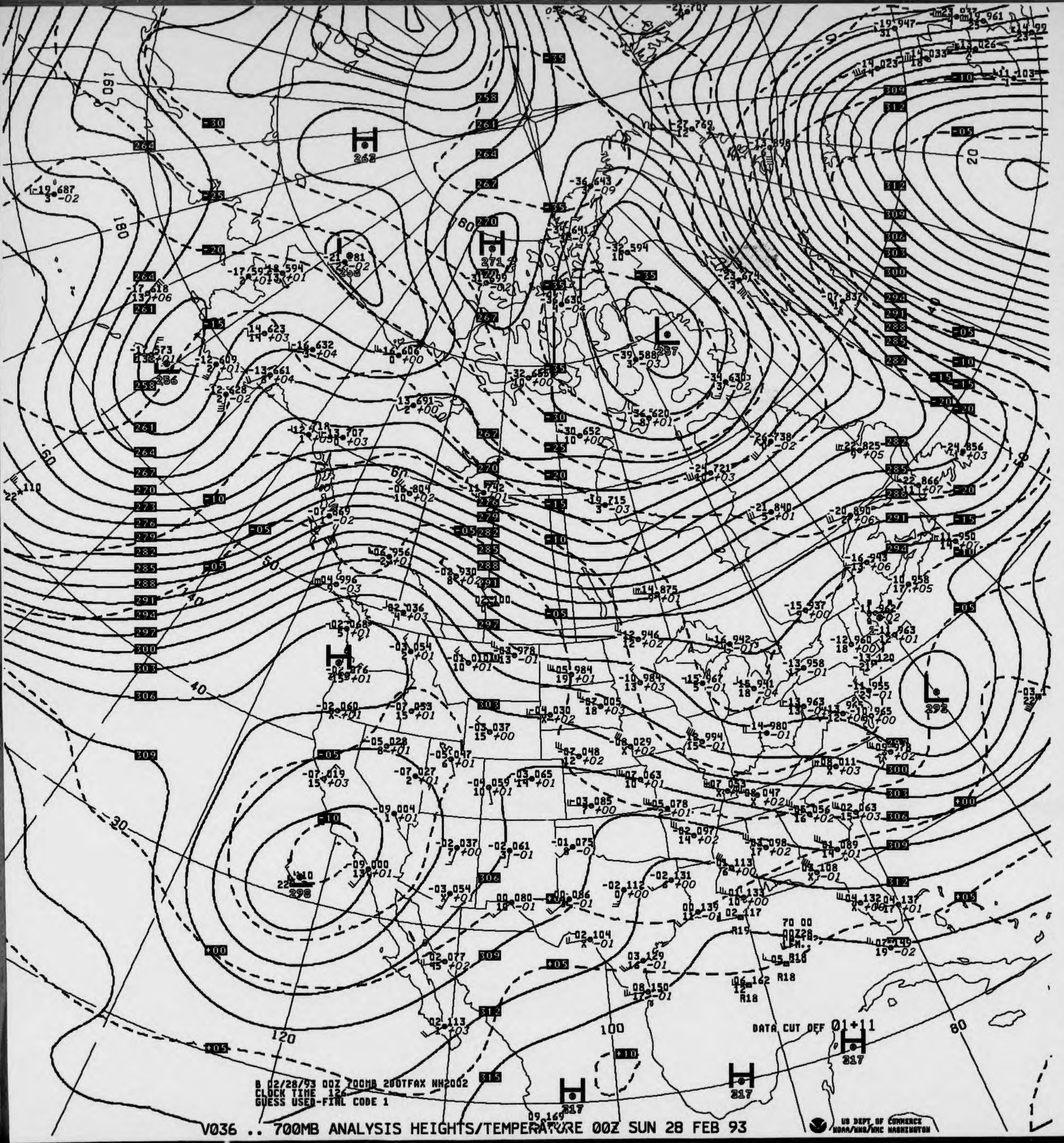
H 262
L 256
H 271
L 257
H 298
L 292
H 317
H 317
H 317
60
50
40
30
20
160
180
160
140
120
100
80

B 02/28/93 00Z 700MB 200TFAX NH2002
CLOCK TIME 126
GUESS USED-FINL CODE 1

DATA CUT OFF 01+11

V036 .. 700MB ANALYSIS HEIGHTS/TEMPERATURE 00Z SUN 28 FEB 93

US DEPT OF COMMERCE
NOAA/NWS/NMC WASHINGTON

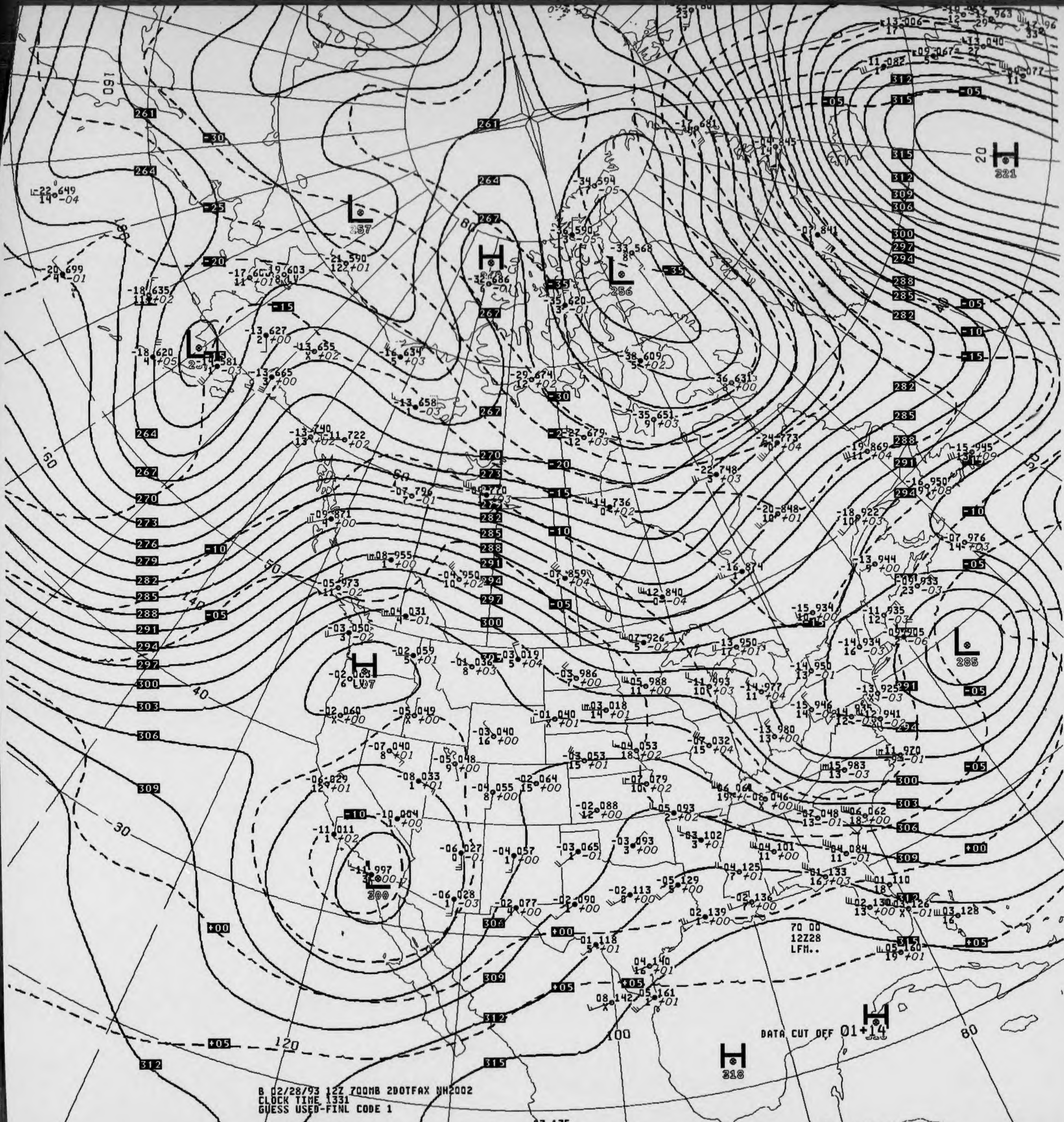

H
321
L
257
H
L
256
L
2-14
H
L
285
H
300
H
318
H
DATA CUT OFF 01+14
70 00
12Z28
LFM..
261
264
267
270
273
276
279
282
285
288
291
294
297
300
303
306
309
312
315
-30
-25
-20
-15
-10
-05
+00
+05
-35
160
180
160
140
120
100
80
60
50
40
30
20

B 02/28/93 12Z 700MB 2DOTFAX NH2002
CLOCK TIME 1331
GUESS USED-FINL CODE 1

V436 .. 700MB ANALYSIS HEIGHTS/TEMPERATURE 12Z SUN 28 FEB 93

US DEPT OF COMMERCE
NOAA/NWS/NMC WASHINGTON

OAA Form 48-362A
Rev. 8-83)

U.S. Department of Commerce
National Oceanic and Atmospheric Administration
National Environmental Satellite, Data, and Information Service
National Climatic Data Center

500 MB CONSTANT PRESSURE CHARTS

NORTH AMERICAN NMC

ALL RECORDS ARE THE BEST AVAILABLE FOR FILMING

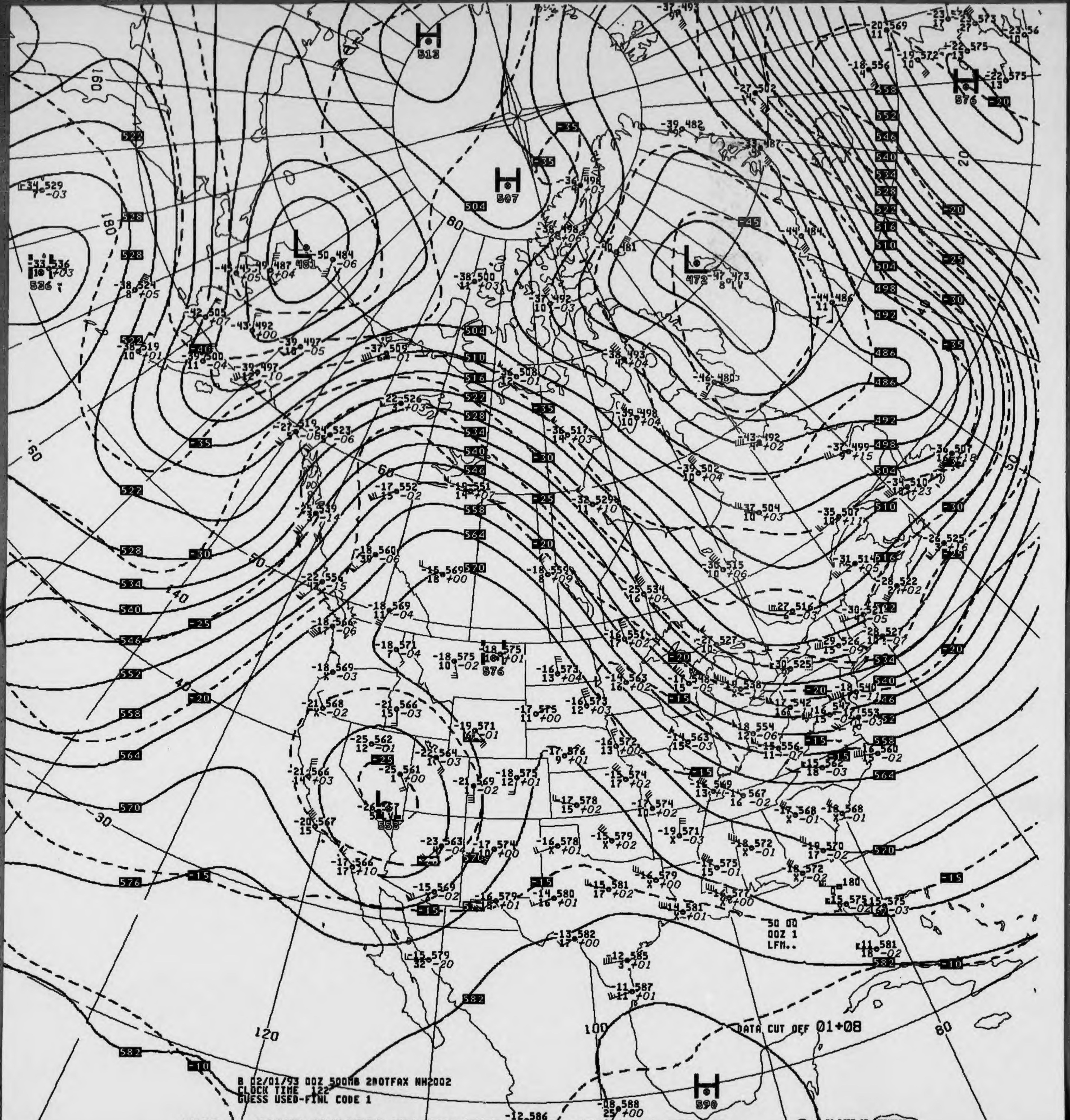
B 02/01/93 00Z 500MB 2DOTFAX NH2002
CLOCK TIME 122
GUESS USED-FINL CODE 1
DATA CUT OFF 01+08
50 00
00Z 1
LFM..
H 512
H 507
H 576
H 590
L 481
L 472
L 558
536
576

V037 .. 500MB ANALYSIS HEIGHTS/TEMPERATURE 00Z MON 1 FEB 93

US DEPT OF COMMERCE
NOAA/NWS/NMC WASHINGTON

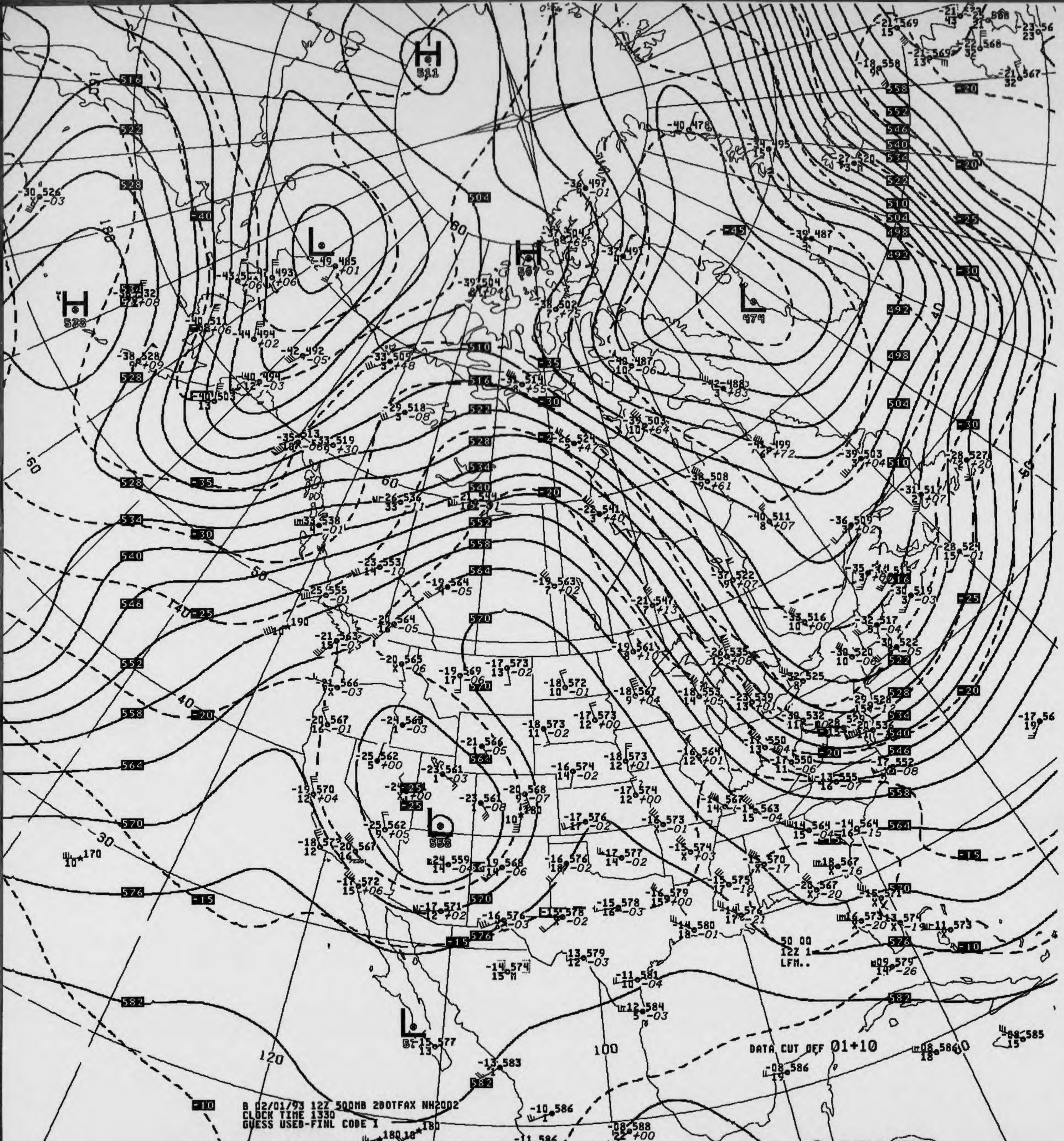
H
511
H
528
L
485
H
507
L
474
L
558
L
577
DATA CUT OFF 01+10
50 00
12Z 1
LFM..

B 02/01/93 12Z 500MB 20OTFAX NH2002
CLOCK TIME 1330
GUESS USED-FINL CODE 1

V437 .. 500MB ANALYSIS HEIGHTS/TEMPERATURE 12Z MON 1 FEB 93

US DEPT OF COMMERCE
NOAA/NWS/NMC WASHINGTON

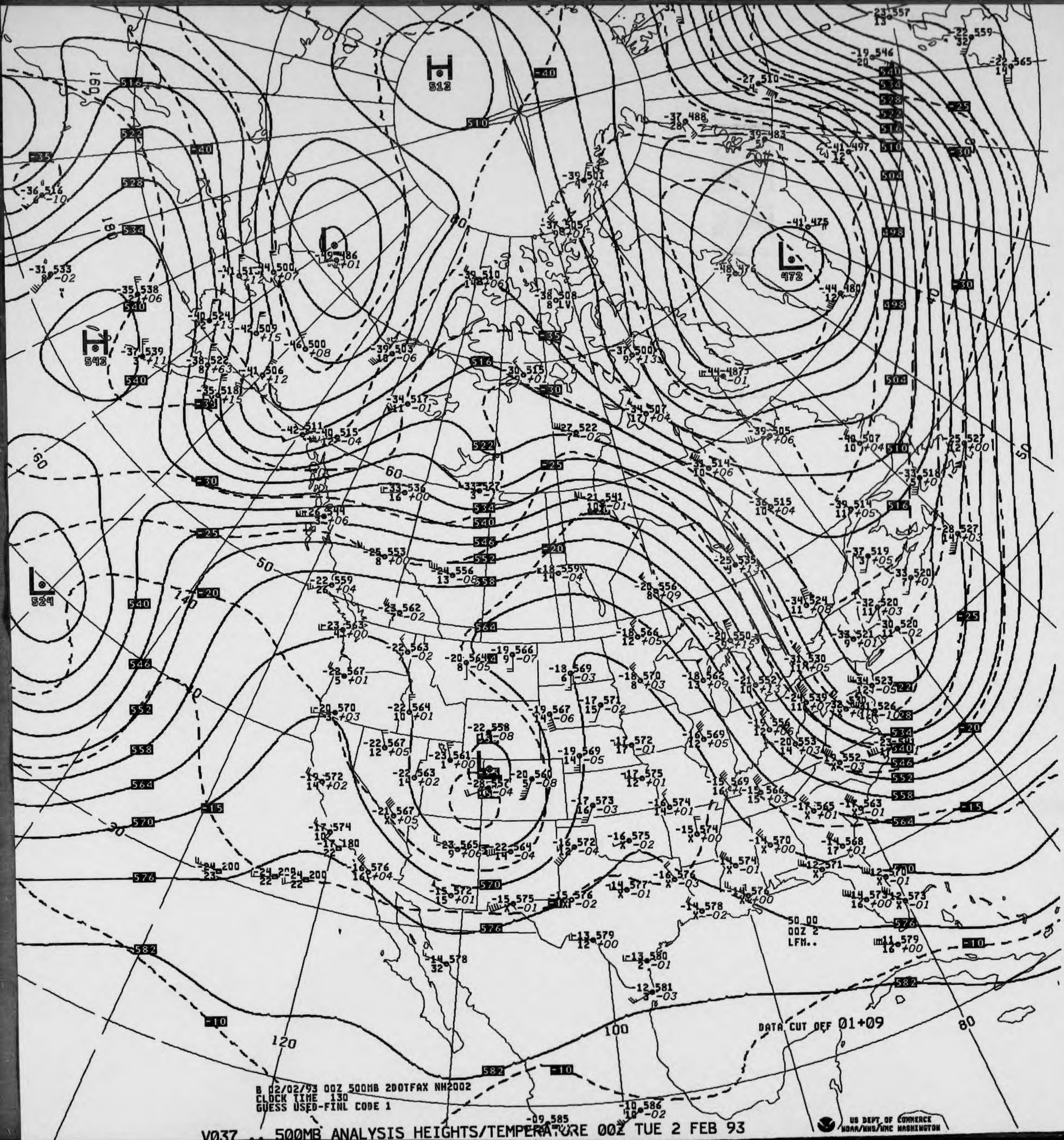
H
512
H
542
L
472
L
529
DATA CUT OFF 01+09
50 00
00Z 2
LFM..

B 02/02/93 00Z 500MB 2DOTFAX NH2002
CLOCK TIME 130
GUESS USED-FINL CODE 1

V037 .. 500MB ANALYSIS HEIGHTS/TEMPERATURE 00Z TUE 2 FEB 93

US DEPT OF COMMERCE
NOAA/NWS/NMC WASHINGTON

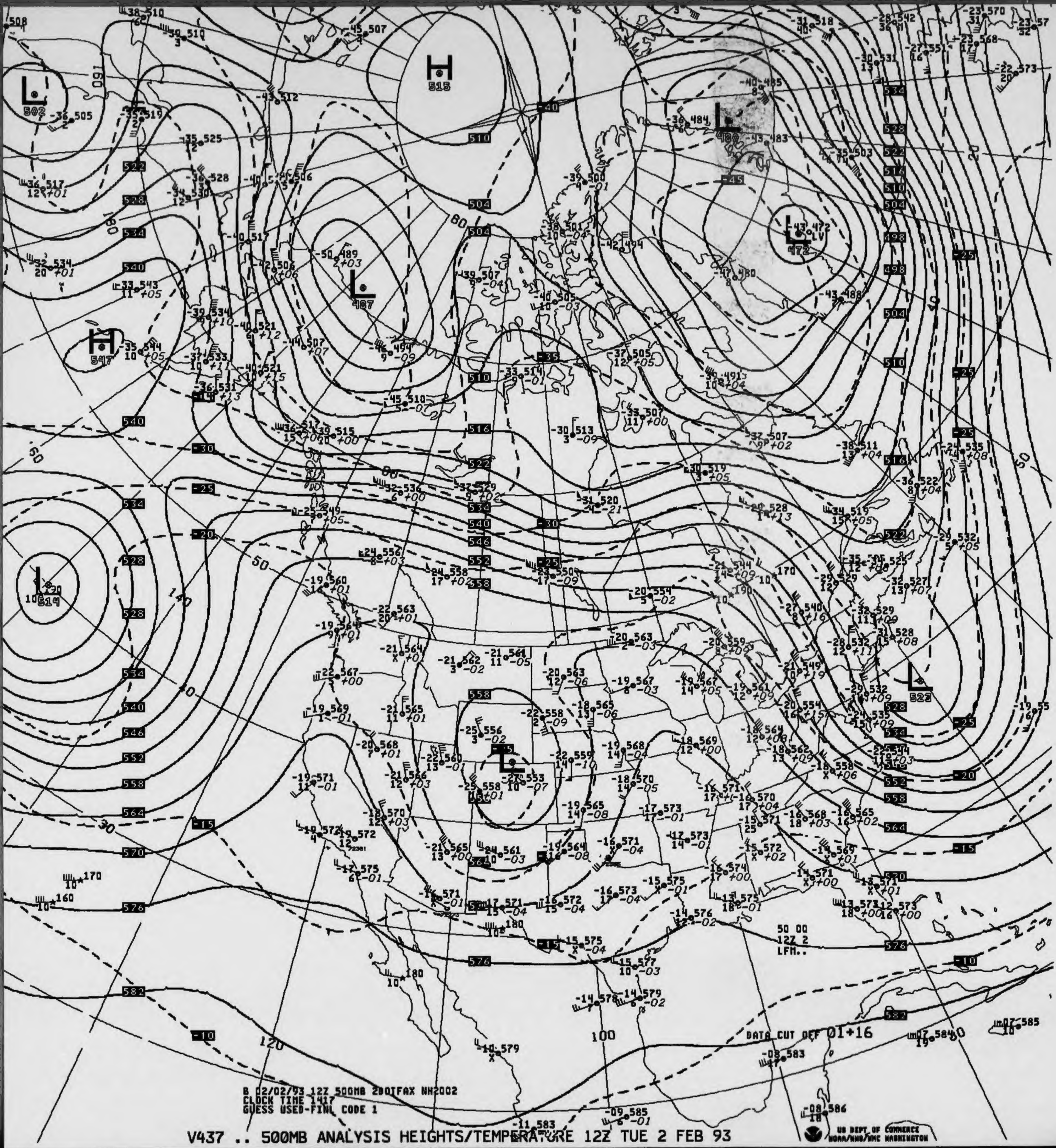

50 00
12Z 2
LFM..
DATA CUT OFF 01+16

B 02/02/93 12Z 500MB 2001FAX NH2002
CLOCK TIME 1417
GUESS USED-FINL CODE 1

V437 .. 500MB ANALYSIS HEIGHTS/TEMPERATURE 12Z TUE 2 FEB 93

US DEPT OF COMMERCE
NOAA/NWS/NMC WASHINGTON

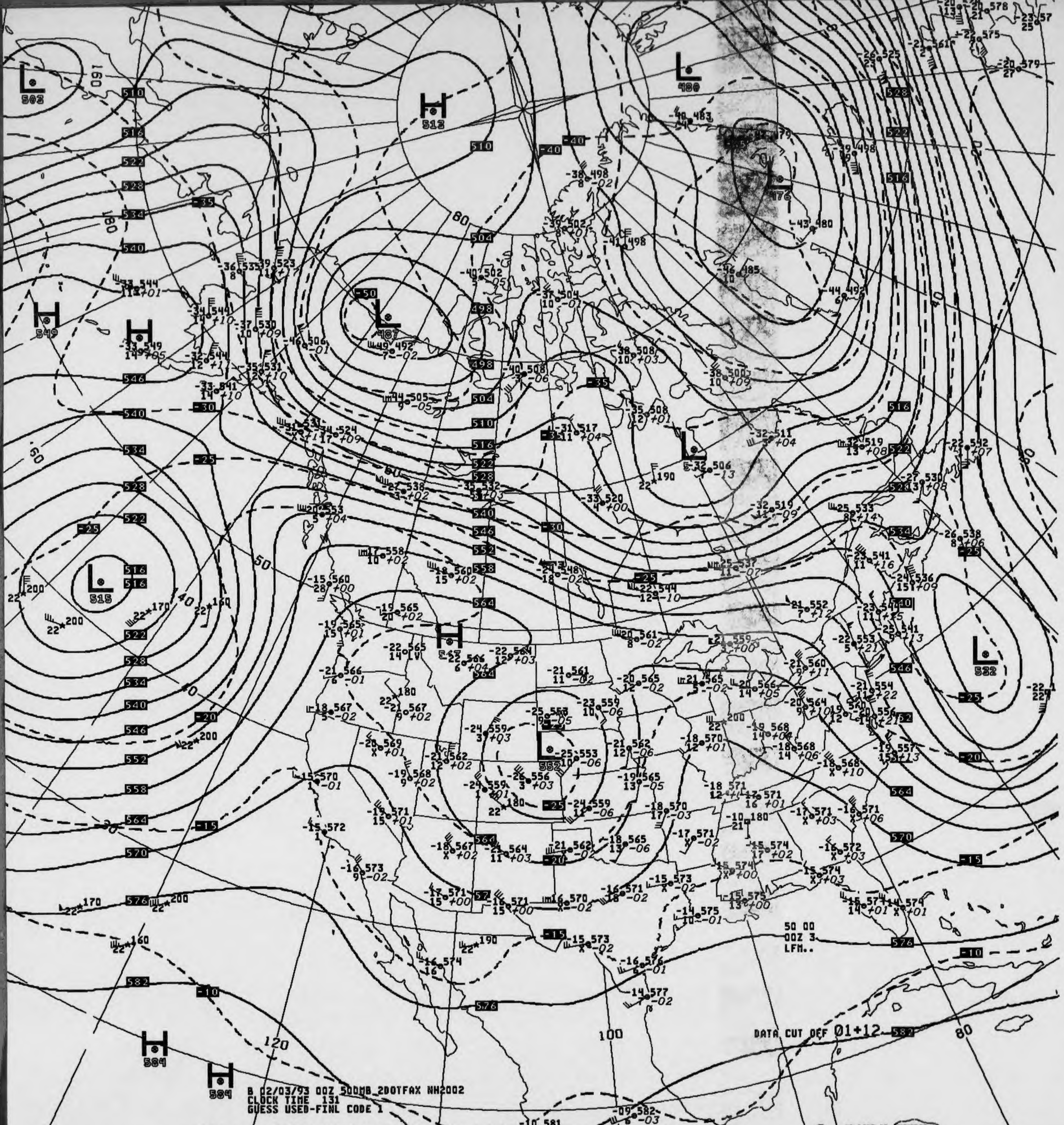
L 503
H 513
L 480
L 476
H 549
H 549
L 487
L 515
H 567
L 552
L 532
H 584
H 584
510
516
522
528
534
540
546
552
558
564
570
576
582
-50
-40
-35
-30
-25
-20
-15
-10
80
50
40
60
100
120
160
180
50 00
00Z 3
LFM..

B 02/03/93 00Z 500MB 2DOTFAX NH2002
CLOCK TIME 131
GUESS USED-FINL CODE 1

DATA CUT OFF 01+12

V037 .. 500MB ANALYSIS HEIGHTS/TEMPERATURE 00Z WED 3 FEB 93

US DEPT OF COMMERCE
NOAA/NWS/NMC WASHINGTON

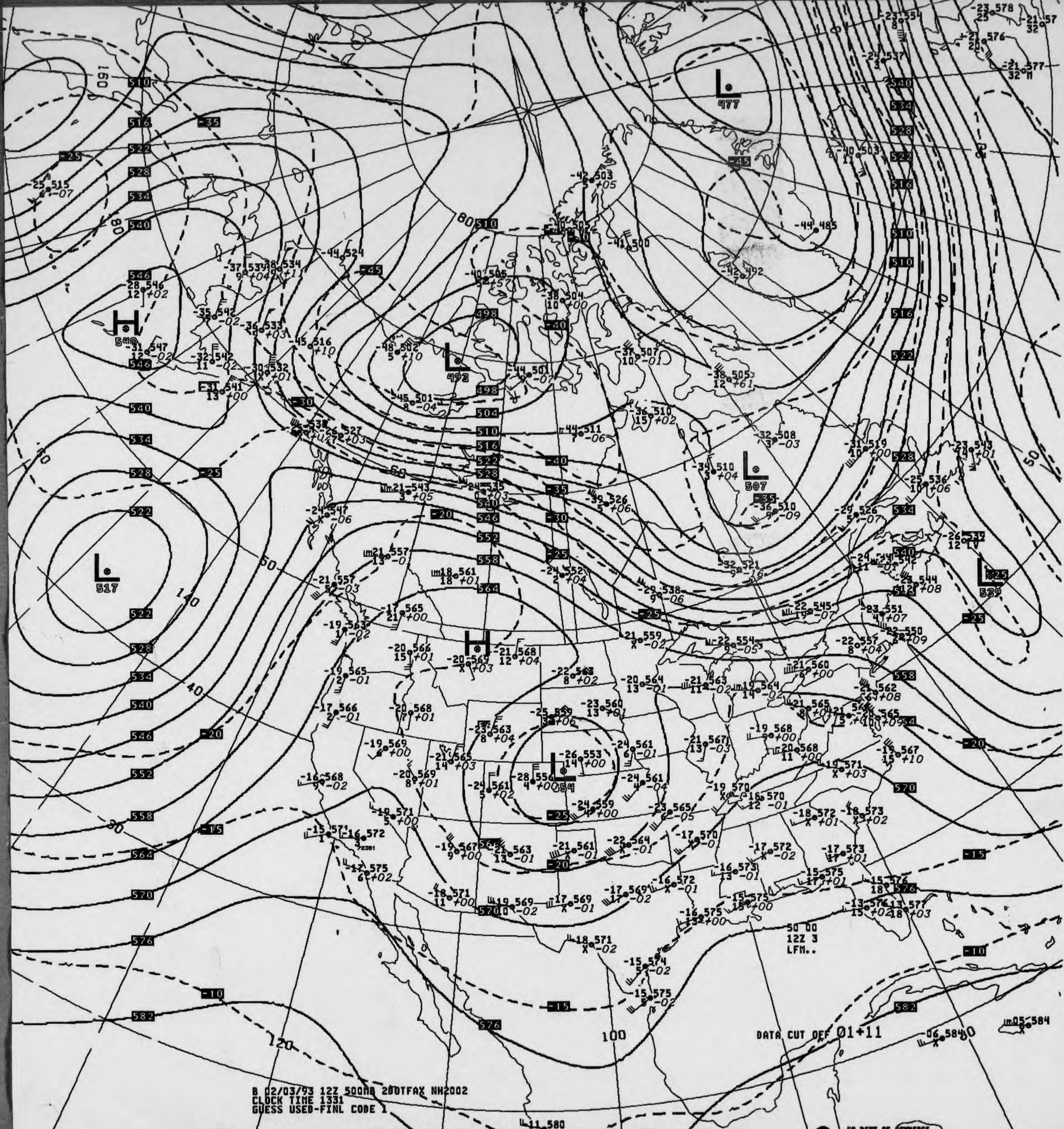
L 477
L 492
L 507
L 517
L 525
L 554
H 549
H 569
510
516
522
528
534
540
546
552
558
564
570
576
582
498
504
-45
-40
-35
-30
-25
-20
-15
-10
160
140
120
100
80
50
40
30
60
50 00
12Z 3
LFM..
DATA CUT OFF 01+11
B 02/03/93 12Z 500MB 200TFAX NH2002
CLOCK TIME 1331
GUESS USED-FINL CODE 1
US DEPT OF COMMERCE
NOAA/NWS/NMC WASHINGTON

V437 .. 500MB ANALYSIS HEIGHTS/TEMPERATURE 12Z WED 3 FEB 93

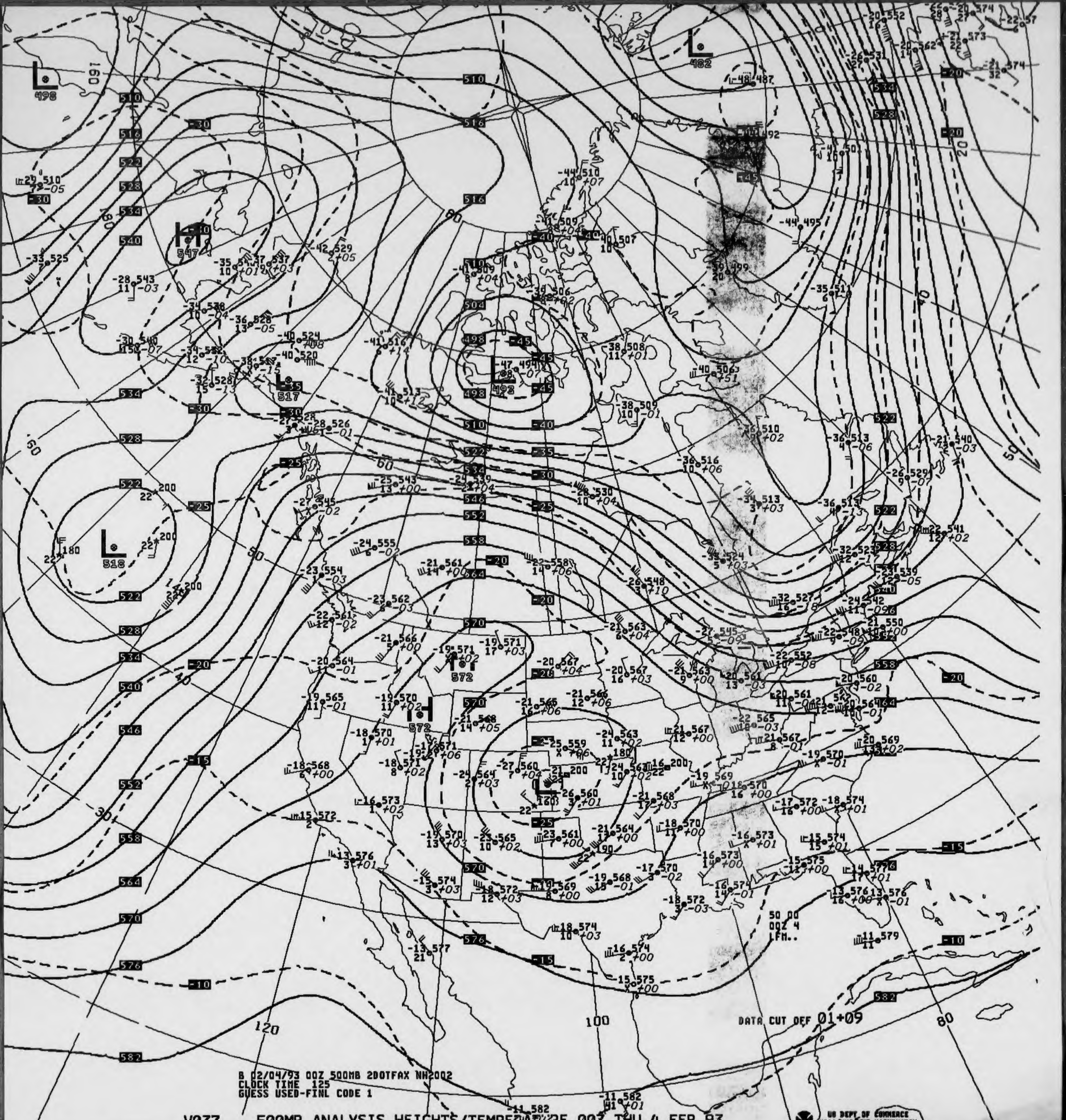
L 498
L 482
H 547
L 517
L 493
L 518
H 572
H 572
510
516
522
528
534
540
546
552
558
564
570
576
582
-45
-40
-35
-30
-25
-20
-15
-10
160
180
60
50
40
30
20
120
100
80
50 00
00Z 4
LFM..
DATA CUT OFF 01+09
B 02/04/93 00Z 500MB 2DOTFAX NH2002
CLOCK TIME 125
GUESS USED-FINL CODE 1

V037 .. 500MB ANALYSIS HEIGHTS/TEMPERATURE 00Z THU 4 FEB 93

US DEPT OF COMMERCE
NOAA/NWS/NMC WASHINGTON

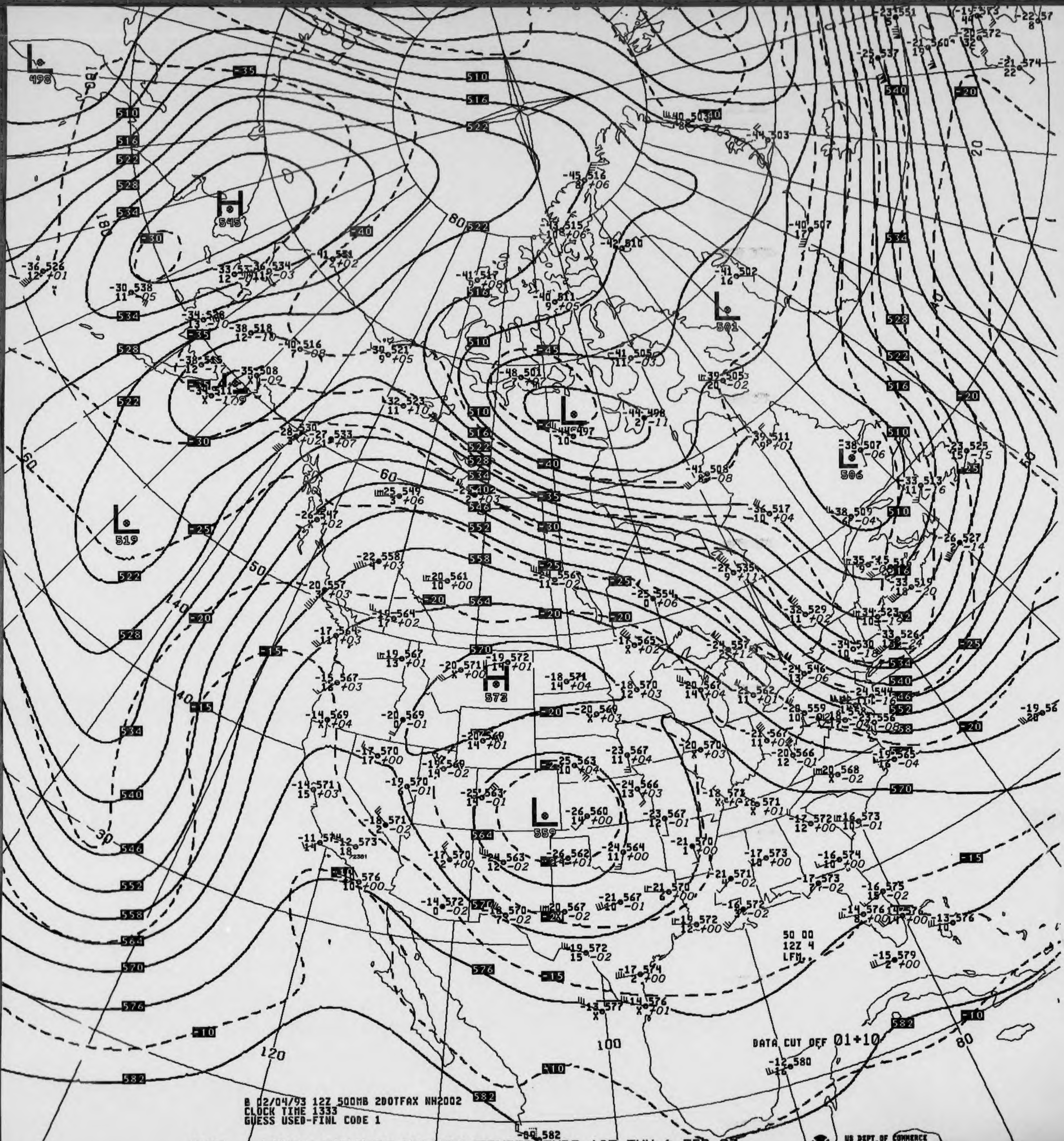
L 498
H 545
L 519
L 501
L 497
L 506
H 573
L 559
DATA CUT OFF 01+10
50 00
12Z 4
LFM
120
100
80

B 02/04/93 12Z 500MB 2DOTFAX NH2002
CLOCK TIME 1333
GUESS USED-FINL CODE 1

V437 .. 500MB ANALYSIS HEIGHTS/TEMPERATURE 12Z THU 4 FEB 93

US DEPT OF COMMERCE
NOAA/NWS/NMC WASHINGTON

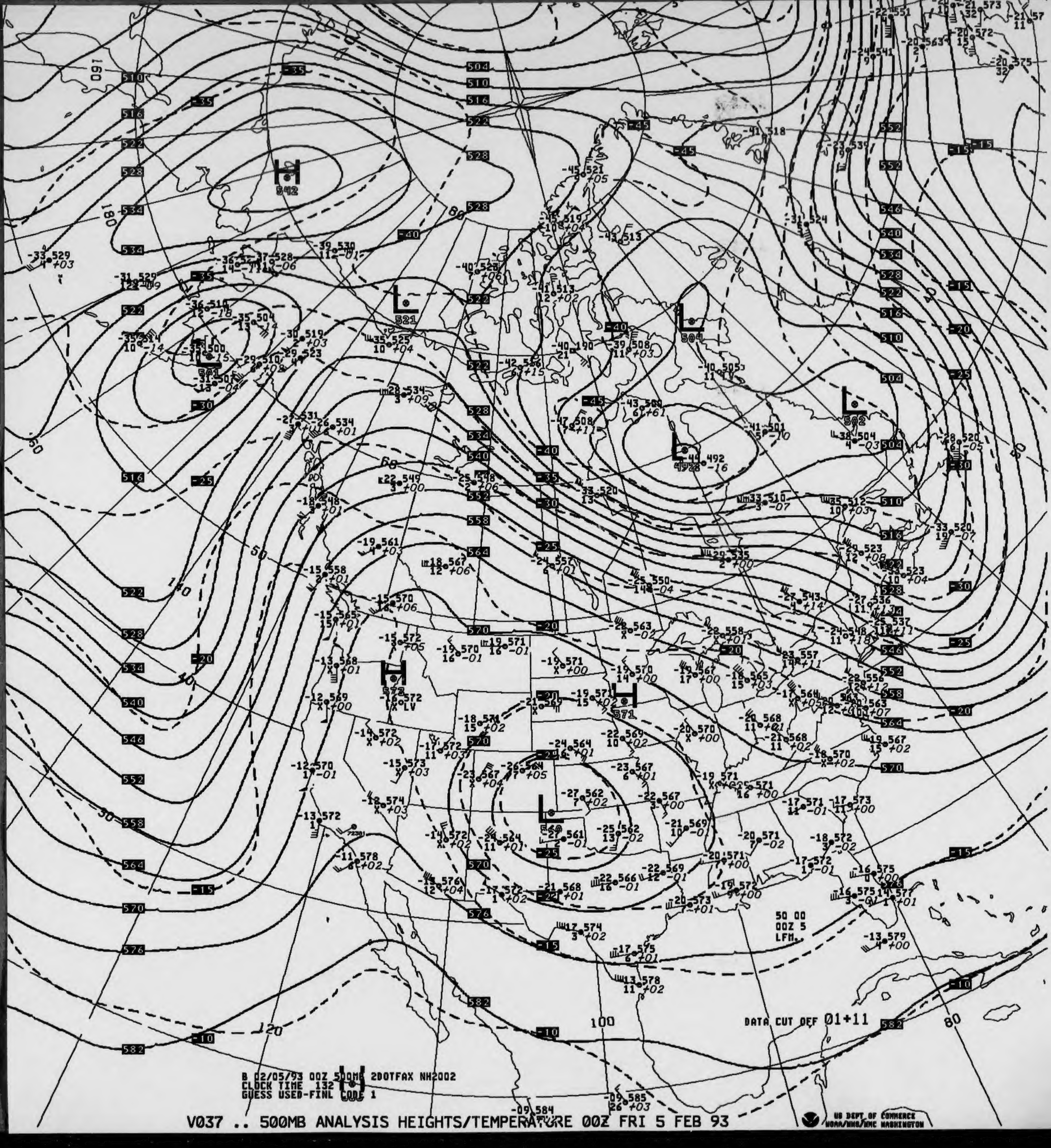
B 02/05/93 00Z 500MB 2DOTFAX NH2002
CLOCK TIME 132
GUESS USED-FINL CODE 1
DATA CUT OFF 01+11
50 00
00Z 5
LFM..
H
542
L
521
L
504
L
502
L
492
H
572
H
571
L
560
100
120
80
US DEPT OF COMMERCE
NOAA/NWS/NMC WASHINGTON

V037 .. 500MB ANALYSIS HEIGHTS/TEMPERATURE 00Z FRI 5 FEB 93

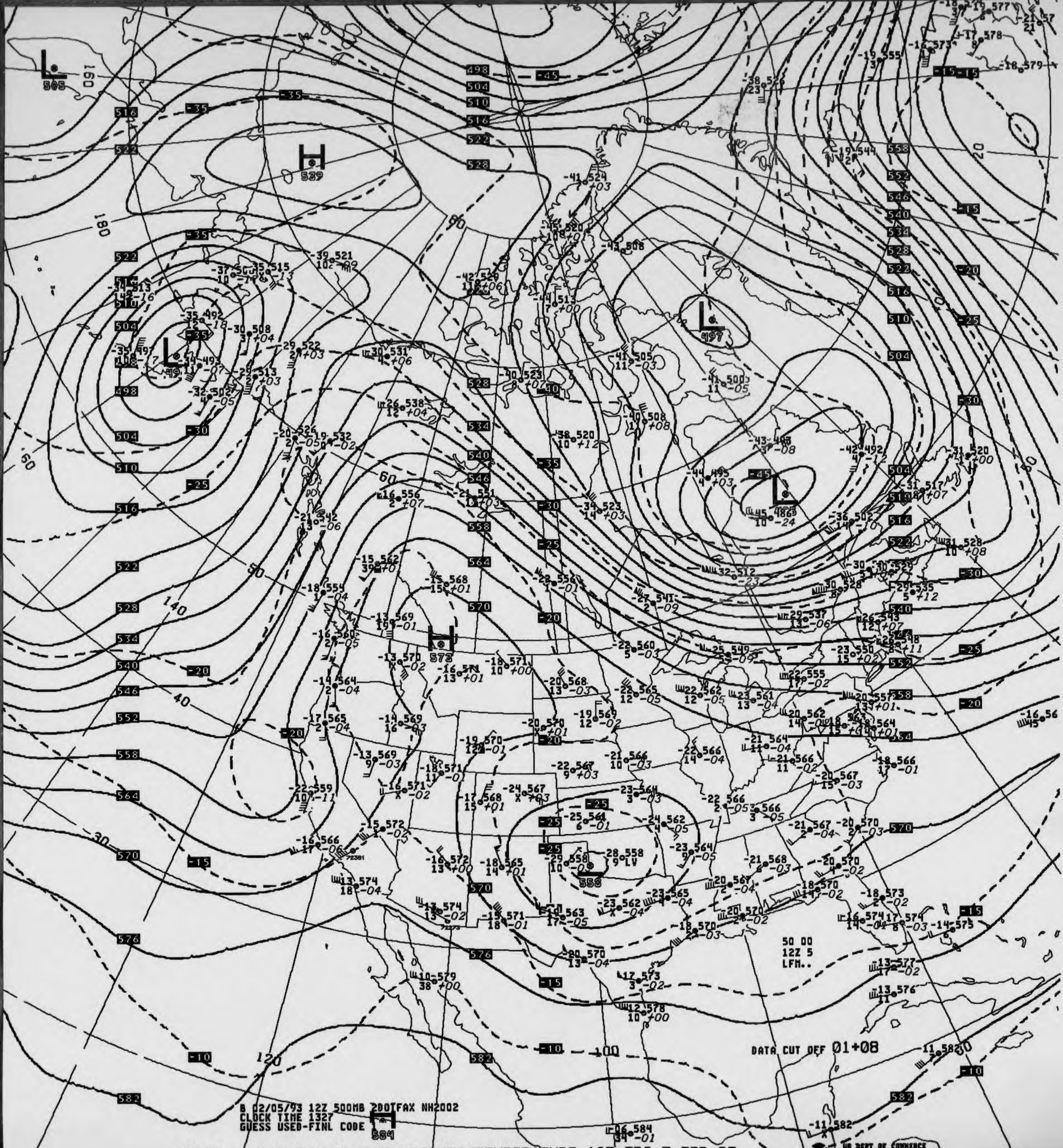
B 02/05/93 12Z 500MB 200TFAX NH2002
CLOCK TIME 1327
GUESS USED-FINL CODE 1
DATA CUT OFF 01+08
50 00
12Z 5
LFM..
US DEPT OF COMMERCE
NOAA/NWS/NMC WASHINGTON

V437 .. 500MB ANALYSIS HEIGHTS/TEMPERATURE 12Z FRI 5 FEB 93

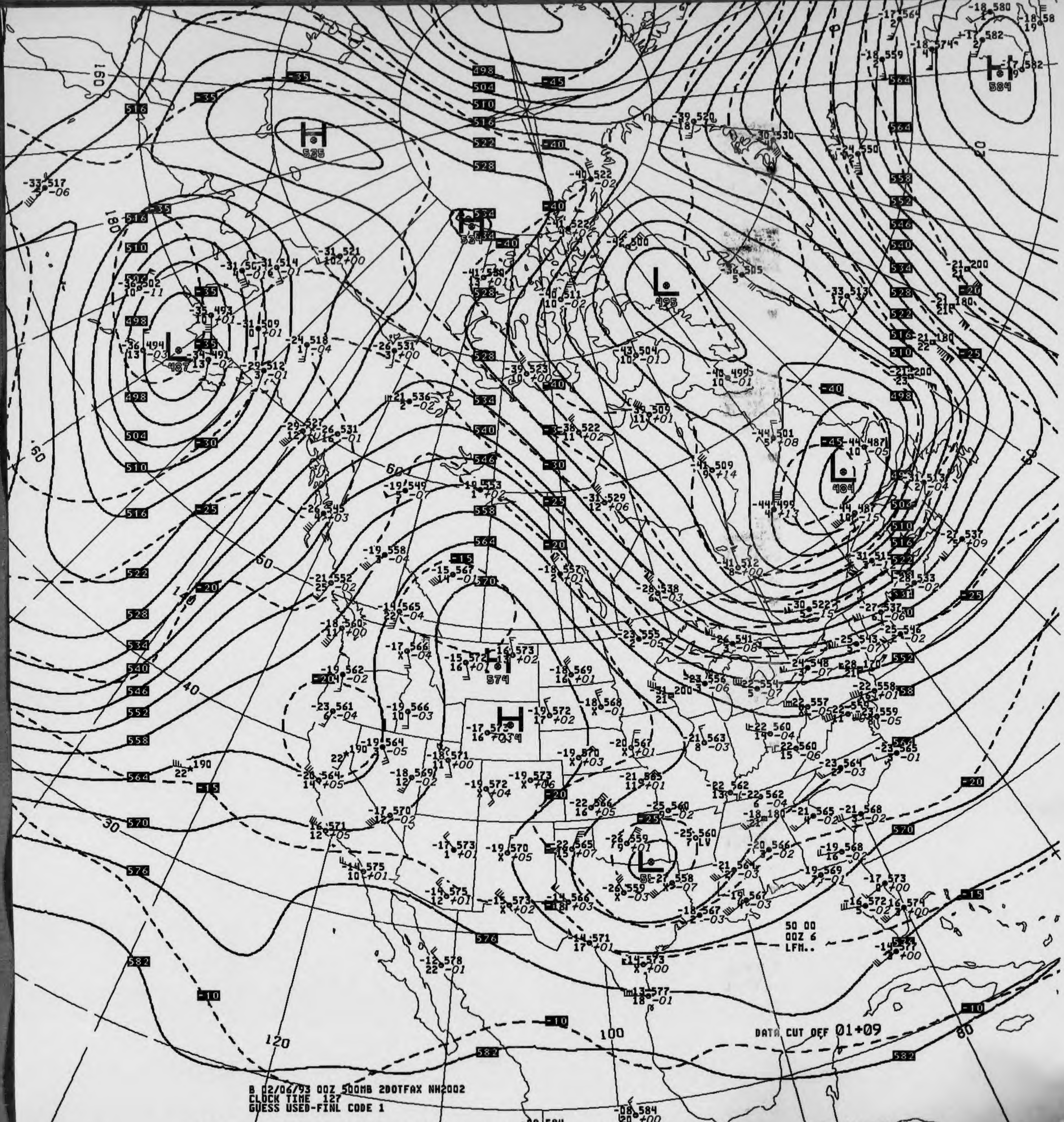
H
525
H
534
H
584
L
487
L
495
L
484
H
574
H
574
L
558
180
160
140
120
100
80
60
50
40
30
20
50 00
00Z 6
LFM..

DATA CUT OFF 01+09

B 02/06/93 00Z 500MB 2DOTFAX NH2002
CLOCK TIME 127
GUESS USED-FINL CODE 1

V037 .. 500MB ANALYSIS HEIGHTS/TEMPERATURE 00Z SAT 6 FEB 93

US DEPT OF COMMERCE
NOAA/NWS/NMC WASHINGTON

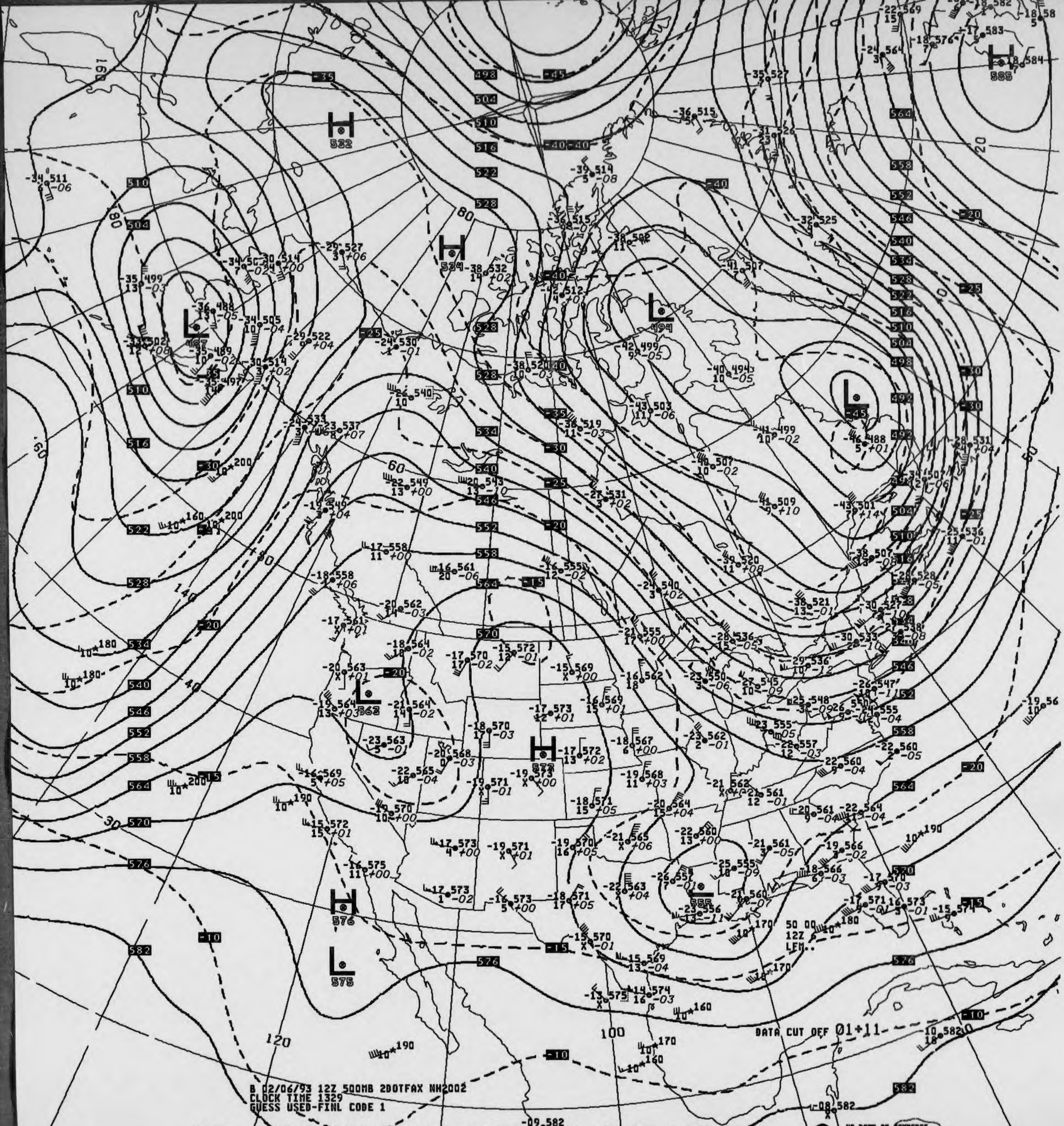
H
532
H
534
L
487
L
494
L
L
-45
H
585
L
562
H
573
L
555
H
576
L
575
DATA CUT OFF 01+11
50 00
12Z
LFM..

B 02/06/93 12Z 500MB 2DOTFAX NH2002
CLOCK TIME 1329
GUESS USED-FINL CODE 1

V437 .. 500MB ANALYSIS HEIGHTS/TEMPERATURE 12Z SAT 6 FEB 93

US DEPT OF COMMERCE
NOAA/NWS/NMC WASHINGTON

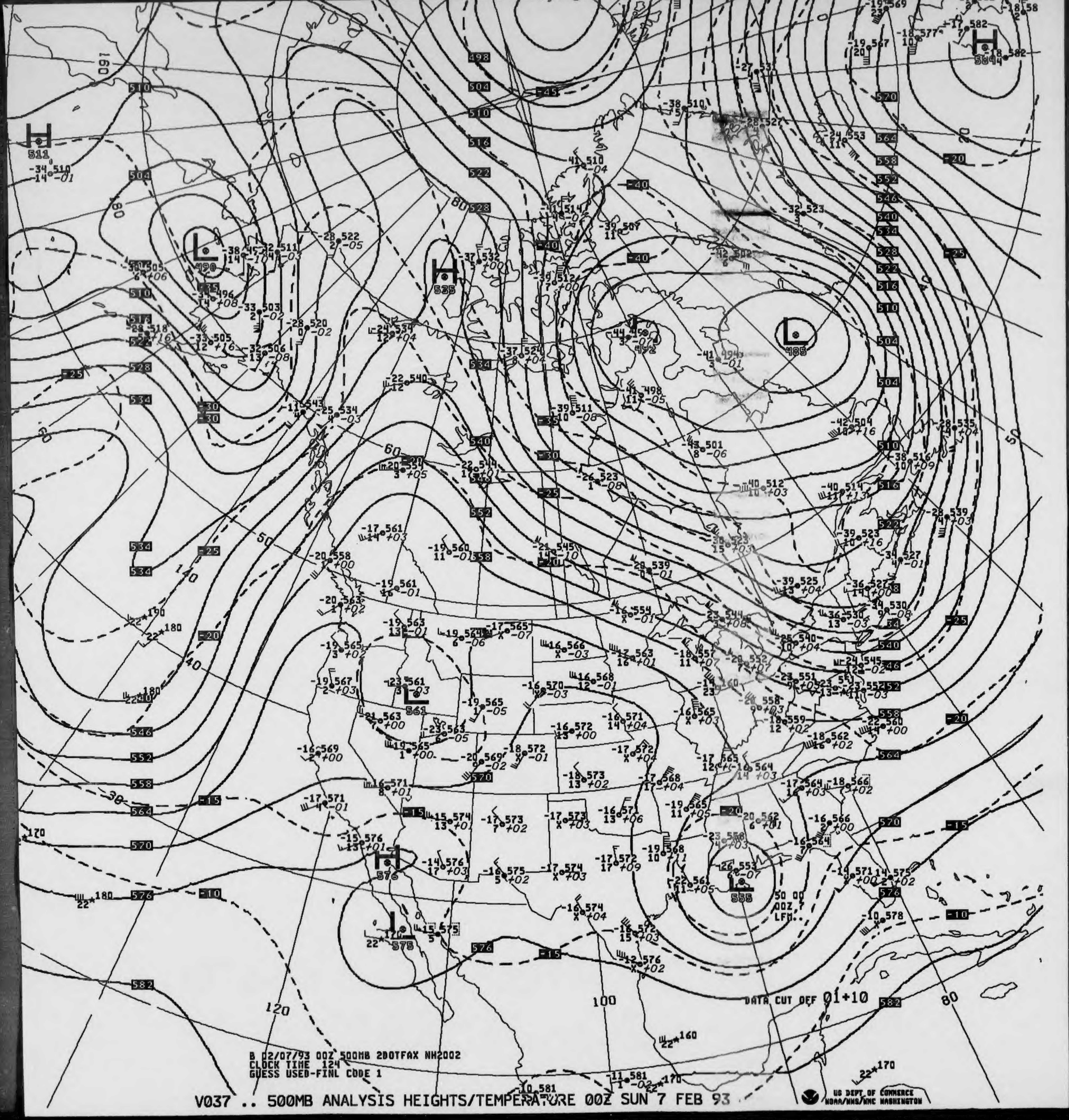
DATA CUT OFF 01+10
50 00
00Z 7
LFM
498
504
510
516
522
528
534
540
546
552
558
564
570
576
582
-10
-15
-20
-25
-30
-35
-40
-45
H
L
100
120
80

B 02/07/93 00Z 500MB 200TFAX NH2002
CLOCK TIME 124
GUESS USED-FINL CDDE 1

V037 .. 500MB ANALYSIS HEIGHTS/TEMPERATURE 00Z SUN 7 FEB 93

US DEPT OF COMMERCE
NOAA/NWS/NMC WASHINGTON

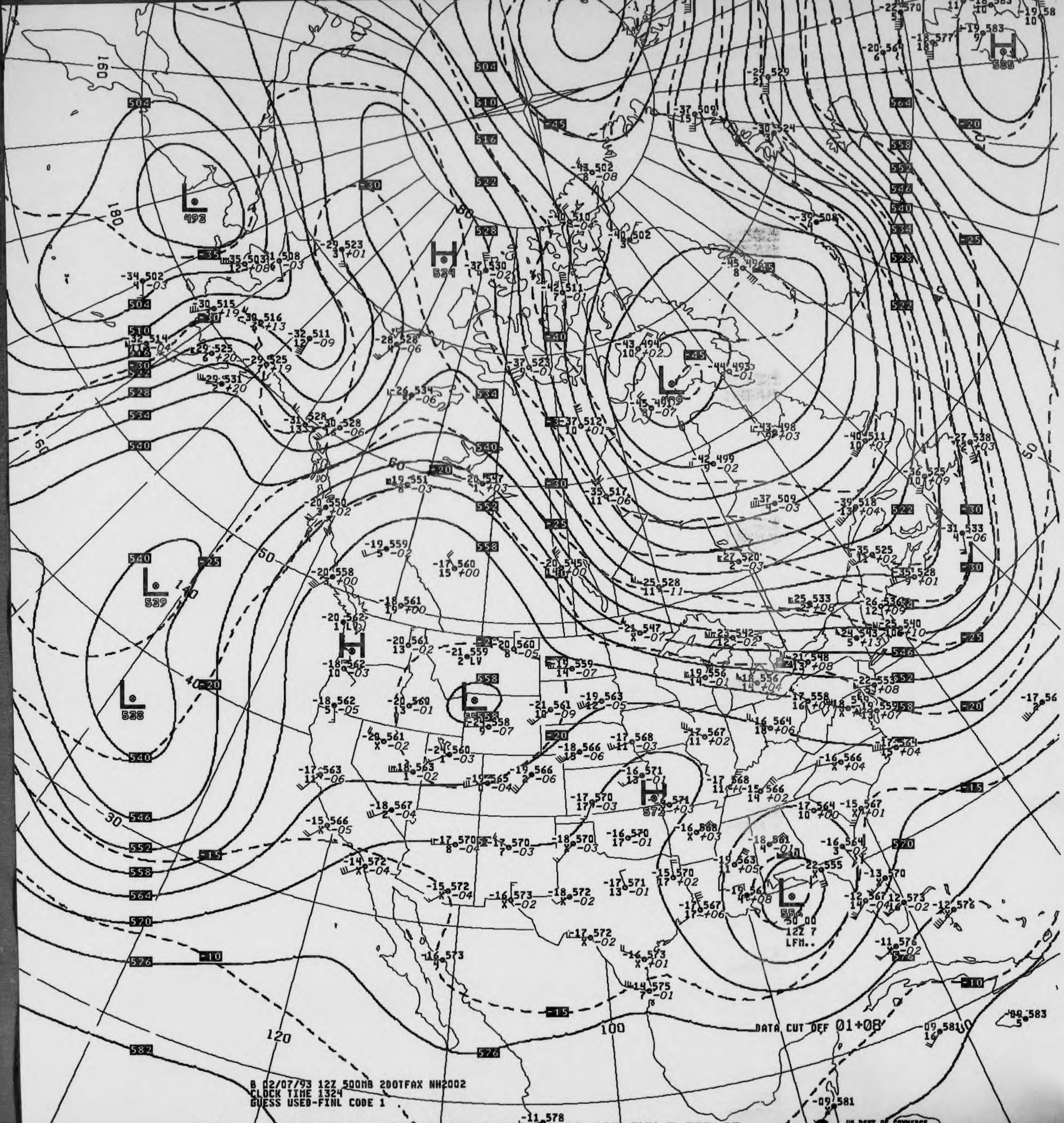

DATA CUT OFF 01+08
12Z 7
LFM..

B 02/07/93 12Z 500MB 2DOTFAX NH2002
CLOCK TIME 1324
GUESS USED-FINL CODE 1

V437 .. 500MB ANALYSIS HEIGHTS/TEMPERATURE 12Z SUN 7 FEB 93

US DEPT OF COMMERCE
NOAA/NWS/NMC WASHINGTON

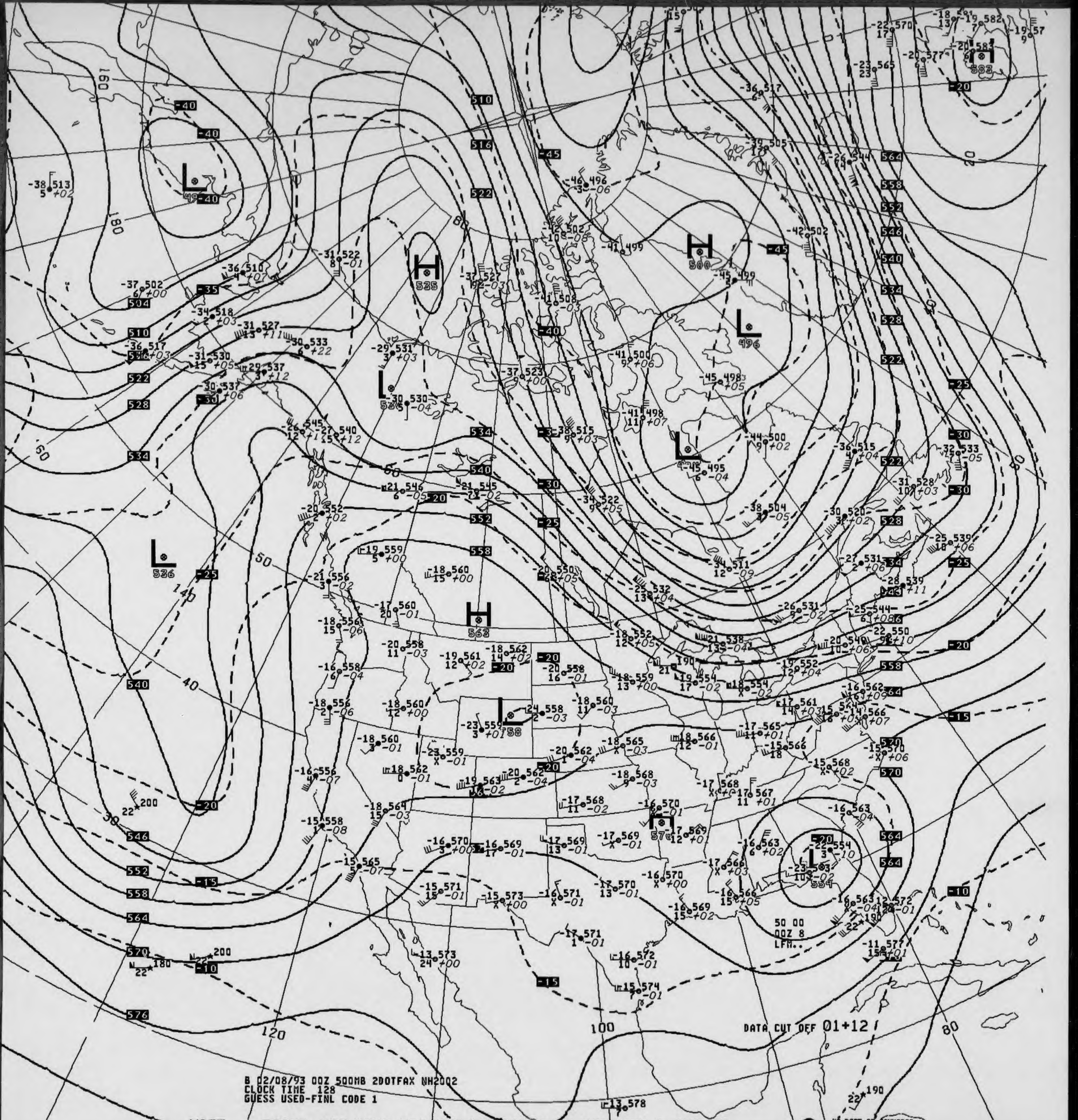

510
516
522
528
534
540
546
552
558
564
570
576
-40
-45
-35
-30
-25
-20
-15
-10
H
535
H
500
H
563
L
496
L
536
L
534
L
558
L
554
57
160
180
140
120
100
80
60
50
40
30
50 00
00Z 8
LFM..

B 02/08/93 00Z 500MB 2DOTFAX NH2002
CLOCK TIME 128
GUESS USED-FINL CODE 1

DATA CUT OFF 01+12

V037 .. 500MB ANALYSIS HEIGHTS/TEMPERATURE 00Z MON 8 FEB 93

US DEPT OF COMMERCE
NOAA/NWS/NMC WASHINGTON

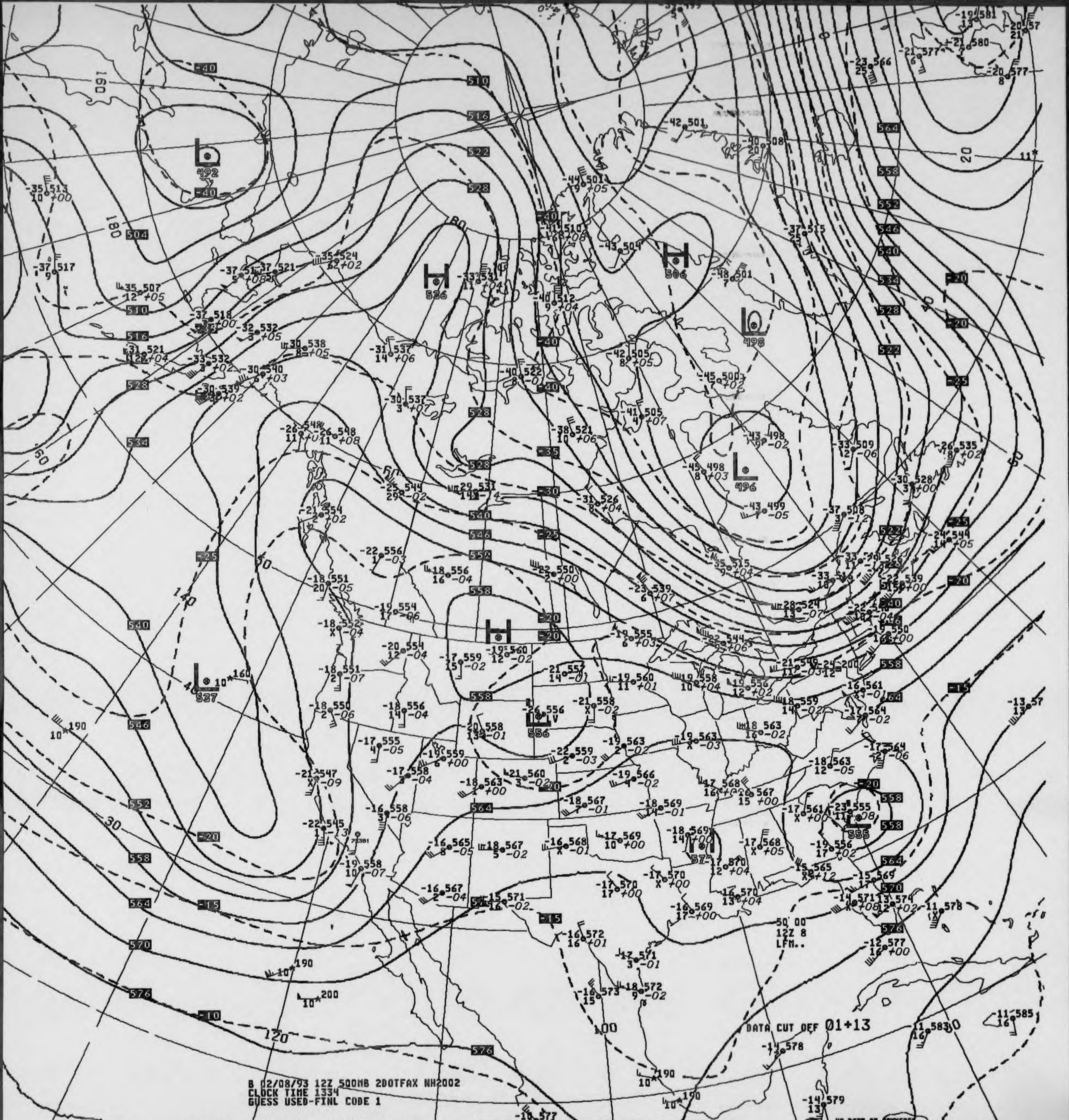
H
536
H
506
H
L
492
L
498
L
496
L
537
L
556
555
504
510
516
522
528
534
540
546
552
558
564
570
576
-40
-35
-30
-25
-20
-15
-10
160
180
140
120
100
20
30
40
50
60
80
LFM..

B 02/08/93 12Z 500MB 2DOTFAX NH2002
CLOCK TIME 1334
GUESS USED-FINL CODE 1

DATA CUT OFF 01+13

50 00
12Z 8

V437 .. 500MB ANALYSIS HEIGHTS/TEMPERATURE 12Z MON 8 FEB 93

US DEPT OF COMMERCE
NOAA/NWS/NMC WASHINGTON

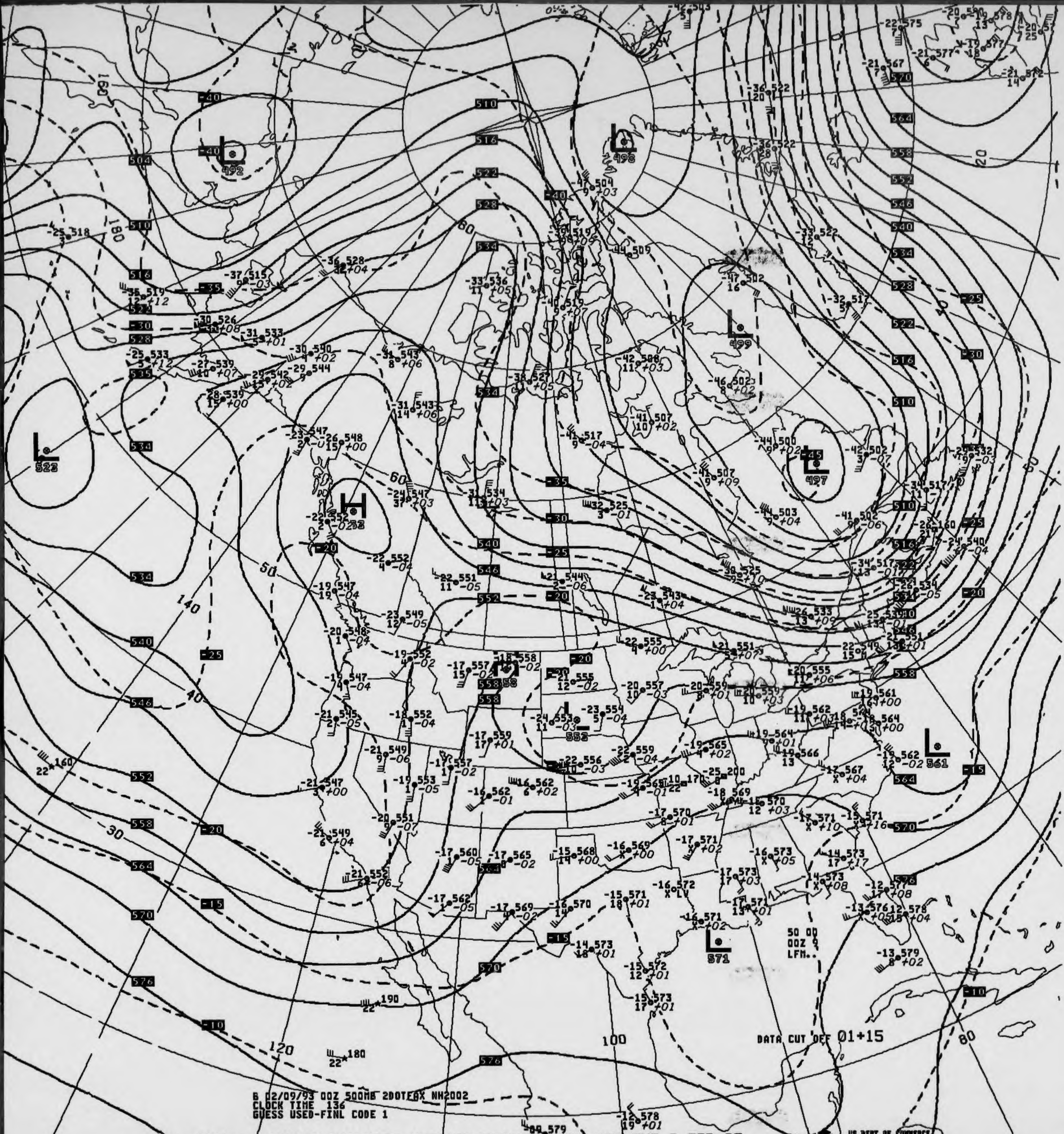
50 00
00Z 9
LFM..
US DEPT OF COMMERCE
NOAA/NWS/NMC WASHINGTON

B 02/09/93 00Z 500MB 2D0TFAX NH2002
CLOCK TIME 136
GUESS USED-FINL CODE 1

DATA CUT OFF 01+15

V037 .. 500MB ANALYSIS HEIGHTS/TEMPERATURE 00Z TUE 9 FEB 93

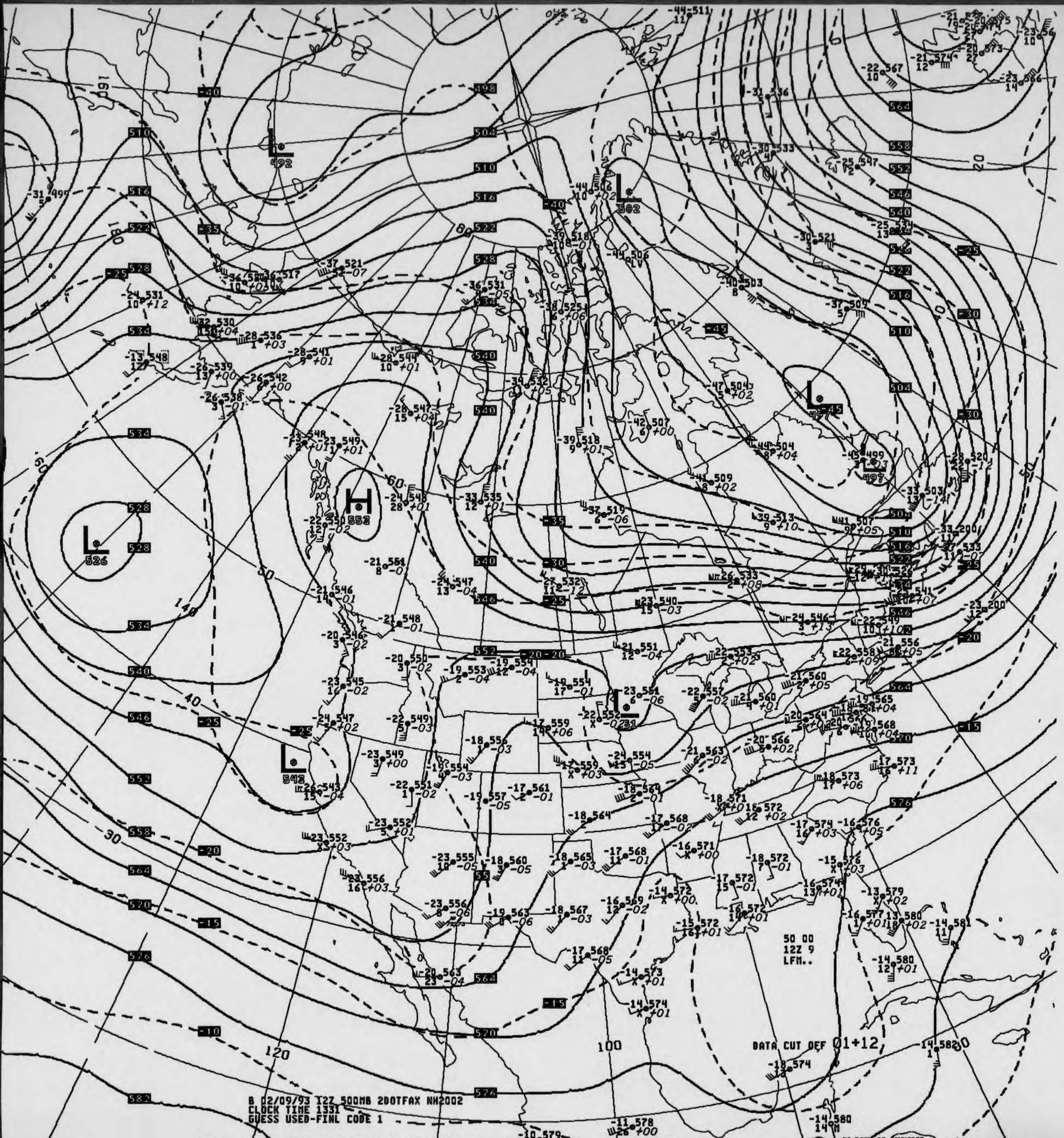
50 00
12Z 9
LFM..
DATA CUT OFF 01+12
B 02/09/93 12Z 500MB 2DOTFAX NH2002
CLOCK TIME 1331
GUESS USED-FINL CODE 1

V437 .. 500MB ANALYSIS HEIGHTS/TEMPERATURE 12Z TUE 9 FEB 93

US DEPT OF COMMERCE
NOAA/NWS/NMC WASHINGTON

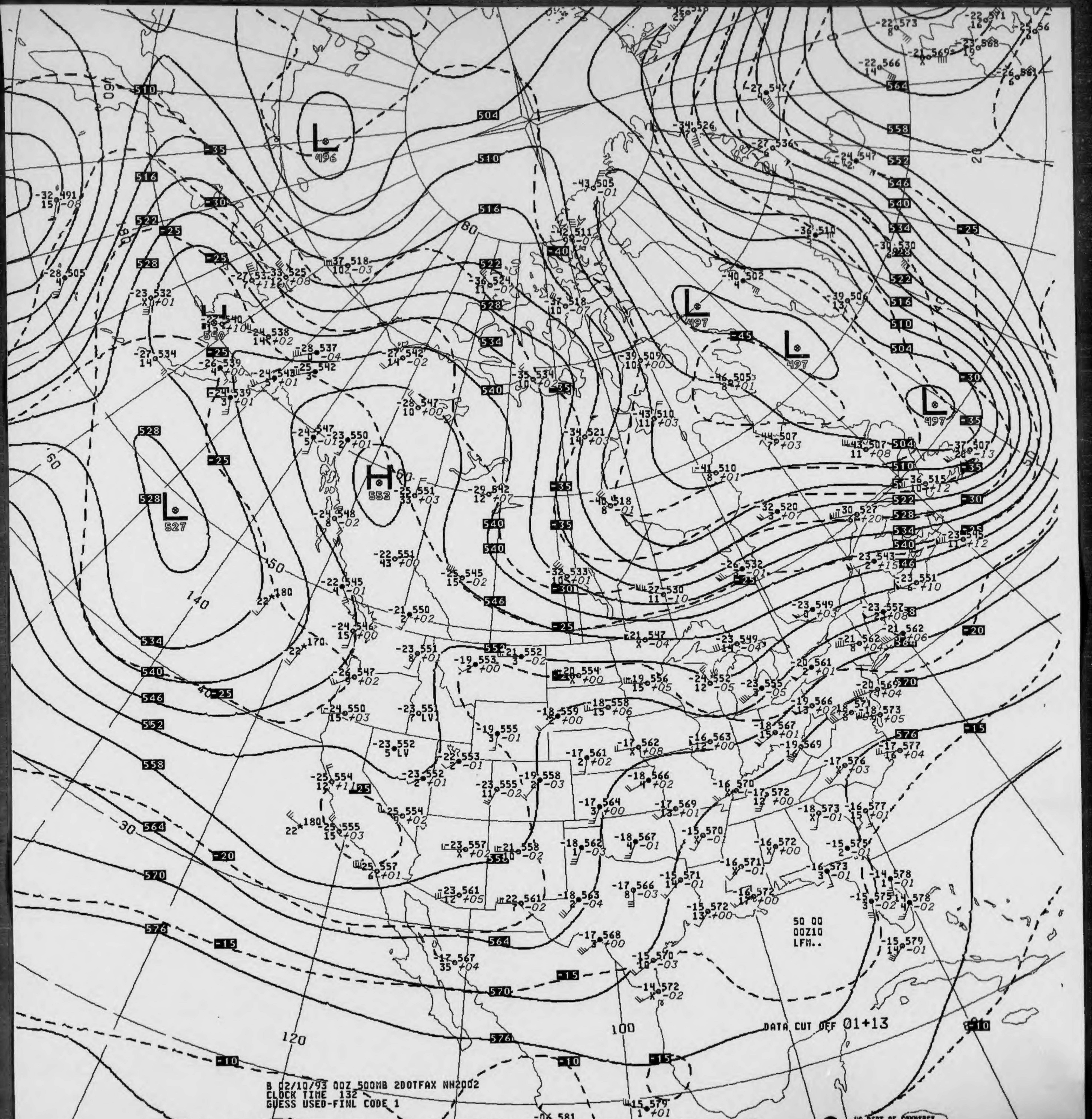

50 00
00Z10
LFM..

DATA CUT OFF 01+13

B 02/10/93 00Z 500MB 2DOTFAX NH2002
CLOCK TIME 132
GUESS USED-FINL CODE 1

US DEPT OF COMMERCE
NOAA/NWS/NMC WASHINGTON

V037 .. 500MB ANALYSIS HEIGHTS/TEMPERATURE 00Z WED 10 FEB 93

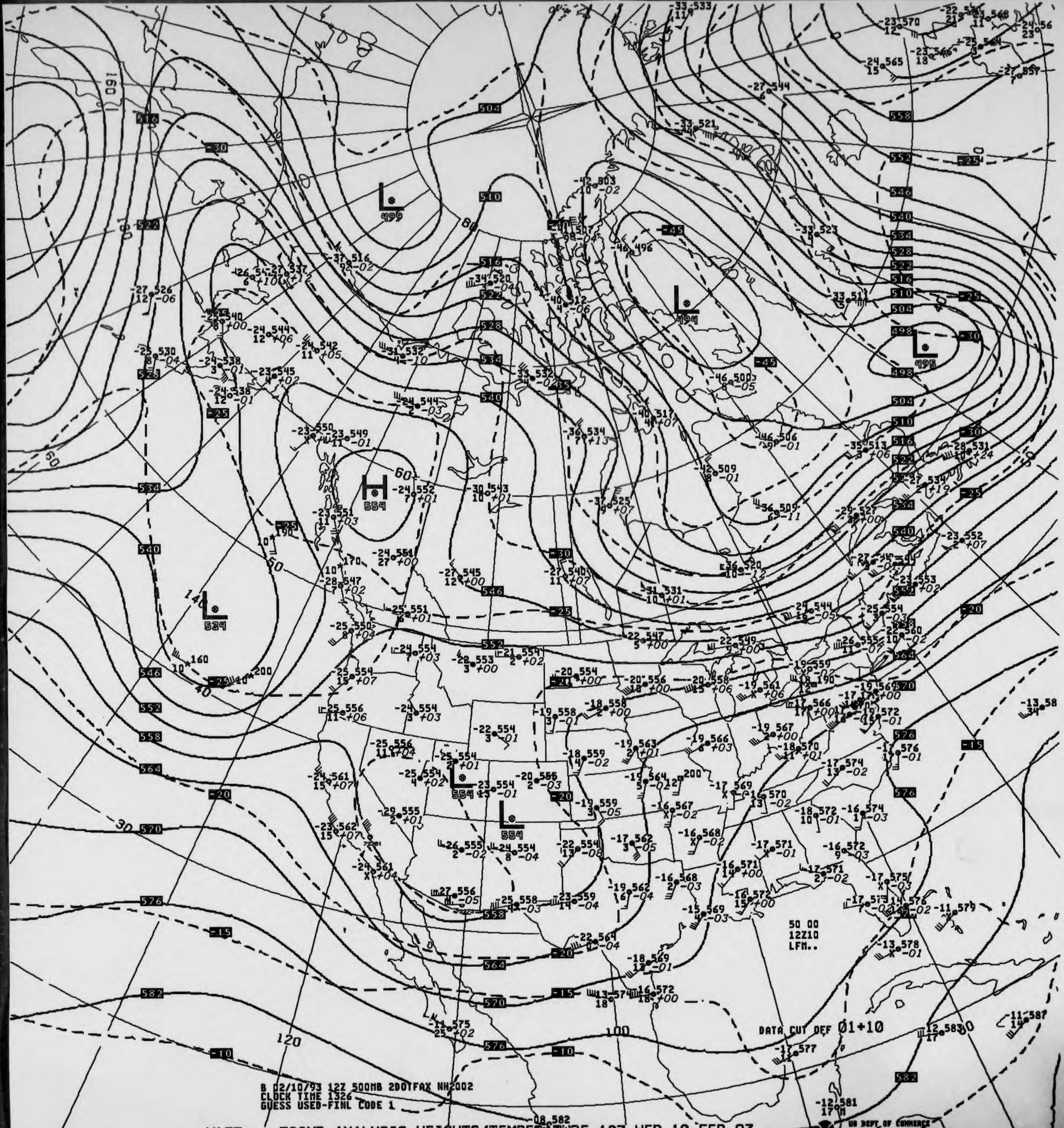
B 02/10/93 12Z 500MB 2DOTFAX NH2002
CLOCK TIME 1526
GUESS USED-FINL CODE 1
DATA CUT OFF 01+10
50 00
12Z10
LFM..
US DEPT OF COMMERCE
NOAA/NWS/NMC WASHINGTON
H
554
L
499
L
494
L
495
L
534
L
554

V437 .. 500MB ANALYSIS HEIGHTS/TEMPERATURE 12Z WED 10 FEB 93

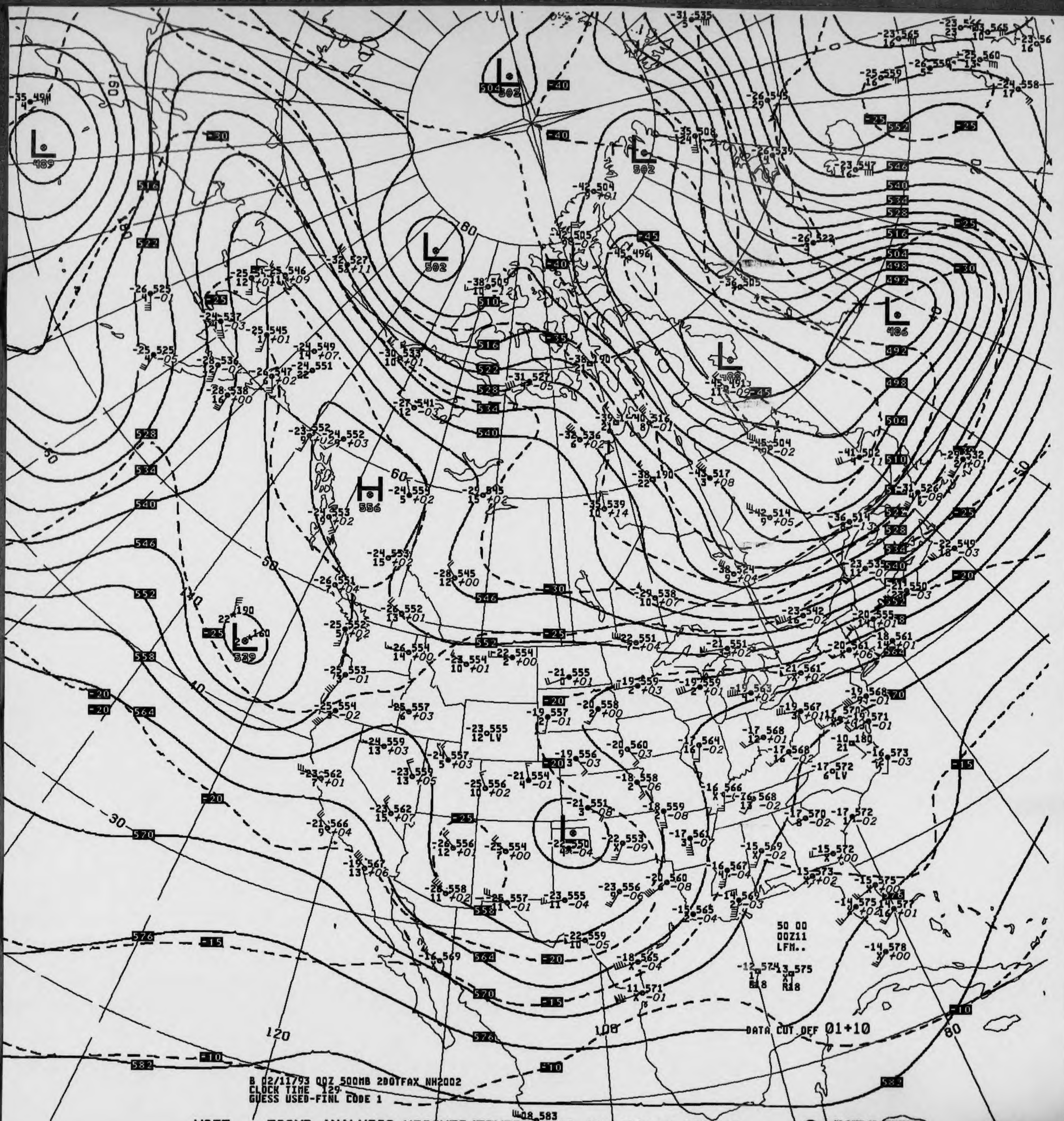

L 489
L 504 502
L 502
L 502
L 486
L 488
H 556
L 529
L 550
516
522
528
534
540
546
552
558
564
570
576
582
-30
-40
-45
-35
-25
-20
-15
-10
160
180
140
120
100
80
60
50
40
30
DATA CUT OFF 01+10
50 00
00Z11
LFM..
B 02/11/93 00Z 500MB 2DOTFAX NH2002
CLOCK TIME 129
GUESS USED-FINL CODE 1
US DEPT OF COMMERCE
NOAA/NWS/NMC WASHINGTON

V037 .. 500MB ANALYSIS HEIGHTS/TEMPERATURE 00Z THU 11 FEB 93

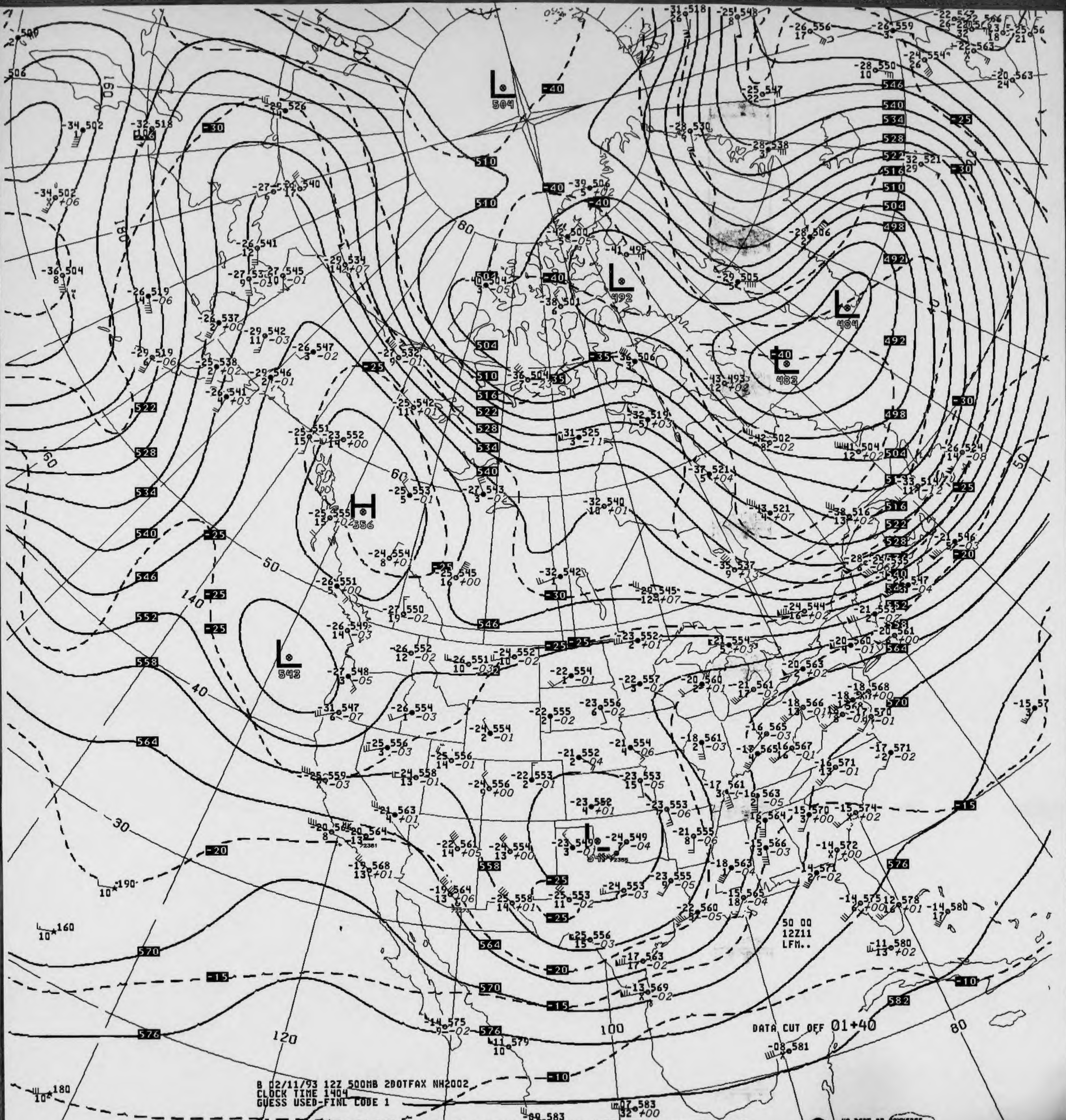
L 504
L 492
L 484
L 483
H 556
L 543
L
B 02/11/93 12Z 500MB 2DOTFAX NH2002
CLOCK TIME 1404
GUESS USED-FINL CODE 1
50 00
12Z11
LFM..
DATA CUT OFF 01+40
546
540
534
528
522
516
510
504
498
492
552
558
564
570
576
582
-40
-35
-30
-25
-20
-15
-10
160
180
140
120
100
80
60
50
40
30

V437 .. 500MB ANALYSIS HEIGHTS/TEMPERATURE 12Z THU 11 FEB 93

US DEPT OF COMMERCE
NOAA/NWS/NMC WASHINGTON

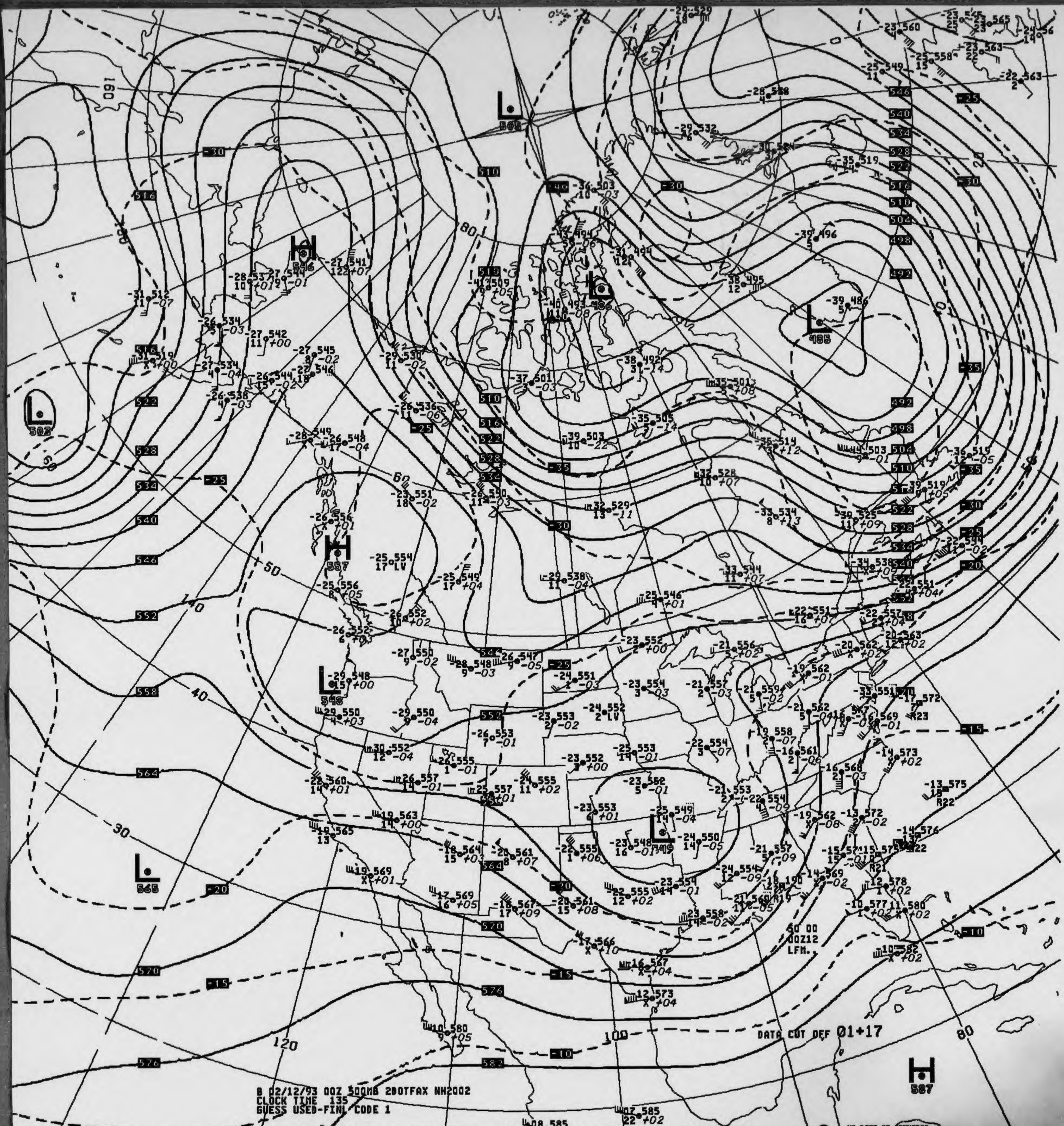
DATA CUT OFF 01+17
50 00
00Z12
LFM.
B 02/12/93 00Z 500MB 2DOTFAX NH2002
CLOCK TIME 135
GUESS USED-FINL CODE 1
US DEPT OF COMMERCE
NOAA/NWS/NMC WASHINGTON

V037 .. 500MB ANALYSIS HEIGHTS/TEMPERATURE 00Z FRI 12 FEB 93

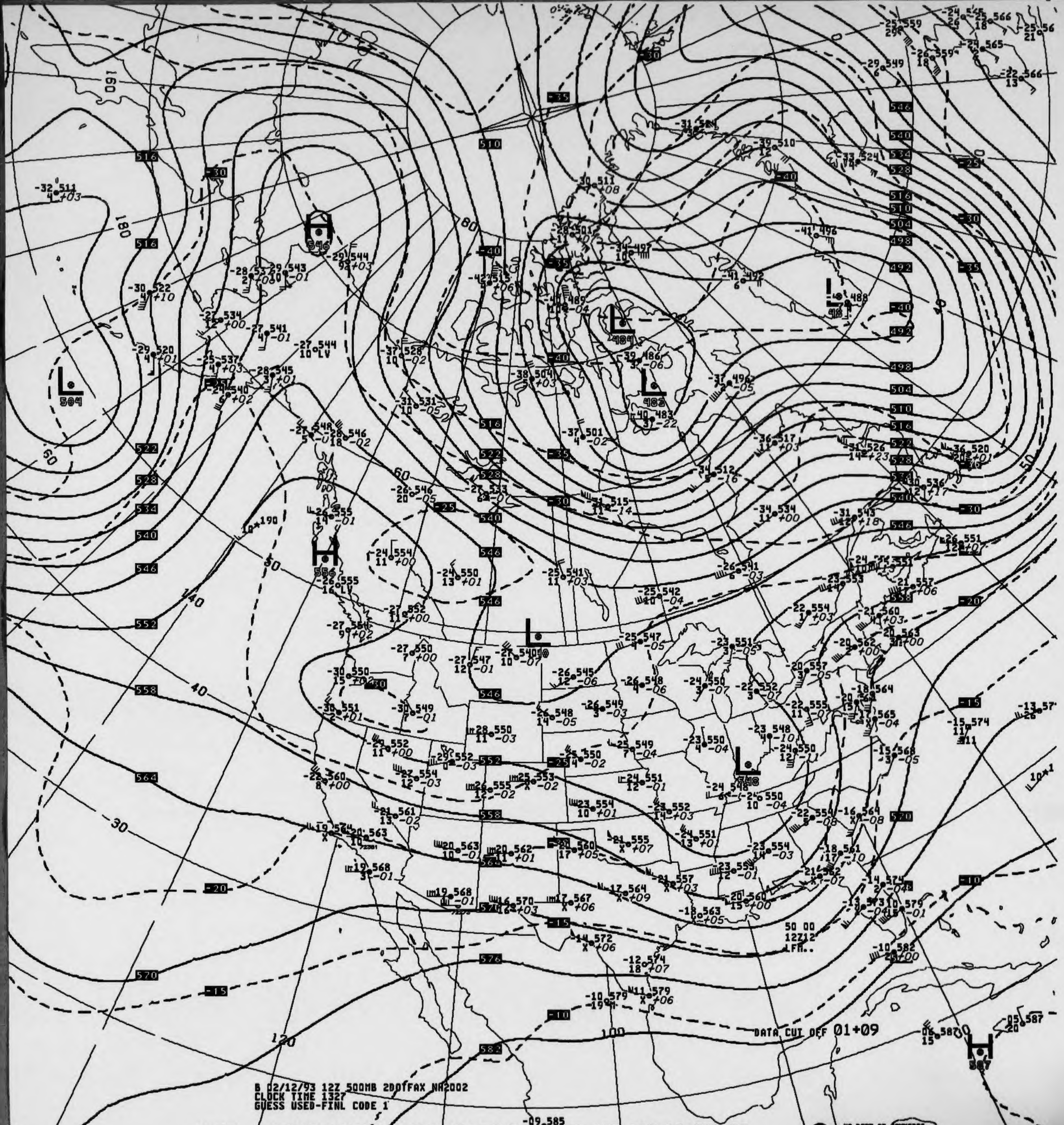
B 02/12/93 12Z 500MB 2DOTFAX NA2002
CLOCK TIME 1327
GUESS USED-FINL CODE 1
DATA CUT OFF 01+09
50 00
12Z12
LFM..
H 546
H 556
H 587
L 504
L 484
L 482
L 488
L 540
L 548
516
522
528
534
540
546
552
558
564
570
576
582
510
504
498
492
-40
-35
-30
-25
-20
-15
-10
180
160
140
120
100
80
60
50
40
30

V437 .. 500MB ANALYSIS HEIGHTS/TEMPERATURE 12Z FRI 12 FEB 93

US DEPT OF COMMERCE
NOAA/NWS/NMC WASHINGTON

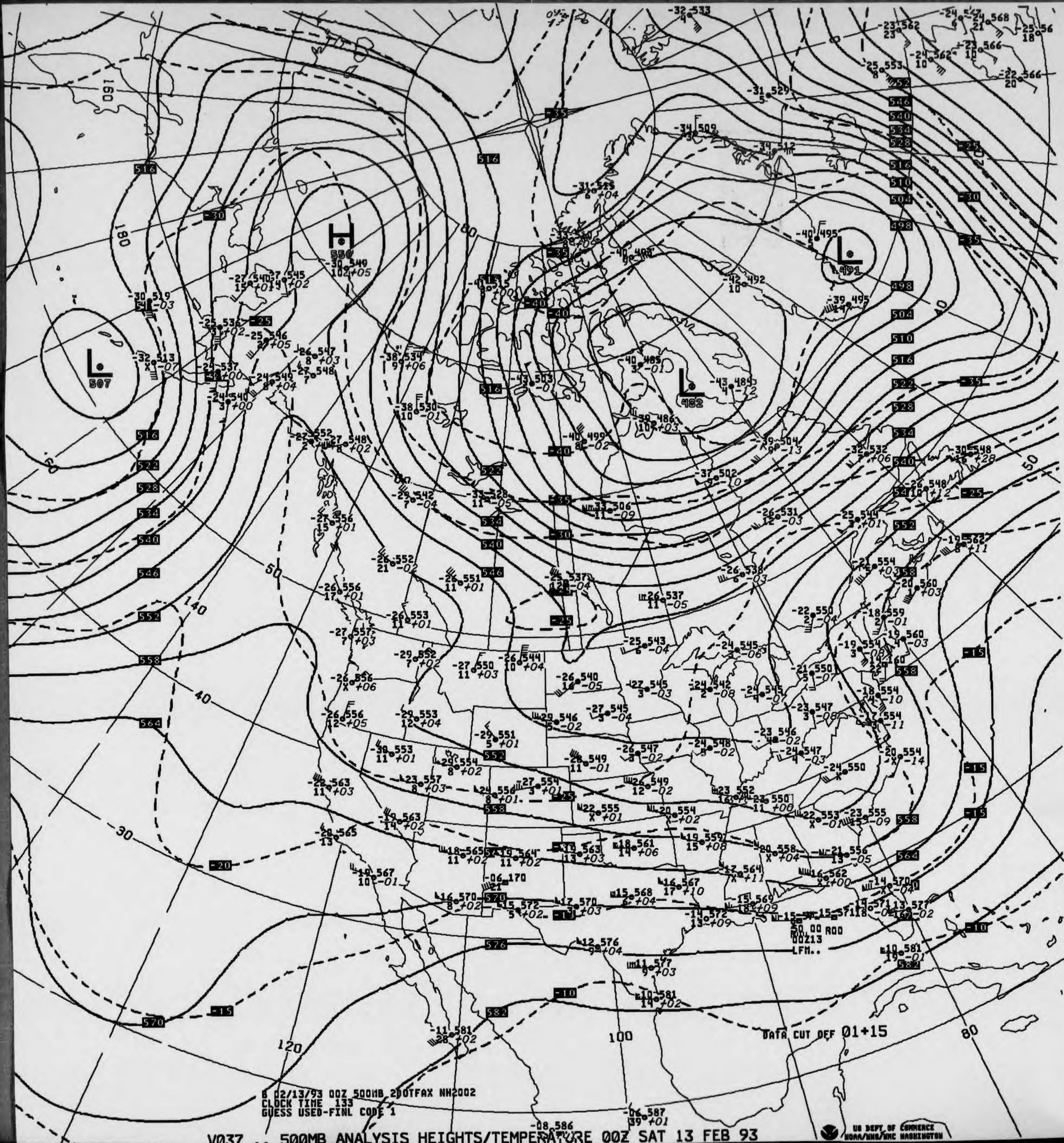
H
550
L
507
L
491
L
482
516
522
528
534
540
546
552
558
564
570
576
582
-15
-20
-25
-30
-35
-40
-10
180
160
140
120
100
80
50
40
30
DATA CUT OFF 01+15
50.00 R00
00Z13
LFM..
B 02/13/93 00Z 500MB 200TFAX NH2002
CLOCK TIME 133
GUESS USED-FINL CODE 1
US DEPT OF COMMERCE
NOAA/NWS/NMC WASHINGTON

V037 .. 500MB ANALYSIS HEIGHTS/TEMPERATURE 00Z SAT 13 FEB 93

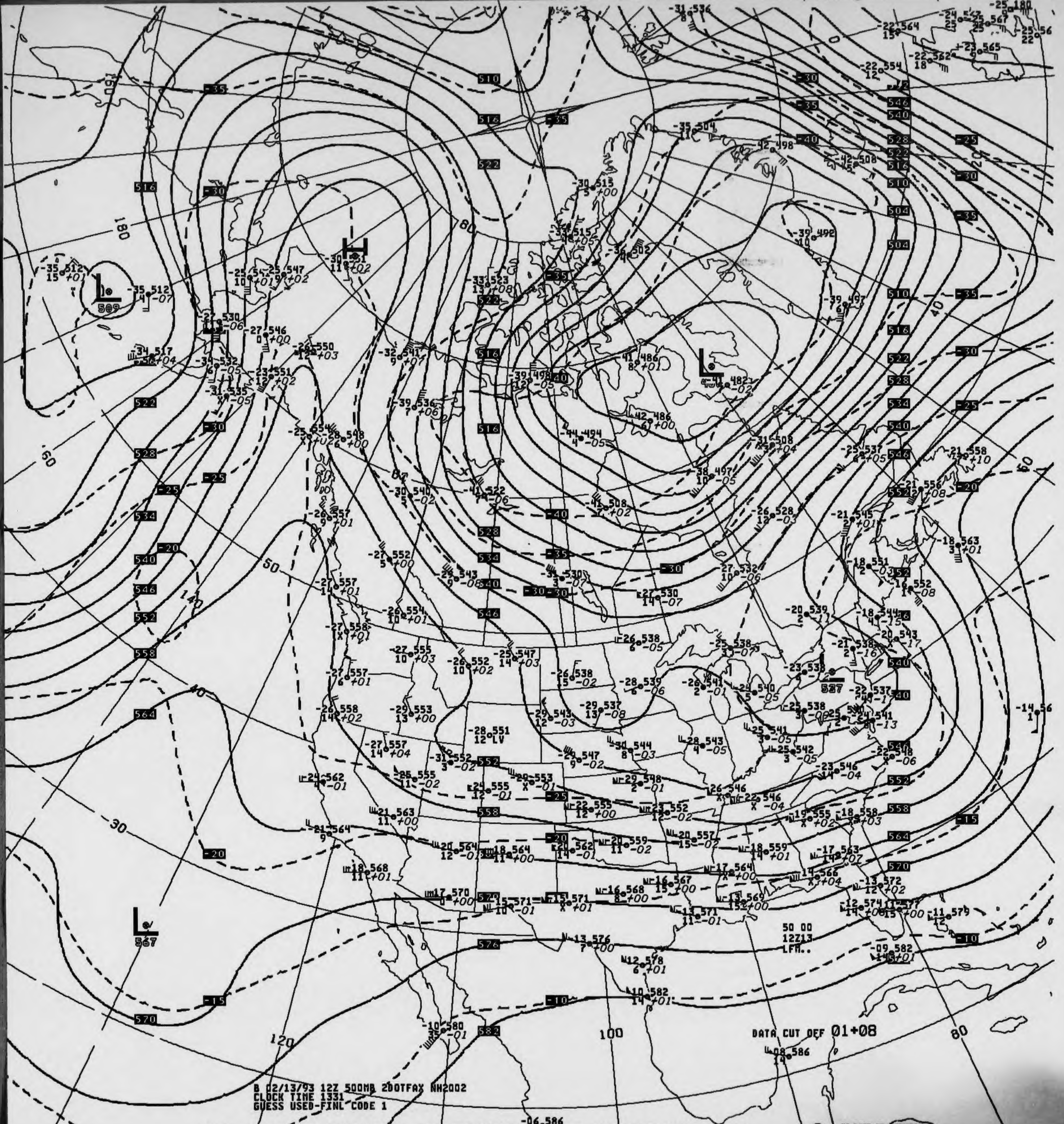
B 02/13/93 12Z 500MB 2DOTFAX NH2002
CLOCK TIME 1331
GUESS USED-FINL CODE 1
DATA CUT OFF 01+08
50 00
12Z13
LFM..
180
160
140
120
100
80
60
50
40
30
US DEPT OF COMMERCE
NOAA/NWS/NMC WASHINGTON

V437 .. 500MB ANALYSIS HEIGHTS/TEMPERATURE 12Z SAT 13 FEB 93

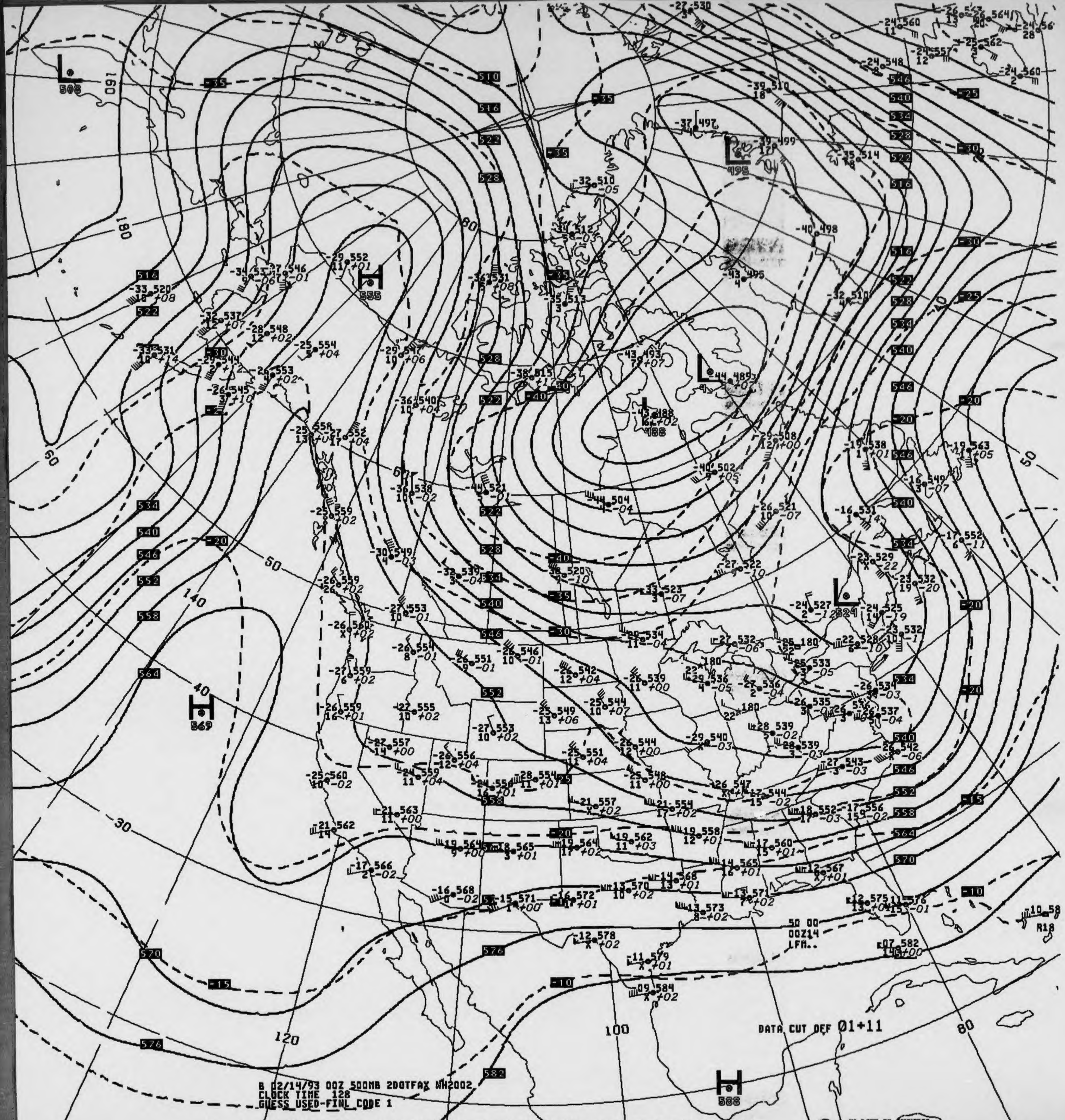
L
508
H
555
L
495
L
488
L
524
H
569
H
588
180
160
140
120
100
80
60
50
40
30
516
522
528
534
540
546
552
558
564
570
576
582
-35
-30
-25
-20
-15
-10
-40
50 00
00Z14
LFM..
R18

B 02/14/93 00Z 500MB 2DOTFAX NH2002
CLOCK TIME 128
GUESS USED-FINL CODE 1

DATA CUT OFF 01+11

V037 .. 500MB ANALYSIS HEIGHTS/TEMPERATURE 00Z SUN 14 FEB 93

US DEPT OF COMMERCE
NOAA/NWS/NMC WASHINGTON

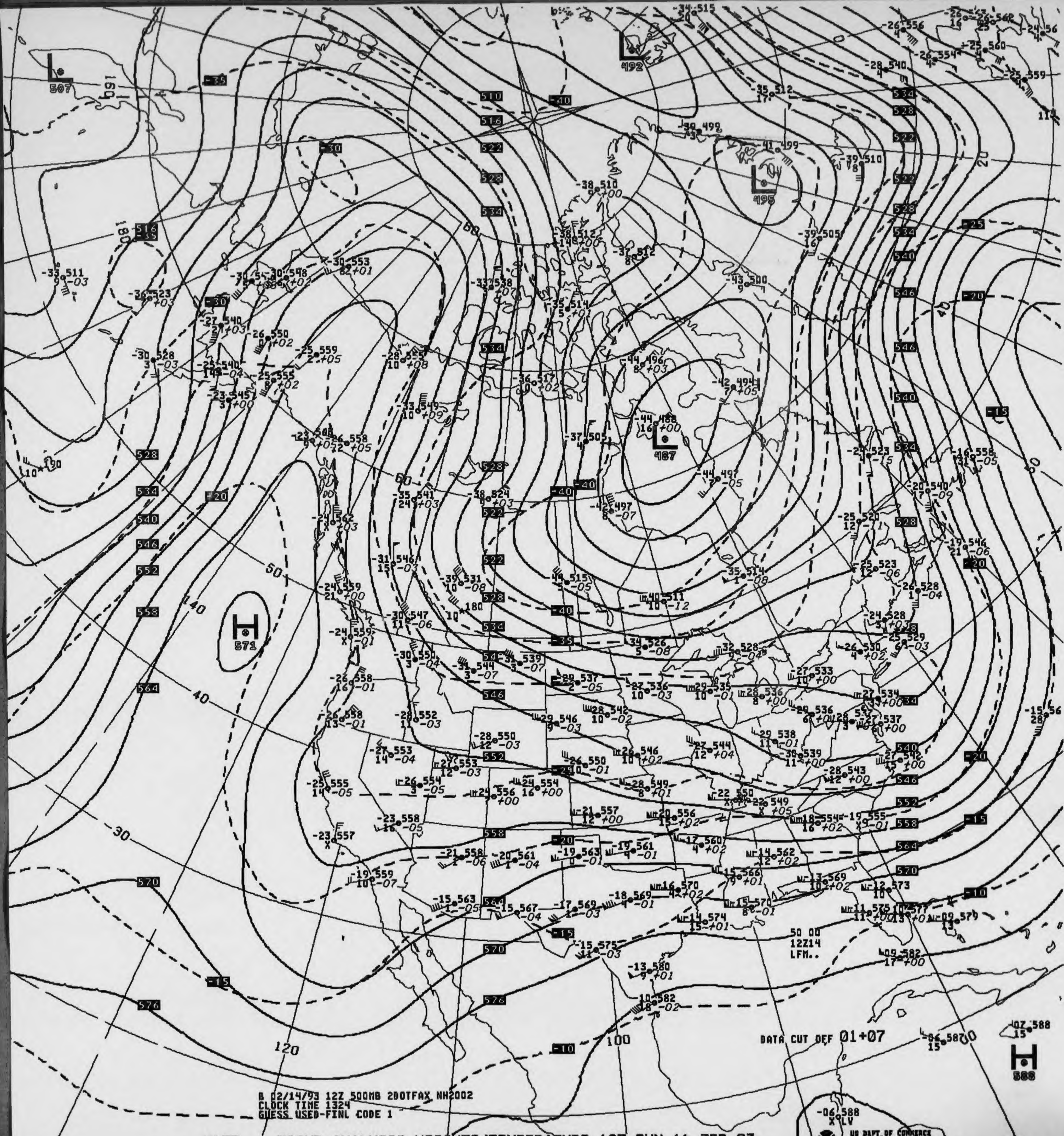

L 507
L 492
L 495
L 487
H 571
H 588
510
516
522
528
534
540
546
552
558
564
570
576
-40
-35
-30
-25
-20
-15
-10
180
160
140
120
100
80
60
50
40
30
20
50 00
12Z14
LFM..

DATA CUT OFF 01+07

B 02/14/93 12Z 500MB 2DOTFAX NH2002
CLOCK TIME 1324
GUESS USED-FINL CODE 1

V437 .. 500MB ANALYSIS HEIGHTS/TEMPERATURE 12Z SUN 14 FEB 93

US DEPT OF COMMERCE
NOAA/NWS/NMC WASHINGTON

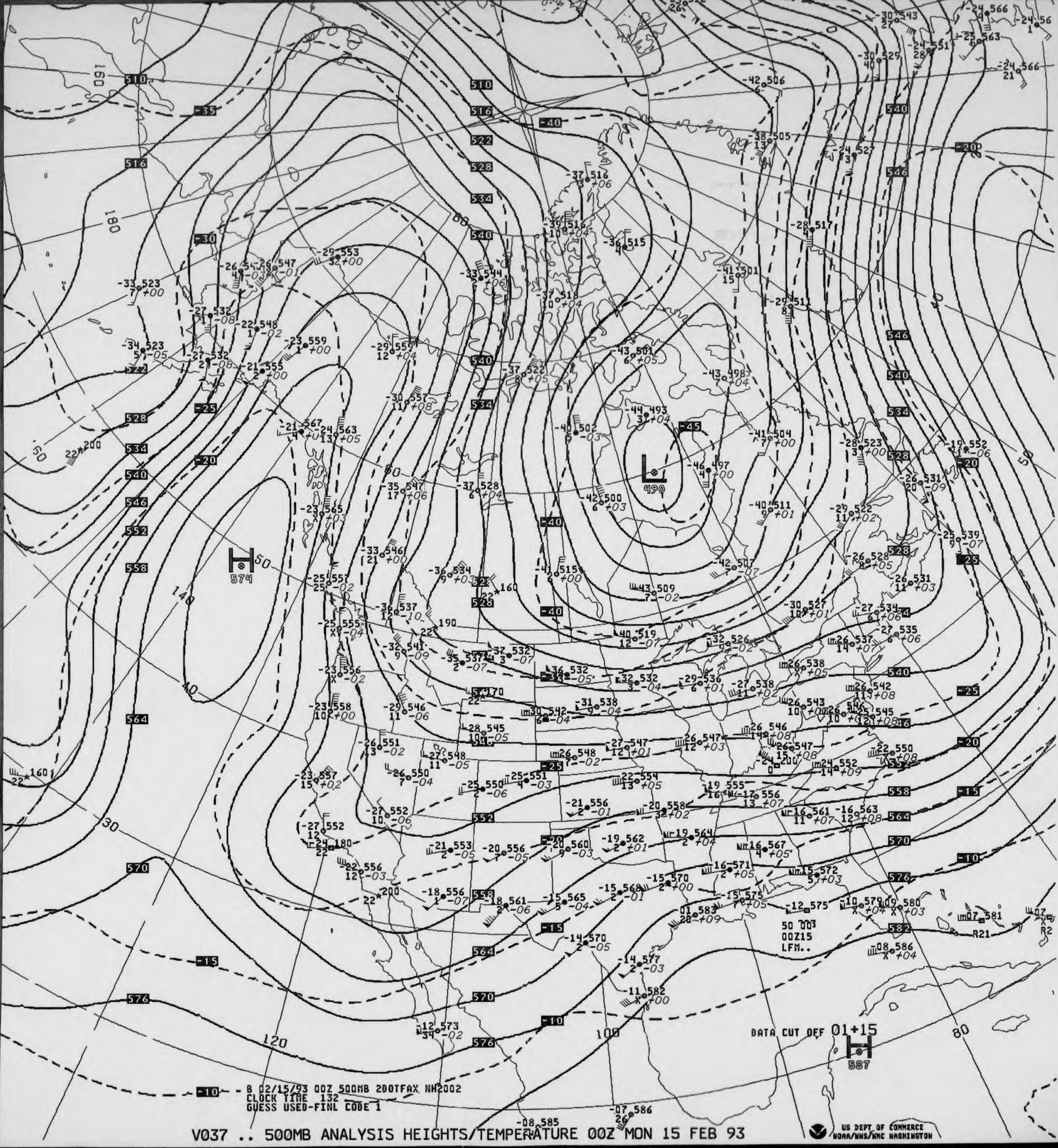
B 02/15/93 00Z 500MB 200TFAX NH2002
CLOCK TIME 132
GUESS USED-FINL CODE 1

DATA CUT OFF 01+15

50 003
00Z15
LFM..

H 574
L 490
H 587
510
516
522
528
534
540
546
552
558
564
570
576
582
-45
-40
-35
-30
-25
-20
-15
-10
180
160
140
120
100
80
60
50
40
30

V037 .. 500MB ANALYSIS HEIGHTS/TEMPERATURE 00Z MON 15 FEB 93

US DEPT OF COMMERCE
NOAA/NWS/NMC WASHINGTON

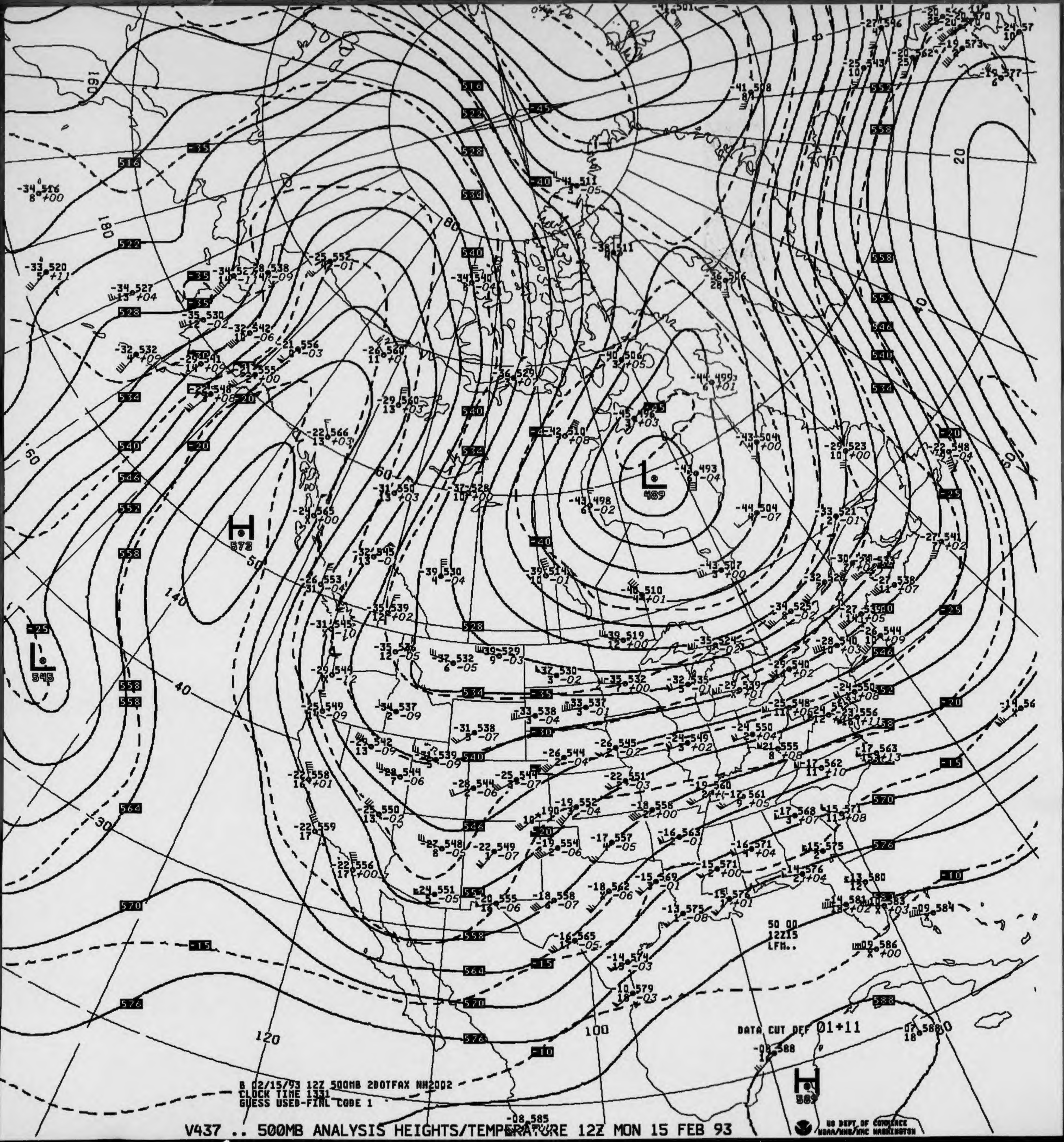
H
573
L
489
L
545
H
589
516
522
528
534
540
546
552
558
564
570
576
588
-10
-15
-20
-25
-30
-35
-40
-45
160
180
140
120
100
80
60
50
40
30
20
50 00
12Z15
LFM..
DATA CUT OFF 01+11
US DEPT OF COMMERCE
NOAA/NWS/NMC WASHINGTON

B 02/15/93 12Z 500MB 2DOTFAX NH2002
CLOCK TIME 1331
GUESS USED-FINL CODE 1

V437 .. 500MB ANALYSIS HEIGHTS/TEMPERATURE 12Z MON 15 FEB 93

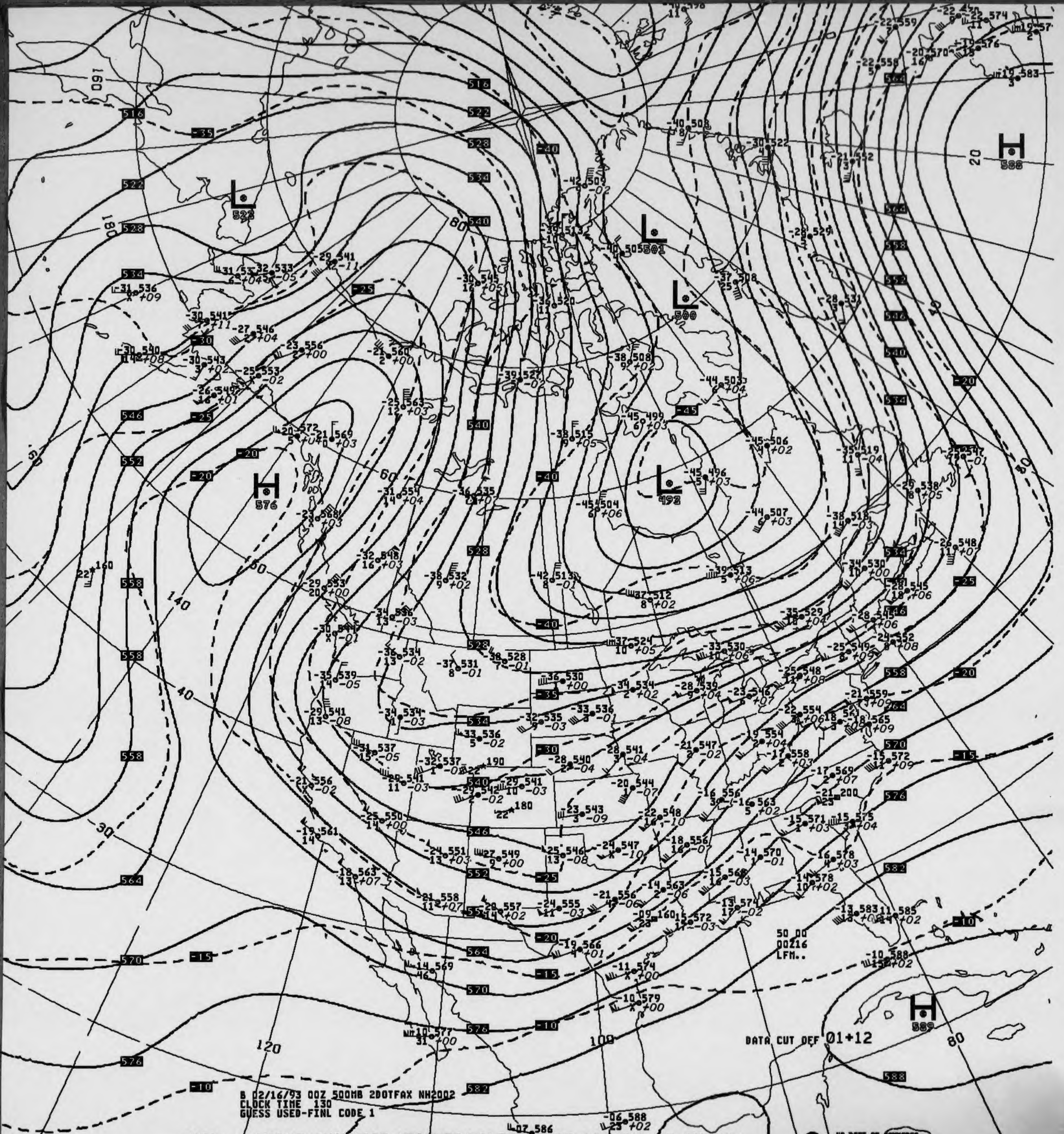
B 02/16/93 00Z 500MB 2DOTFAX NH2002
CLOCK TIME 130
GUESS USED-FINL CODE 1
DATA CUT OFF 01+12
50 00
00Z16
LFM..
US DEPT OF COMMERCE
NOAA/NWS/NMC WASHINGTON

V037 .. 500MB ANALYSIS HEIGHTS/TEMPERATURE 00Z TUE 16 FEB 93

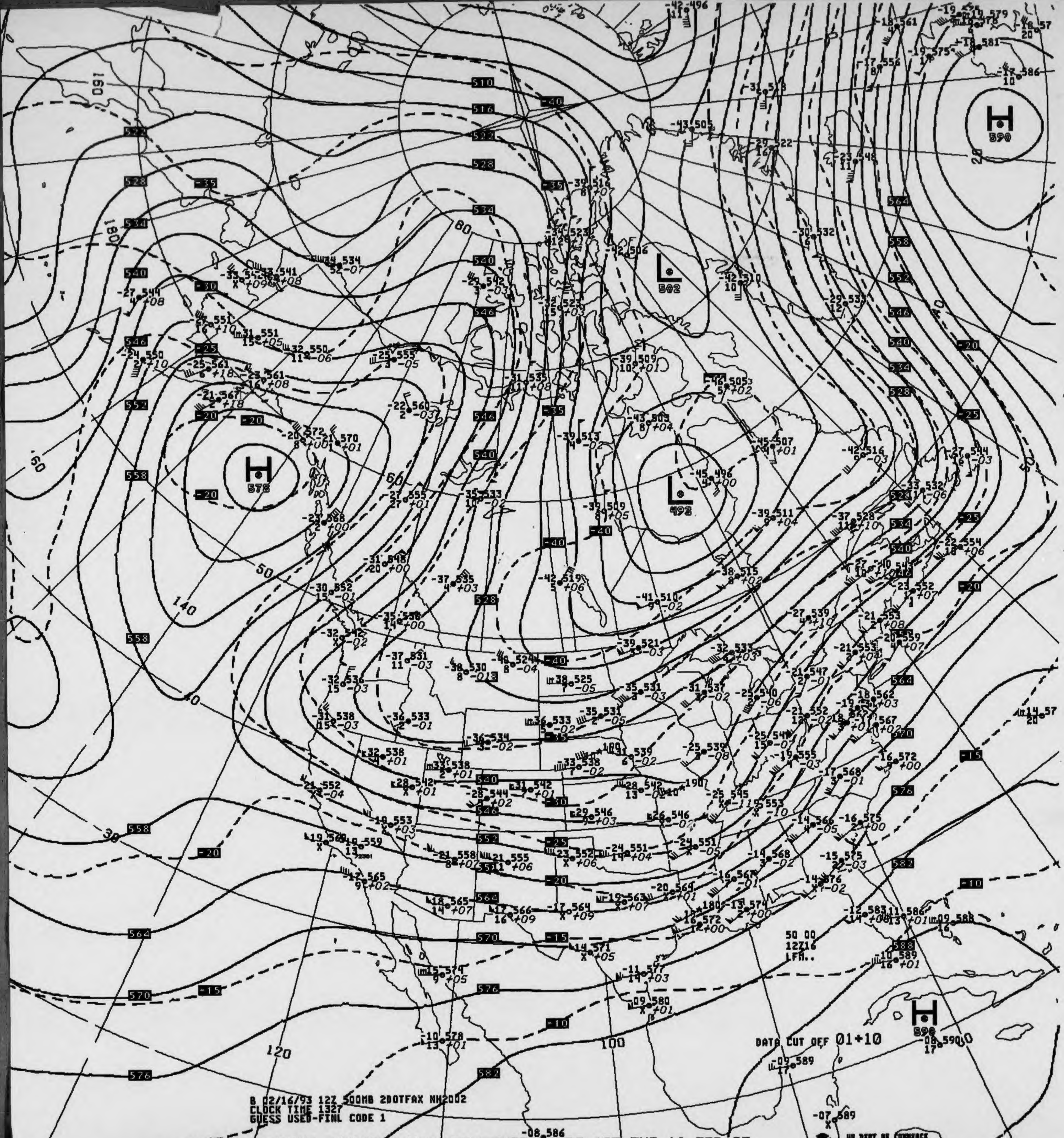
H
590
H
578
L
502
L
492
H
590
50 00
12Z16
LFM..

B 02/16/93 12Z 500MB 2DOTFAX NH2002
CLOCK TIME 1327
GUESS USED-FINL CODE 1

DATA CUT OFF 01+10

V437 .. 500MB ANALYSIS HEIGHTS/TEMPERATURE 12Z TUE 16 FEB 93

US DEPT OF COMMERCE
NOAA/NWS/NMC WASHINGTON

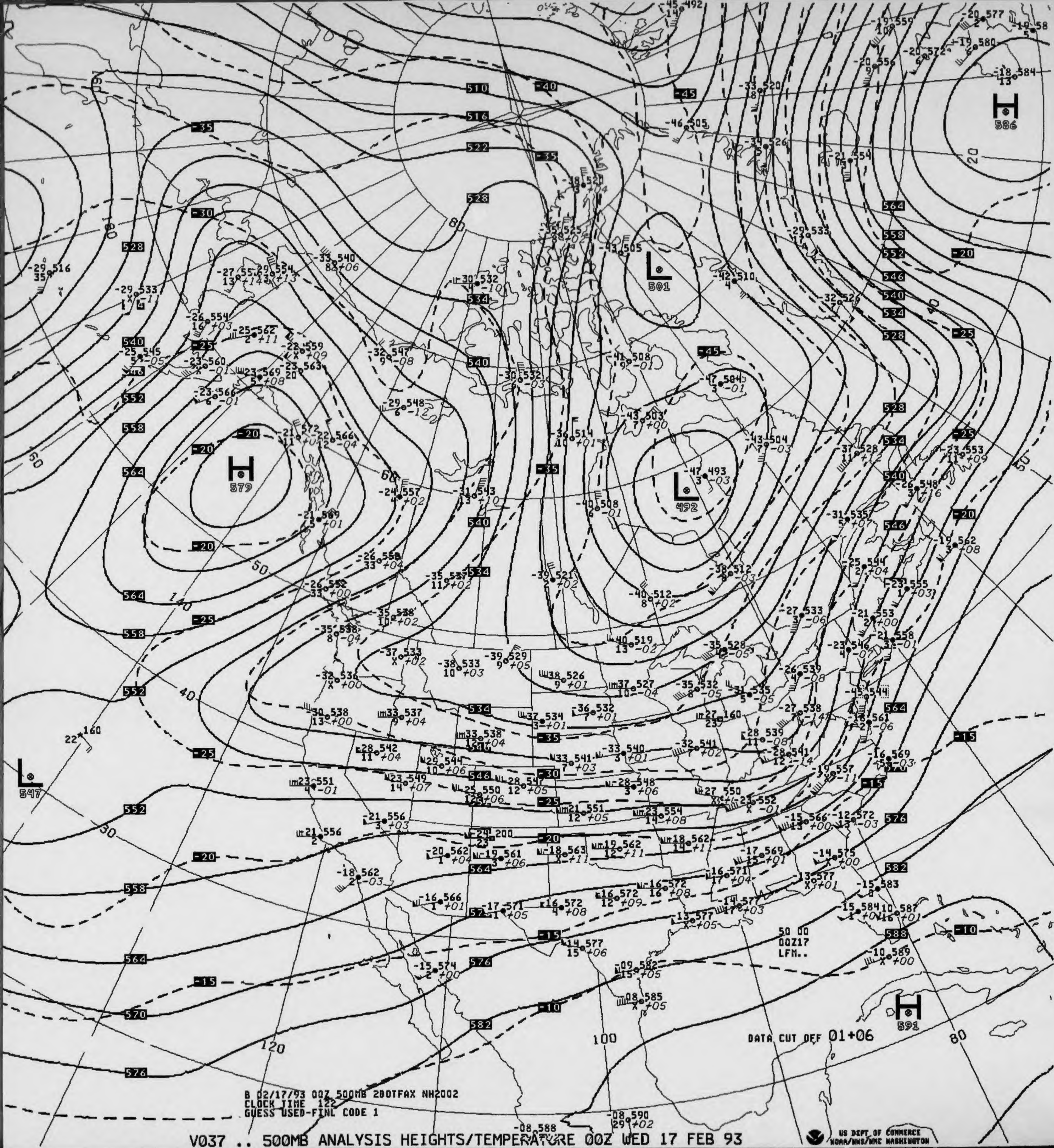
B 02/17/93 00Z 500MB 2DOTFAX NH2002
CLOCK TIME 122
GUESS USED-FINL CODE 1
DATA CUT OFF 01+06
50 00
00Z17
LFM..
H 579
H 586
H 591
L 501
L 492
L 547

V037 .. 500MB ANALYSIS HEIGHTS/TEMPERATURE 00Z WED 17 FEB 93

US DEPT OF COMMERCE
NOAA/NWS/NMC WASHINGTON

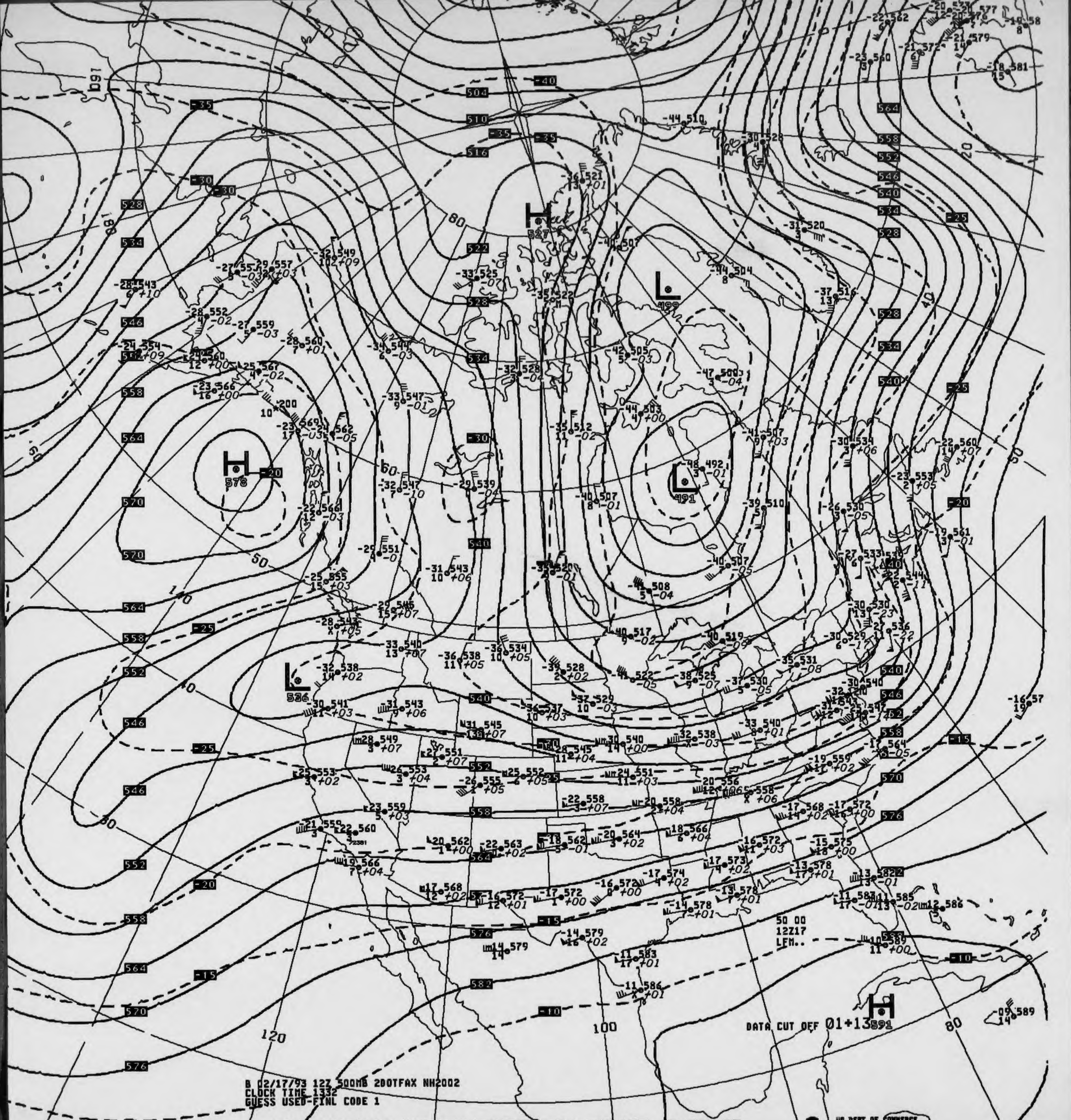
H
527
L
499
H
578
L
491
L
536
H
591
504
510
516
522
528
534
540
546
552
558
564
570
576
582
-40
-35
-30
-25
-20
-15
-10
160
180
140
120
100
80
60
50
40
30
20
DATA CUT OFF 01+13
50 00
12Z17
LFM..

B 02/17/93 12Z 500MB 2DOTFAX NH2002
CLOCK TIME 1332
GUESS USED-FINL CODE 1

V437 .. 500MB ANALYSIS HEIGHTS/TEMPERATURE 12Z WED 17 FEB 93

US DEPT OF COMMERCE
NOAA/NWS/NMC WASHINGTON

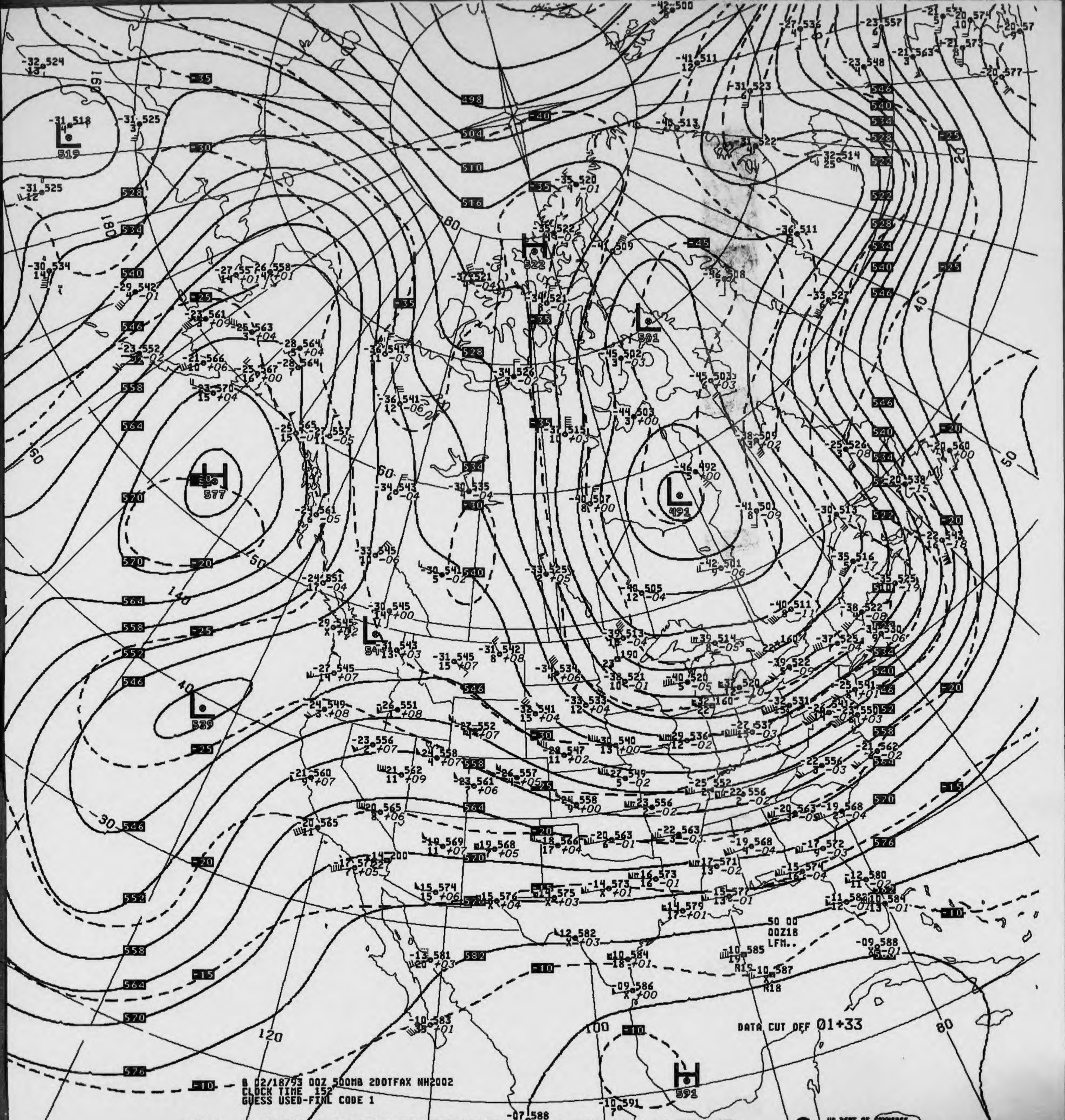
B 02/18793 00Z 500MB 2DOTFAX NH2002
CLOCK TIME 152
GUESS USED-FINL CODE 1
DATA CUT OFF 01+33
50 00
00Z18
LFM..
L 519
H 577
L 539
H 522
L 501
L 491
H 591
498
504
510
516
528
534
540
546
552
558
564
570
576
582
-10
-15
-20
-25
-30
-35
-40
-45
US DEPT OF COMMERCE
NOAA/NWS/NMC WASHINGTON

V037 .. 500MB ANALYSIS HEIGHTS/TEMPERATURE 00Z THU 18 FEB 93

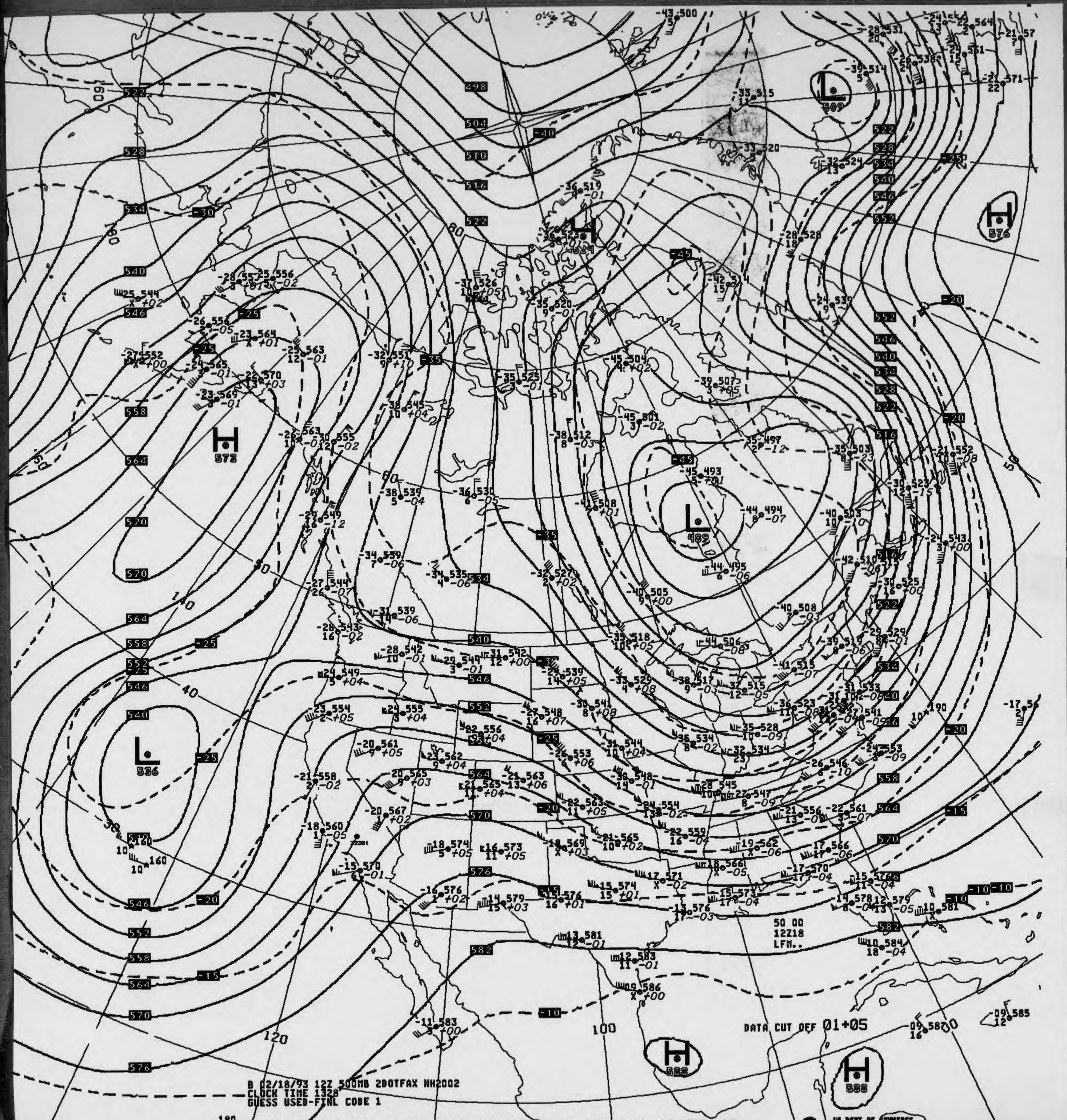

DATA CUT OFF 01+05
50 00
12Z18
LFM..
H
576
H
572
H
588
H
588
L
509
L
489
L
536

B 02/18/93 12Z 500MB 2DOTFAX NH2002
CLOCK TIME 1328
GUESS USED-FINL CODE 1

V137 .. 500MB ANALYSIS HEIGHTS/TEMPERATURE 12Z THU 18 FEB 93

US DEPT OF COMMERCE
NOAA/NWS/NMC WASHINGTON

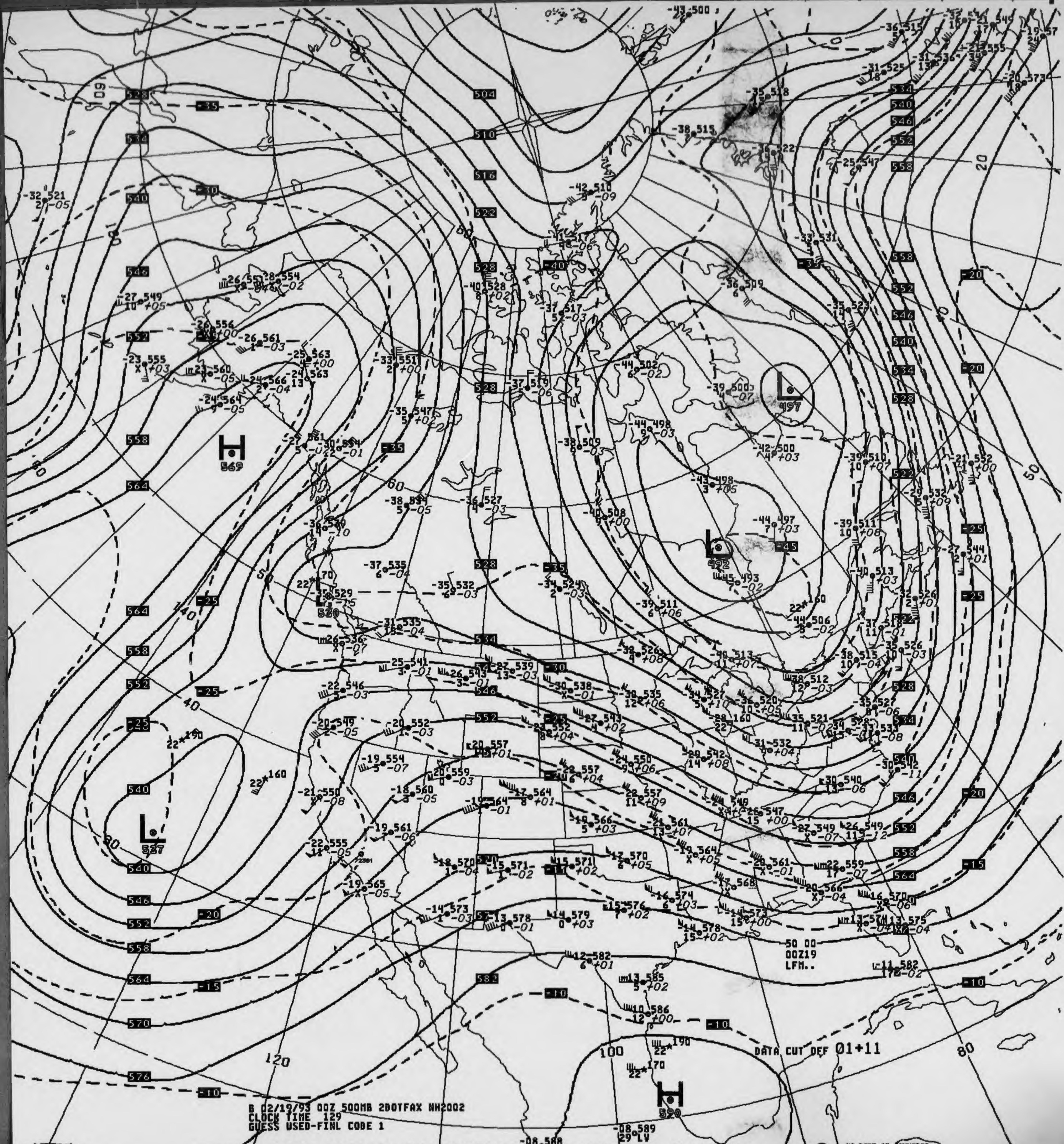
B 02/19/93 00Z 500MB 2DOTFAX NH2002
CLOCK TIME 129
GUESS USED-FINL CODE 1
50 00
00Z19
LFM..
DATA CUT OFF 01+11
H 569
H 590
L 497
L 492
L 520
L 537
504
510
516
522
528
534
540
546
552
558
564
570
576
582
-10
-15
-20
-25
-30
-35
-40
-45
20
40
50
60
80
100
120
140
160
180
22*190
22*160
22*170
US DEPT OF COMMERCE
NOAA/NWS/NMC WASHINGTON

V037 .. 500MB ANALYSIS HEIGHTS/TEMPERATURE 00Z FRI 19 FEB 93

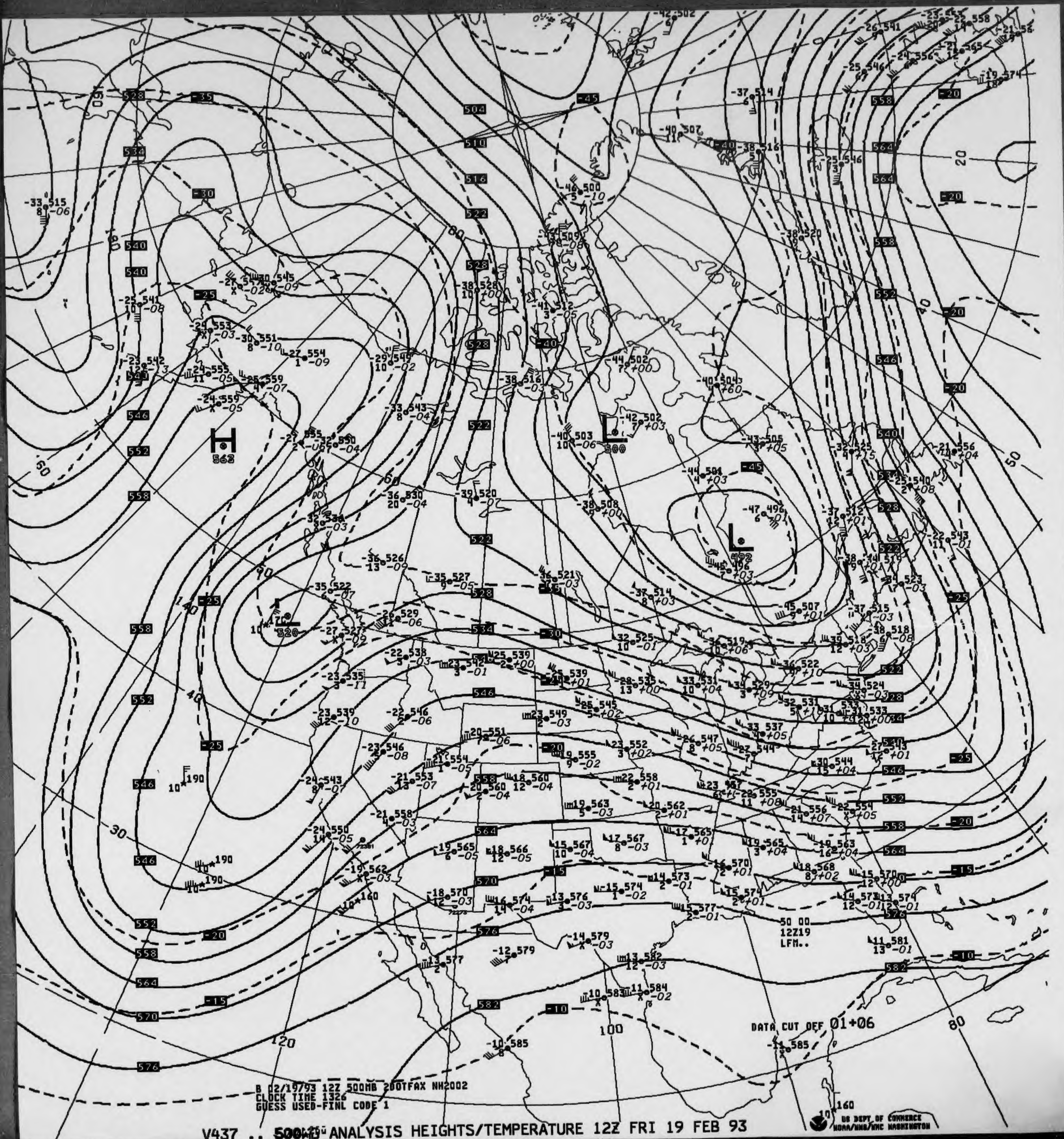
504
510
516
522
528
534
540
546
552
558
564
570
576
582
-10
-15
-20
-25
-30
-35
-40
-45
H
562
L
500
L
492
L
520
50 00
12Z19
LFM..
DATA CUT OFF 01+06
B 02/19/93 12Z 500MB 200TFAX NH2002
CLOCK TIME 1326
GUESS USED-FINL CODE 1
US DEPT OF COMMERCE
NOAA/NWS/NMC WASHINGTON

V437 .. 500MB ANALYSIS HEIGHTS/TEMPERATURE 12Z FRI 19 FEB 93

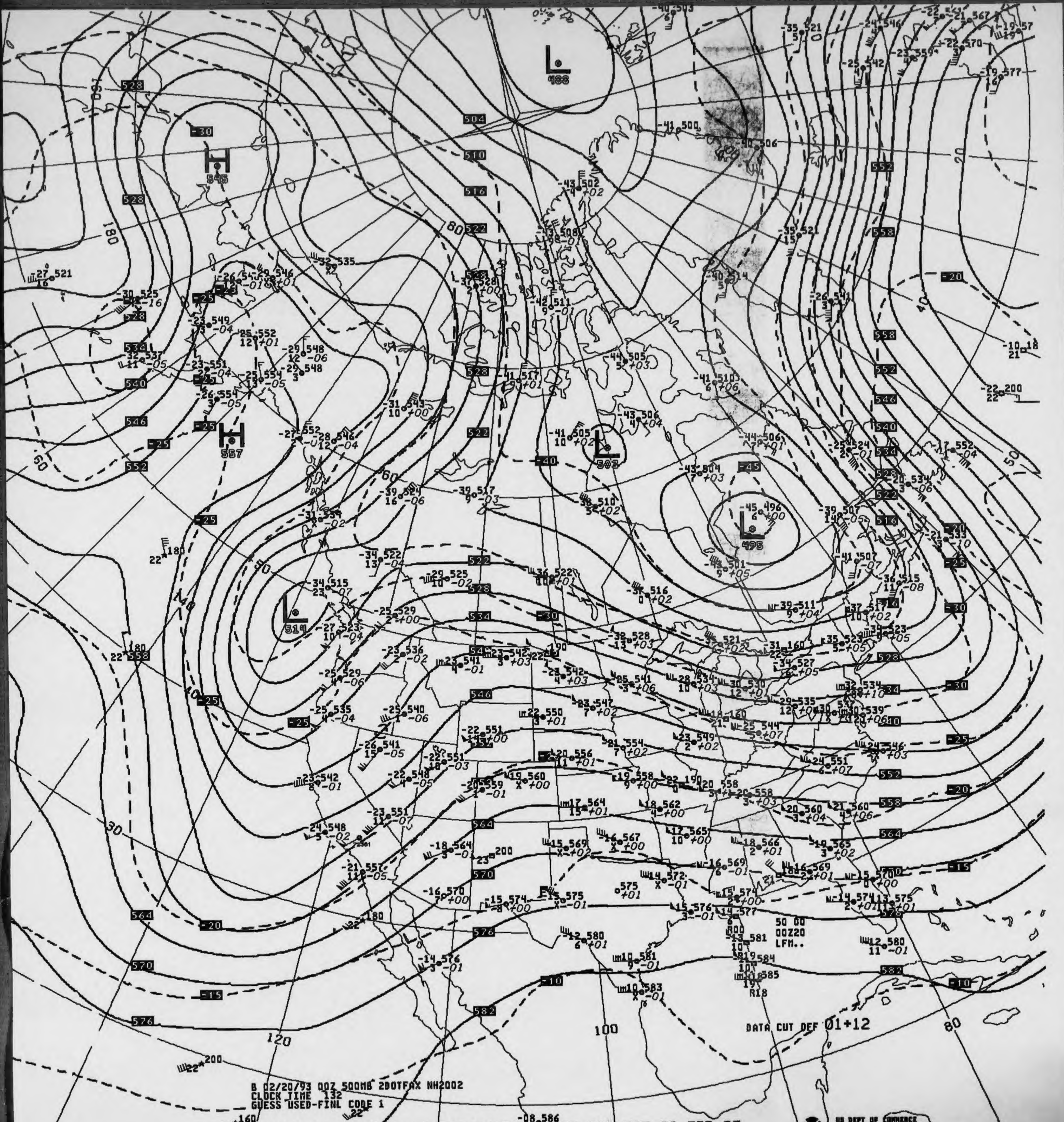

B 02/20/93 00Z 500MB 2D0TFAX NH2002
CLOCK TIME 132
GUESS USED-FINL CODE 1
DATA CUT OFF 01+12
50 00
00Z20
LFM..
US DEPT OF COMMERCE
NOAA/NWS/NMC WASHINGTON
H
545
H
557
L
486
L
502
L
495
L
514
120
100
80

V037 .. 500MB ANALYSIS HEIGHTS/TEMPERATURE 00Z SAT 20 FEB 93

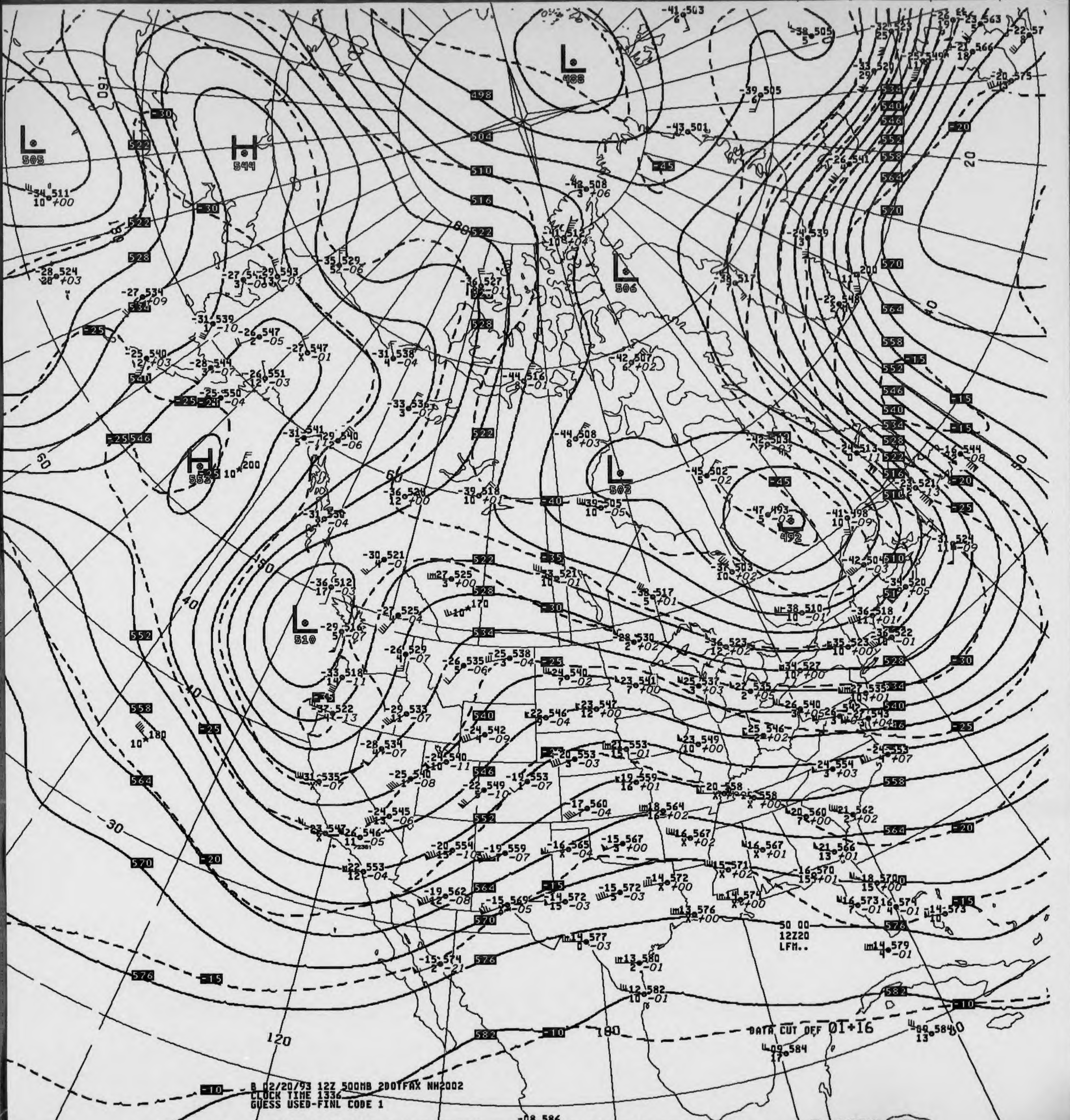
B 02/20/93 12Z 500MB 2DOTFAX NH2002
CLOCK TIME 1336
GUESS USED-FINL CODE 1
DATA CUT OFF 01+16
50 00
12Z20
LFM..
L 505
H 544
L 488
L 506
H 553
L 503
L 492
L 510
498
504
510
516
522
528
534
540
546
552
558
564
570
576
582
-45
-40
-35
-30
-25
-20
-15
-10
60
40
30
20
120
160
180

V437 .. 500MB ANALYSIS HEIGHTS/TEMPERATURE 12Z SAT 20 FEB 93

US DEPT OF COMMERCE
NOAA/NWS/NMC WASHINGTON

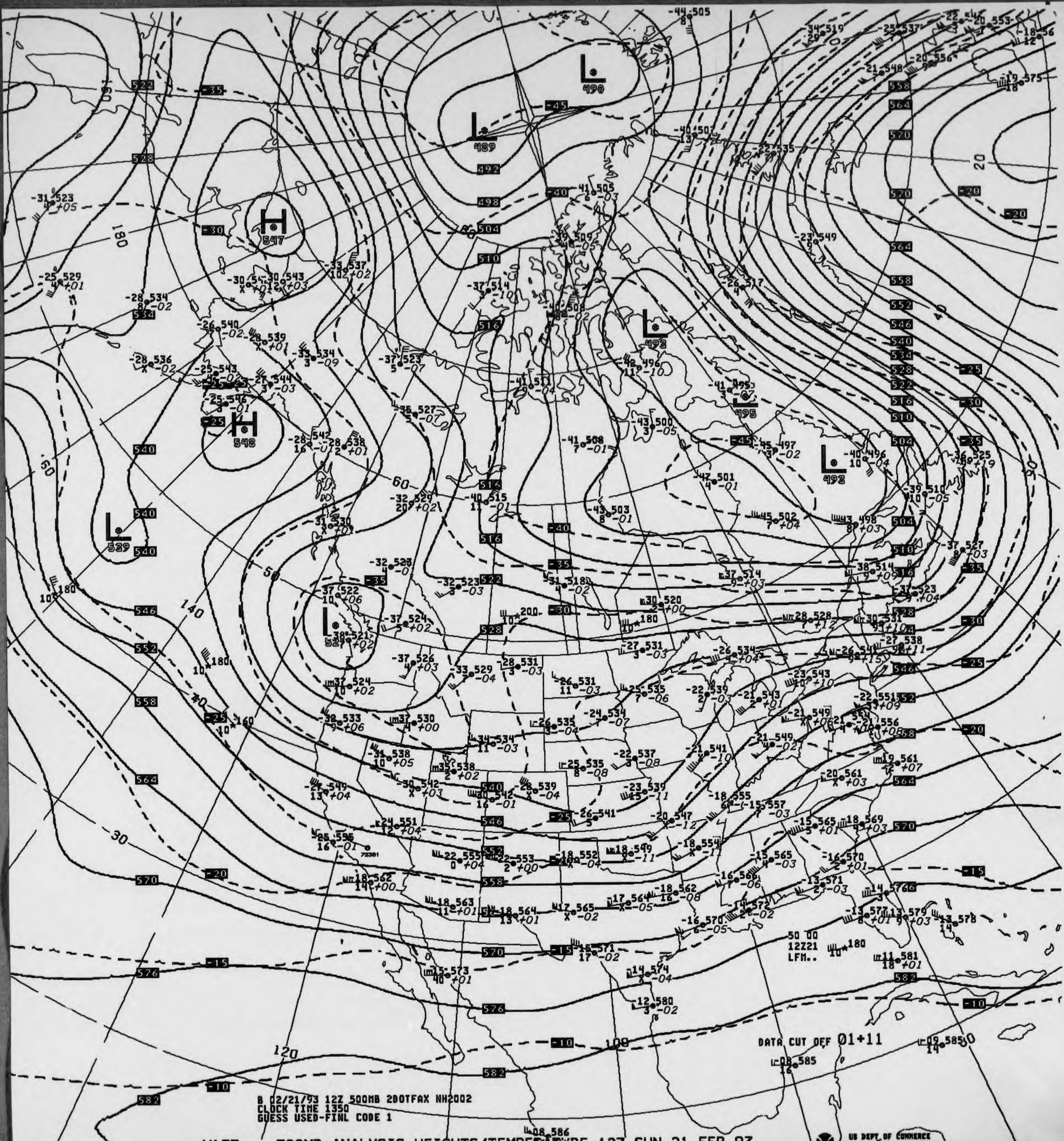
L 490
L 489
H 547
H 548
L 539
L 527
L 493
L 495
L 493
DATA CUT OFF 01+11
50 00
12Z21
LFM..
B 02/21/93 12Z 500MB 2DOTFAX NH2002
CLOCK TIME 1350
GUESS USED-FINL CODE 1

V437 .. 500MB ANALYSIS HEIGHTS/TEMPERATURE 12Z SUN 21 FEB 93

US DEPT OF COMMERCE
NOAA/NWS/NMC WASHINGTON

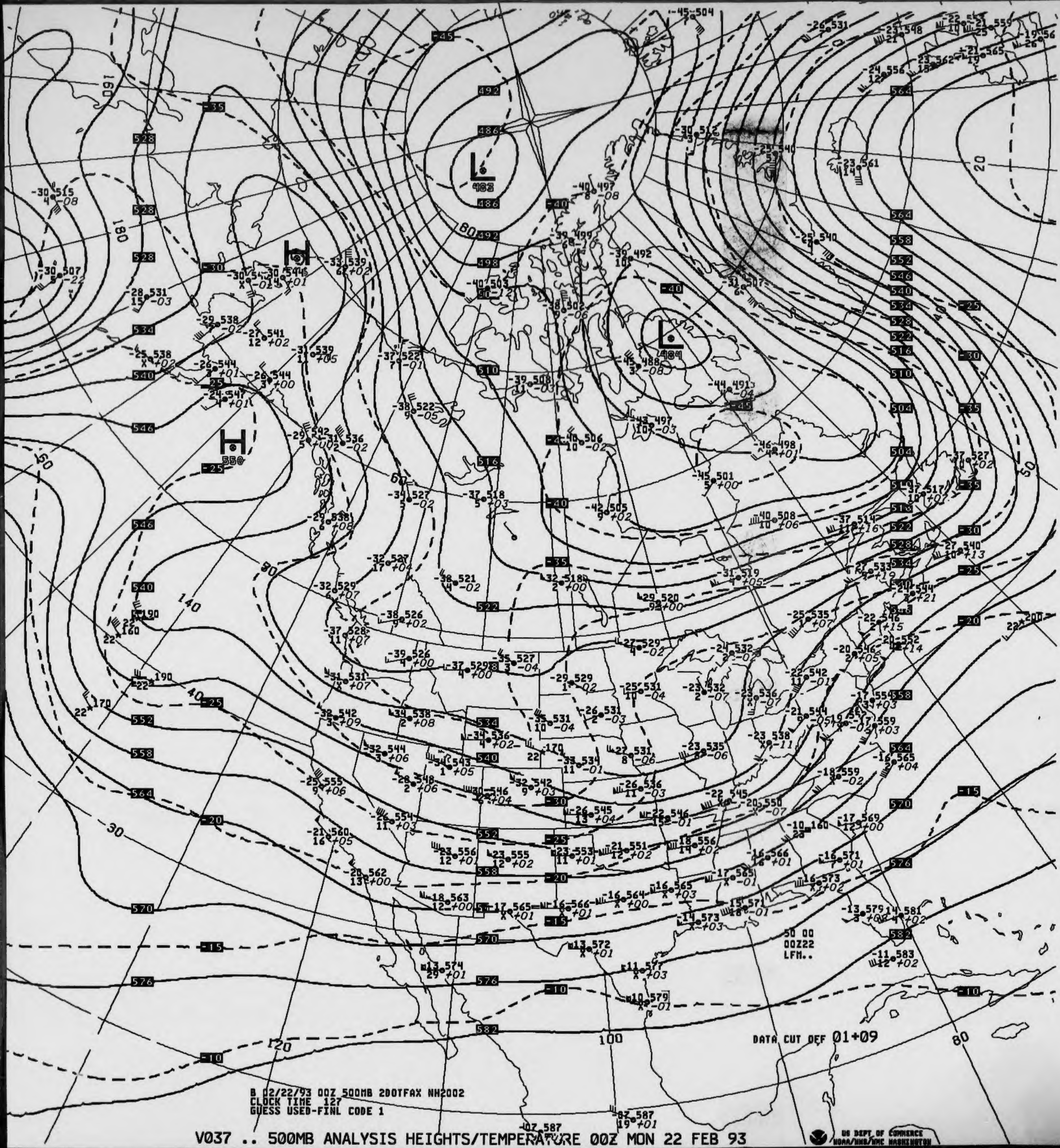
B 02/22/93 00Z 500MB 2DOTFAX NH2002
CLOCK TIME 127
GUESS USED-FINL CODE 1
DATA CUT OFF 01+09
50 00
00Z22
LFM..
US DEPT OF COMMERCE
NOAA/NWS/NMC WASHINGTON

V037 .. 500MB ANALYSIS HEIGHTS/TEMPERATURE 00Z MON 22 FEB 93

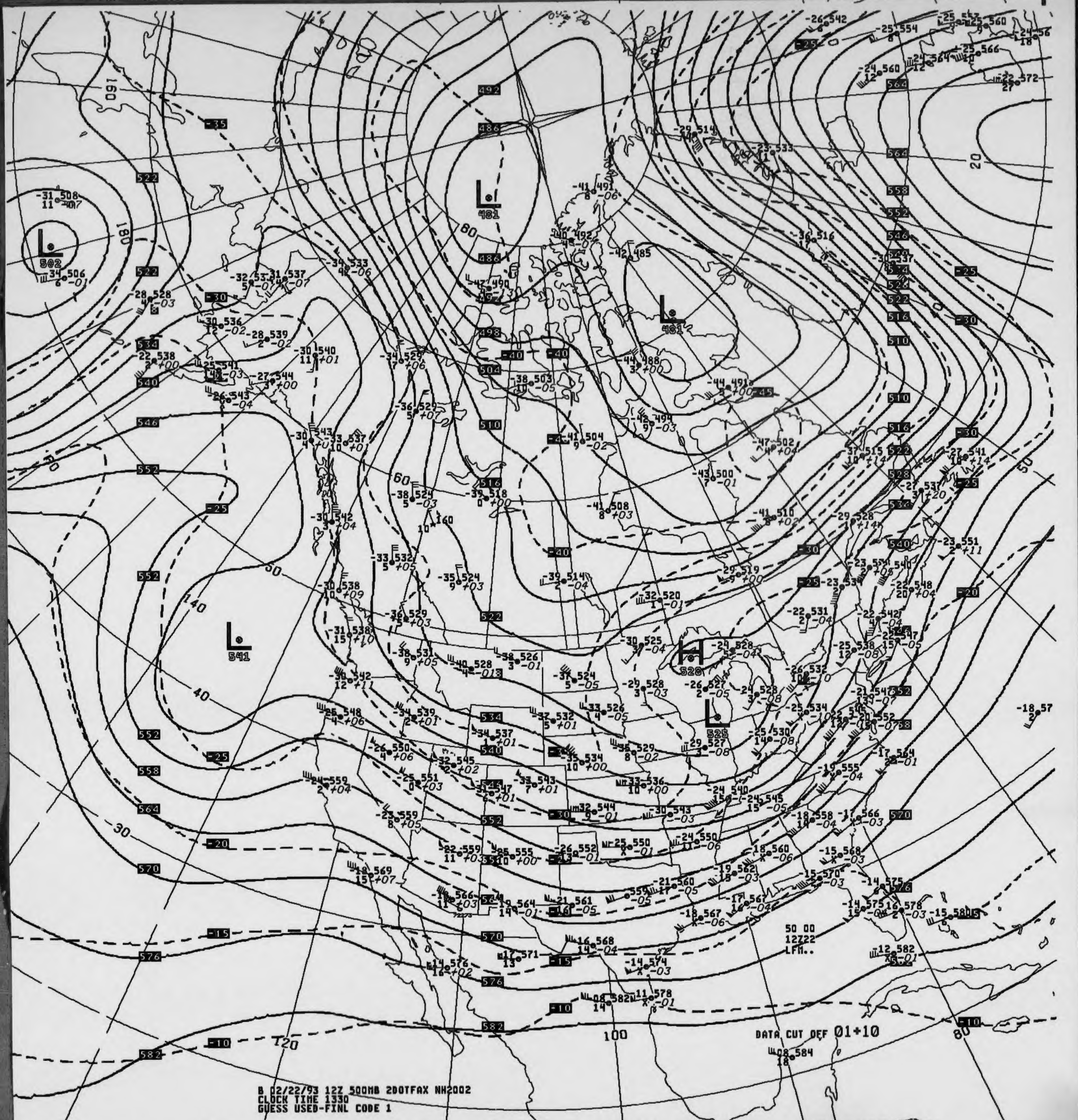
L 502
L 481
L 481
L 541
H 528
L 525
DATA CUT OFF 01+10
50 00
12Z22
LFM..
180
160
140
120
100
80
60
50
40
30
20

B 02/22/93 12Z 500MB 2DOTFAX NH2002
CLOCK TIME 1330
GUESS USED-FINL CODE 1

V437 .. 500MB ANALYSIS HEIGHTS/TEMPERATURE 12Z MON 22 FEB 93

US DEPT OF COMMERCE
NOAA/NWS/NMC WASHINGTON

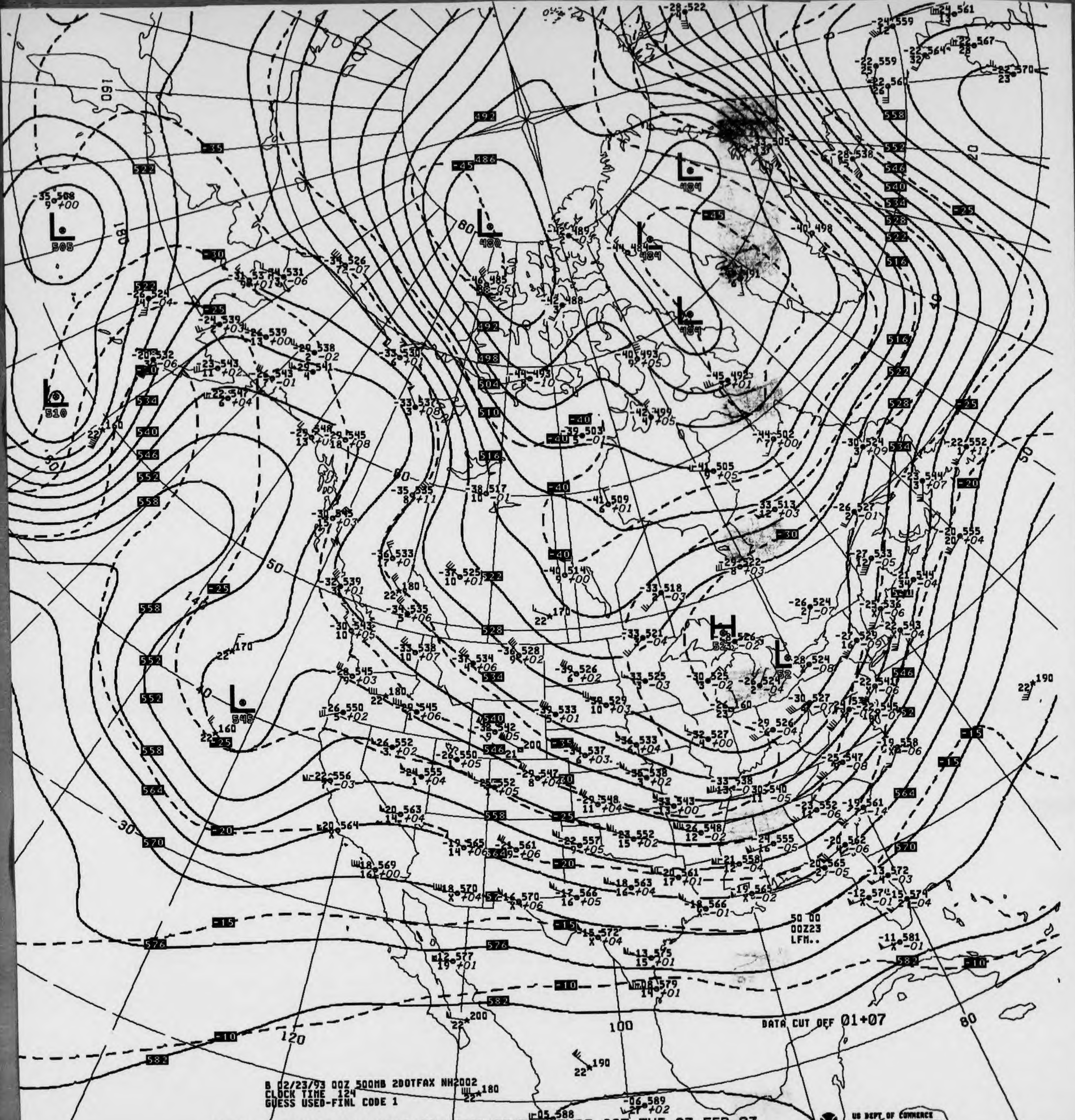
B 02/23/93 00Z 500MB 2DOTFAX NH2002
CLOCK TIME 124
GUESS USED-FINL CODE 1
DATA CUT OFF 01+07
50 00
00Z23
LFM..
US DEPT OF COMMERCE
NOAA/NWS/NMC WASHINGTON
H
L
160
180
120
100
80
50
40
30
20

V037 .. 500MB ANALYSIS HEIGHTS/TEMPERATURE 00Z TUE 23 FEB 93

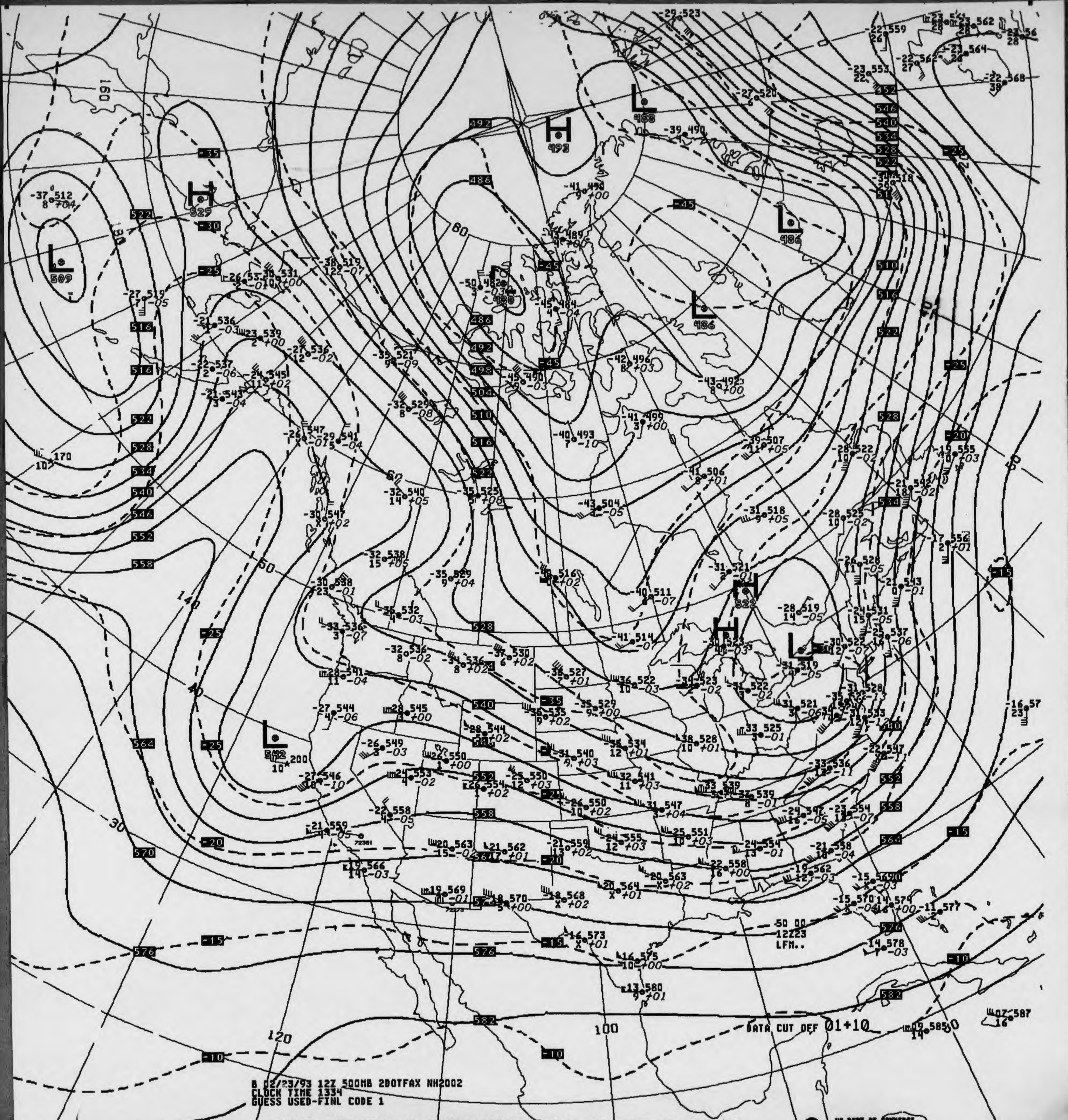
H
492
L
488
L
486
L
486
H
529
L
509
L
480
H
522
H
523
L
L
542
492
486
498
504
510
516
522
528
534
540
546
552
558
564
570
576
582
-35
-30
-25
-20
-15
-10
-45
160
180
140
120
100
80
60
50
40
30
DATA CUT OFF 01+10
-50 00
12Z23
LFM..

B 02/23/93 12Z 500MB 2DOTFAX NH2002
CLOCK TIME 1334
GUESS USED-FINL CODE 1

V437 .. 500MB ANALYSIS HEIGHTS/TEMPERATURE 12Z TUE 23 FEB 93

US DEPT OF COMMERCE
NOAA/NWS/NMC WASHINGTON

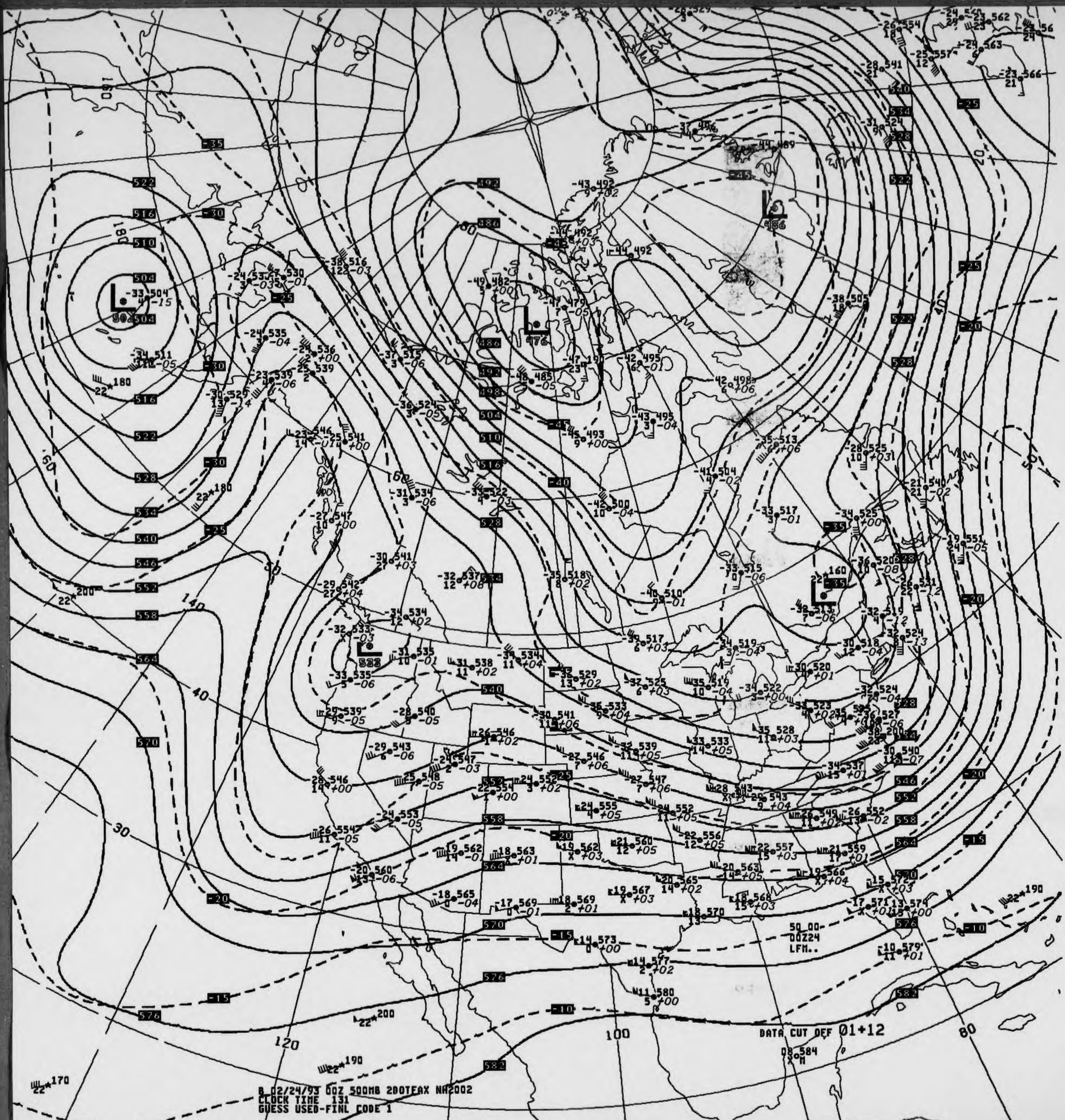
B 02/24/93 00Z 500MB 2D0TEAX NH2002
CLOCK TIME 131
GUESS USED-FINL CODE 1
DATA CUT OFF 01+12
50 00-
00Z24
LFM..
L
502
L
476
L
486
L
528
L
160
120
100
80
140
40
30
60
180
522
516
510
504
528
534
540
546
552
558
564
570
576
582
492
486
498
-35
-30
-25
-20
-15
-10
-40
-45

V037 .. 500MB ANALYSIS HEIGHTS/TEMPERATURE 00Z WED 24 FEB 93

US DEPT OF COMMERCE NOAA/NWS/NMC WASHINGTON

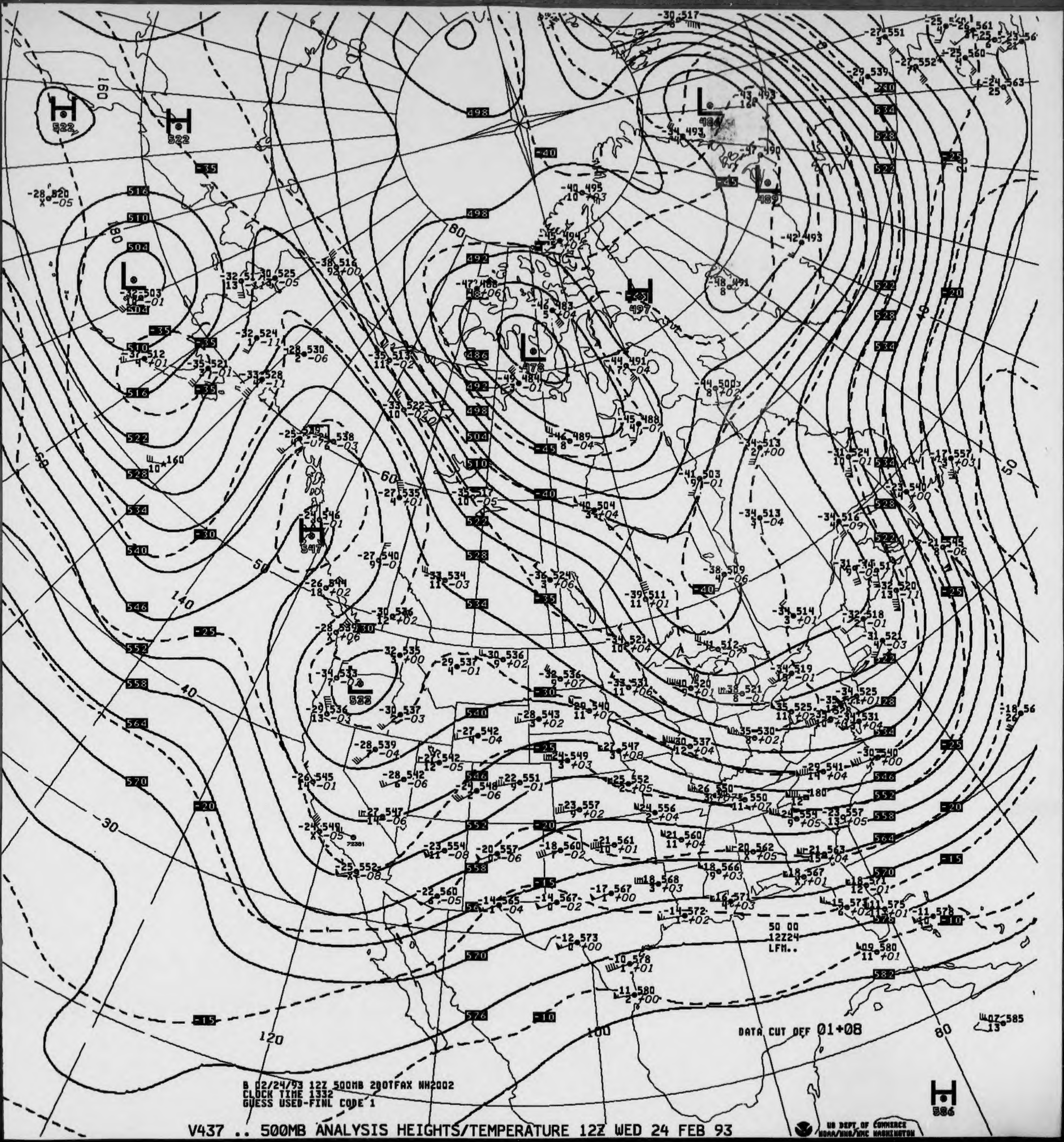
B 02/24/93 12Z 500MB 200TFAX NH2002
CLOCK TIME 1332
GUESS USED-FINL CODE 1
DATA CUT OFF 01+08
50 00
12Z24
LFM..
US DEPT OF COMMERCE
NOAA/NWS/NMC WASHINGTON

V437 .. 500MB ANALYSIS HEIGHTS/TEMPERATURE 12Z WED 24 FEB 93

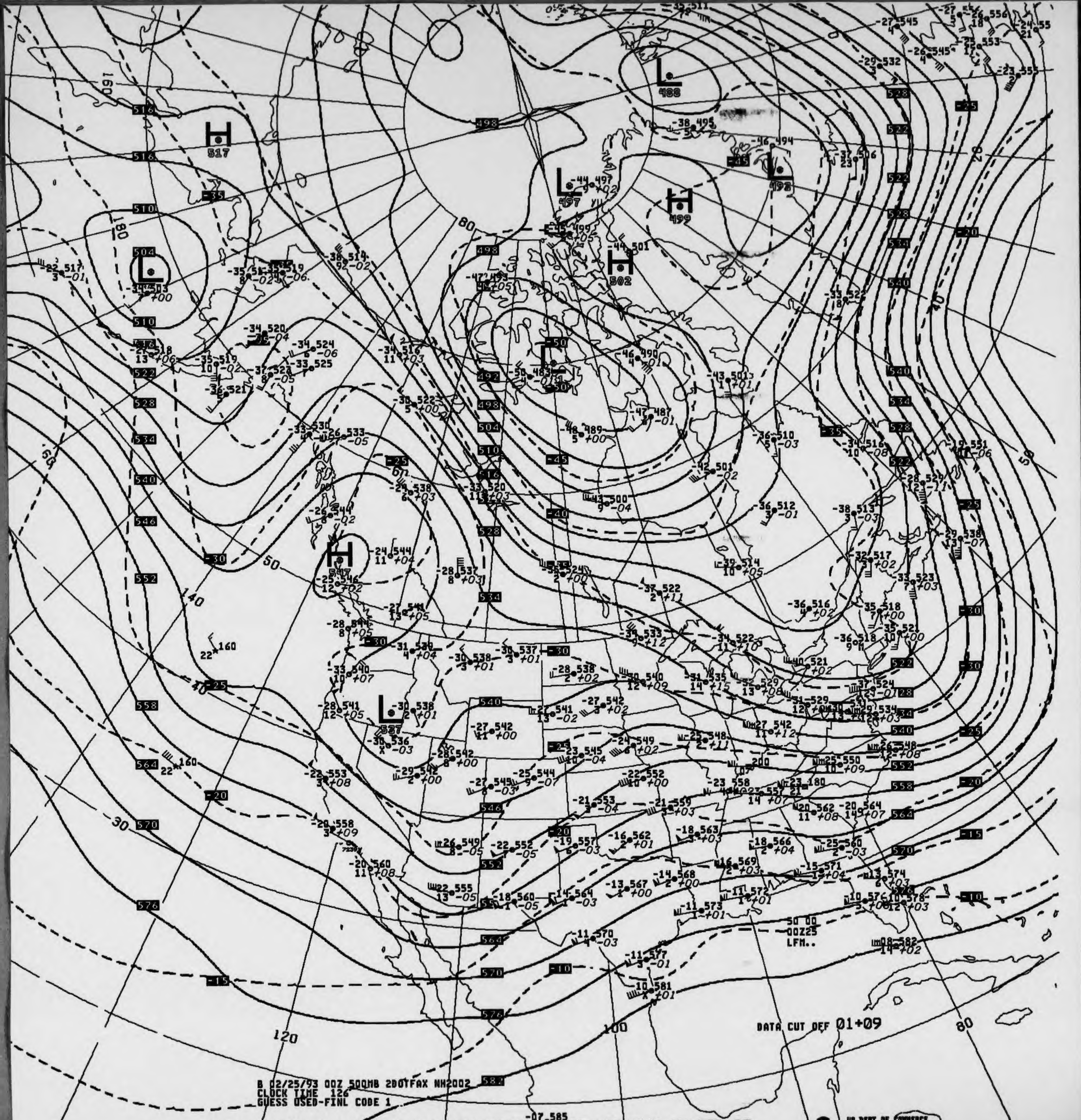
L
488
H
517
L
504
L
497
H
499
H
502
L
498
H
547
L
537
DATA CUT OFF 01+09
50 00
00Z25
LFM..
B 02/25/93 00Z 500MB 2DOTFAX NH2002
CLOCK TIME 126
GUESS USED-FINL CODE 1
160
180
140
120
100
80
60
50
40
30

V037 .. 500MB ANALYSIS HEIGHTS/TEMPERATURE 00Z THU 25 FEB 93

US DEPT OF COMMERCE
NOAA/NWS/NMC WASHINGTON

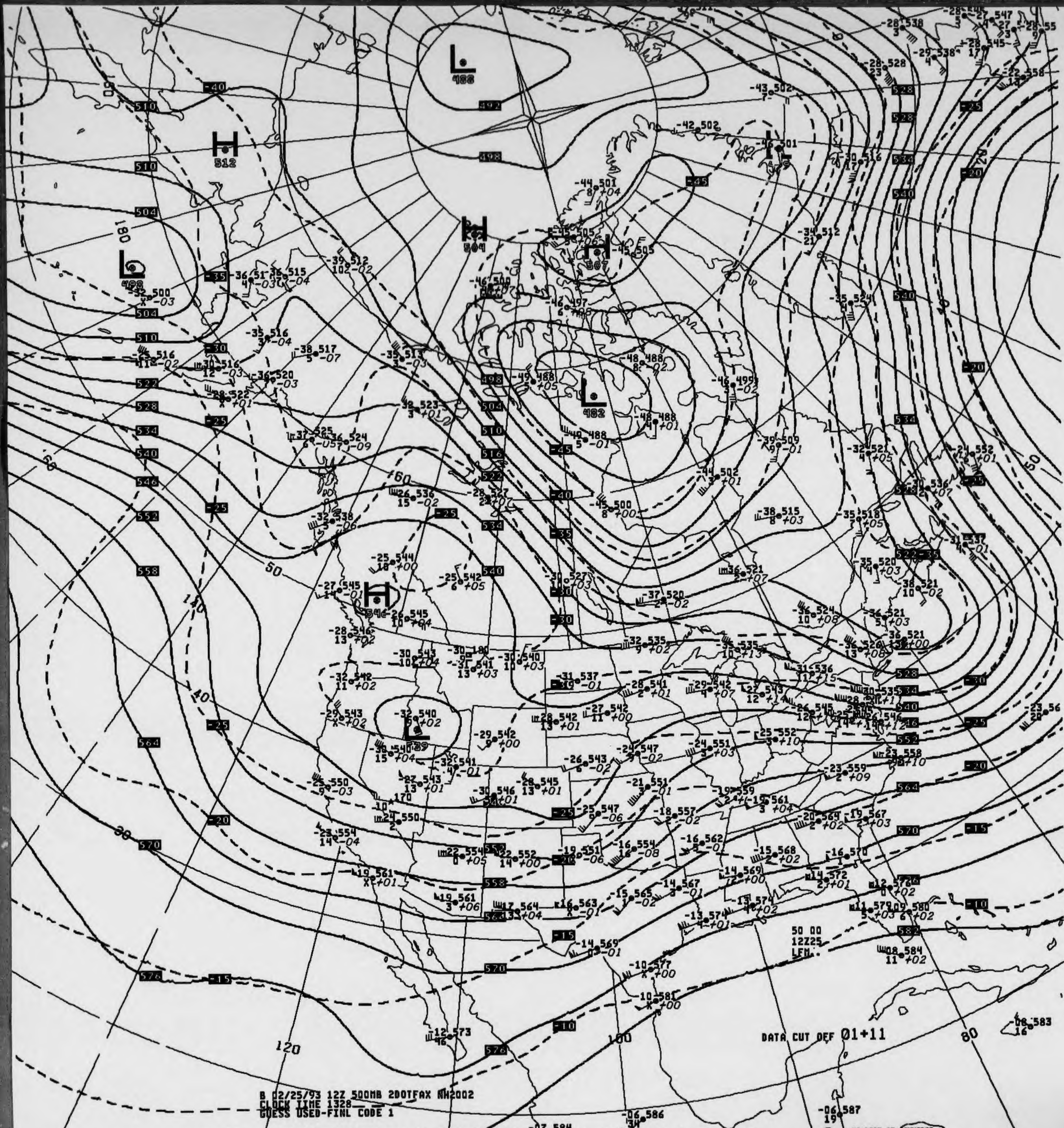
B 02/25/93 12Z 500MB 2DOTFAX NH2002
CLOCK TIME 1328
GUESS USED-FINL CODE 1
DATA CUT OFF 01+11
50 00
12Z25
LFM.
US DEPT OF COMMERCE
NOAA/NWS/NMC WASHINGTON
L
486
H
512
L
498
H
504
H
507
L
482
H
546
L
539
120
100
80
180
140
60
50
40
30

V437 .. 500MB ANALYSIS HEIGHTS/TEMPERATURE 12Z THU 25 FEB 93

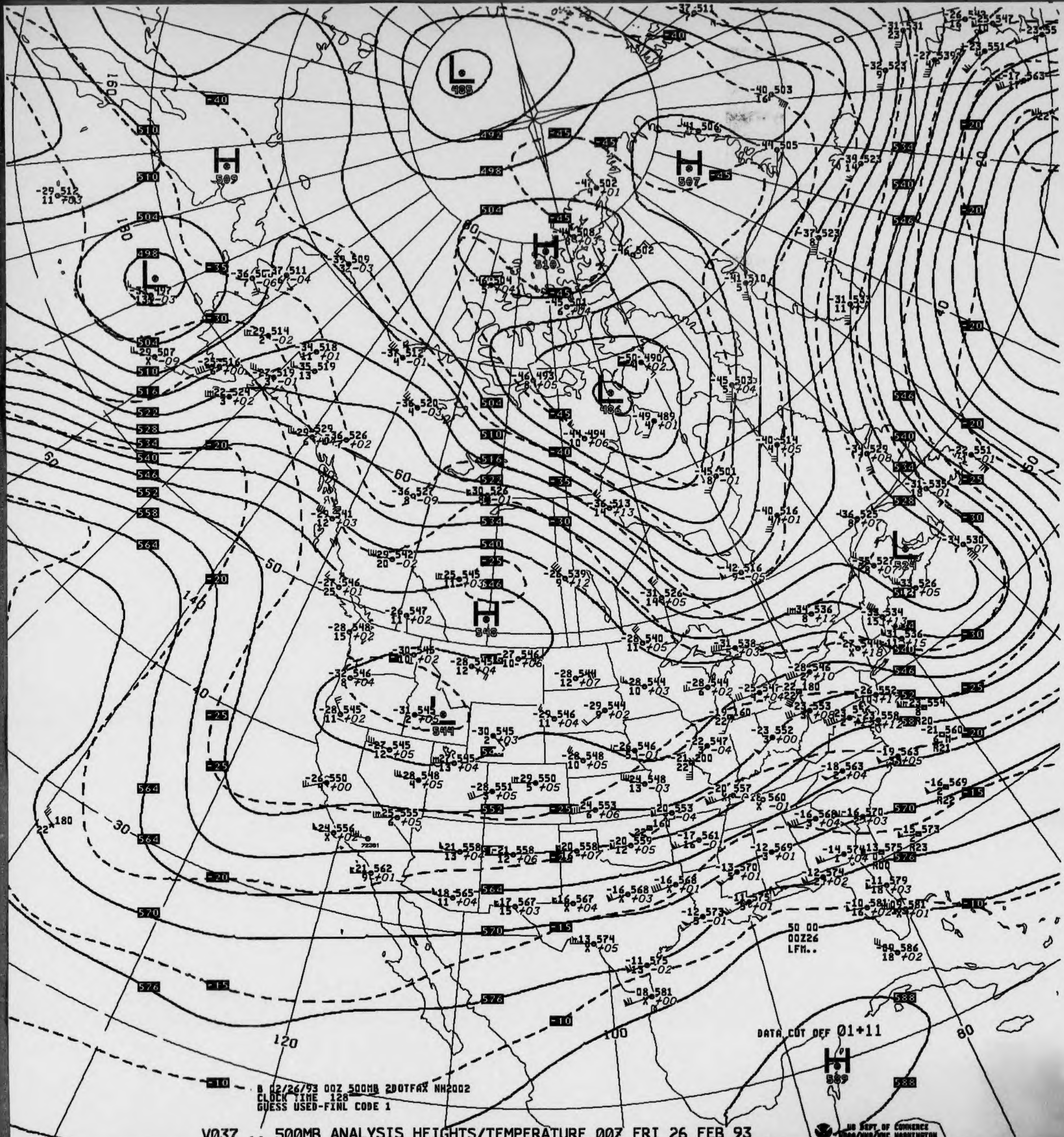
B 02/26/93 00Z 500MB 2DOTFAX NH2002
CLOCK TIME 128
GUESS USED-FINL CODE 1
DATA CUT OFF 01+11
50 00
00Z26
LFM..
L 485
L 486
L 497
L 524
H 509
H 507
H 510
H 548
H 589
180
160
140
120
100
80
60
50
40
30
20

V037 .. 500MB ANALYSIS HEIGHTS/TEMPERATURE 00Z FRI 26 FEB 93

US DEPT OF COMMERCE
NOAA/NWS/NMC WASHINGTON

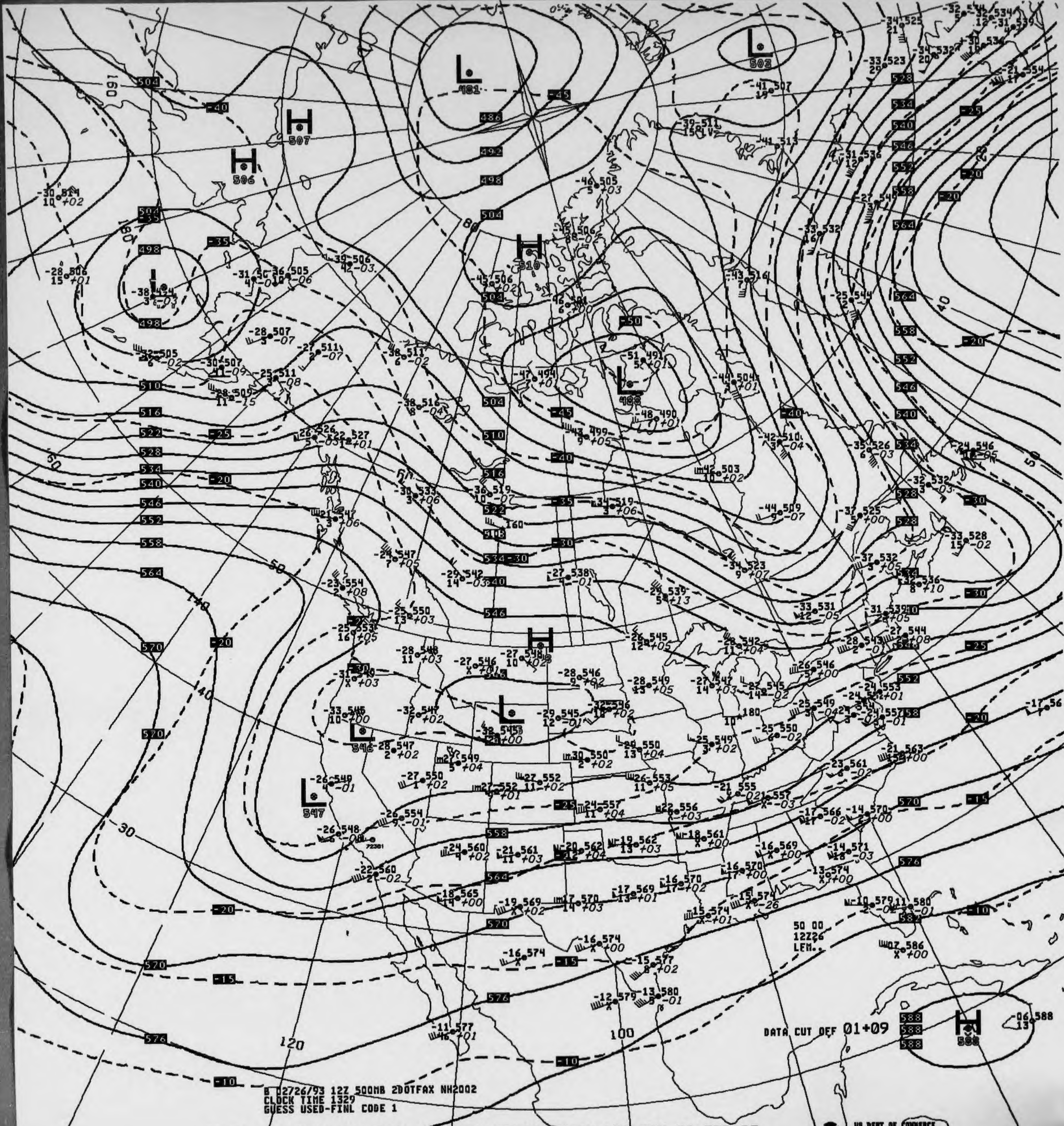
L 481
L 502
H 507
H 506
L 498
H 510
L 488
H 588
L 547
L 546
DATA CUT OFF 01+09
50 00
12Z26
LFM..
B 02726/93 12Z 500MB 2DOTFAX NH2002
CLOCK TIME 1329
GUESS USED-FINL CODE 1

V437 .. 500MB ANALYSIS HEIGHTS/TEMPERATURE 12Z FRI 26 FEB 93

US DEPT OF COMMERCE NOAA/NWS/NMC WASHINGTON

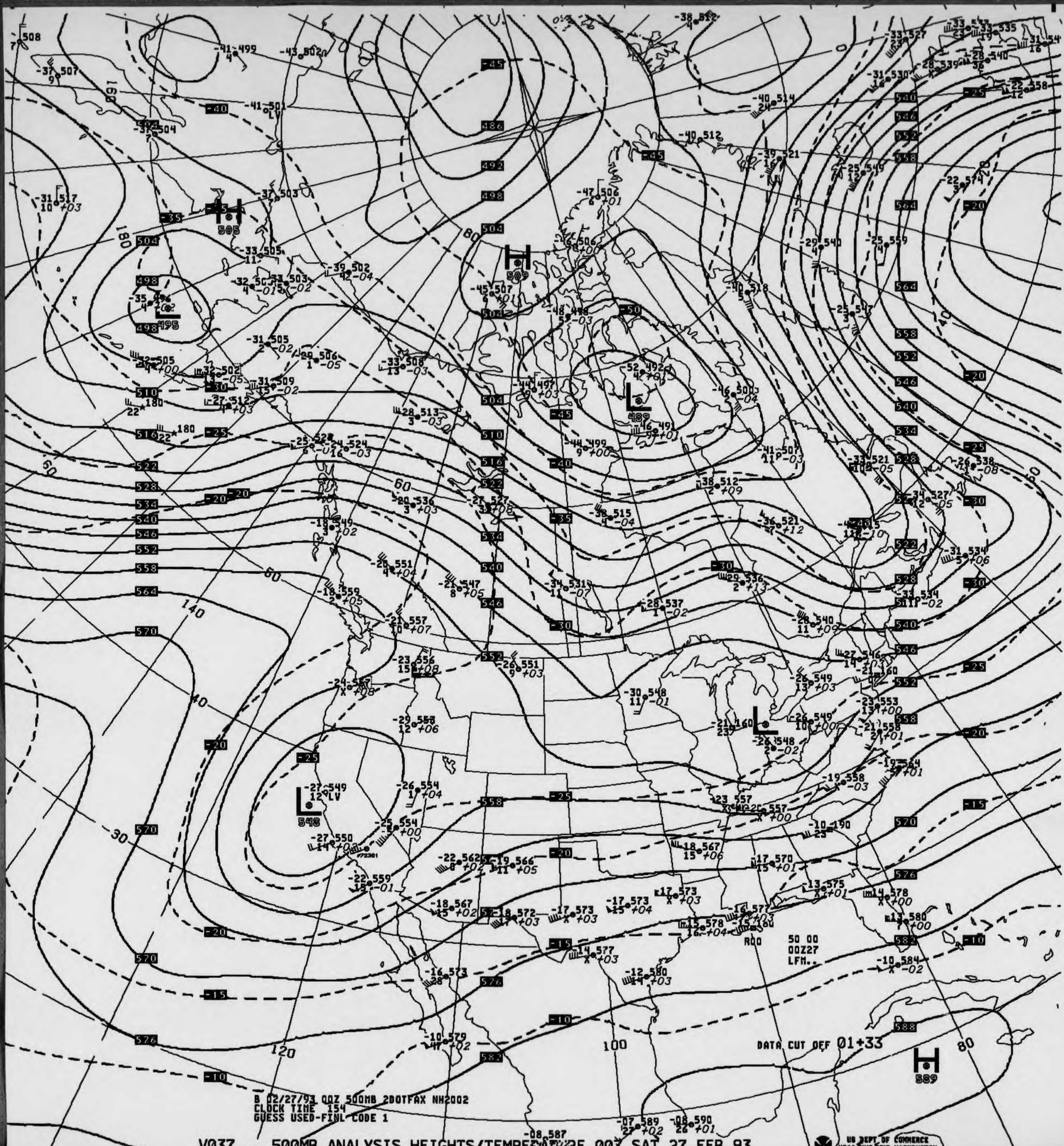
B 02/27/93 00Z 500MB 2DOTFAX NH2002
CLOCK TIME 154
GUESS USED-FINL CODE 1
DATA CUT OFF 01+33
50 00
00Z27
LFM..
H 509
H 505
H 589
L 489
L 495
L 548
L 160
486
492
498
504
510
516
522
528
534
540
546
552
558
564
570
576
582
588
-45
-40
-35
-30
-25
-20
-15
-10
180
160
140
120
100
80
60
40
30
#72381

V037 .. 500MB ANALYSIS HEIGHTS/TEMPERATURE 00Z SAT 27 FEB 93

US DEPT OF COMMERCE
NOAA/NWS/NMC WASHINGTON

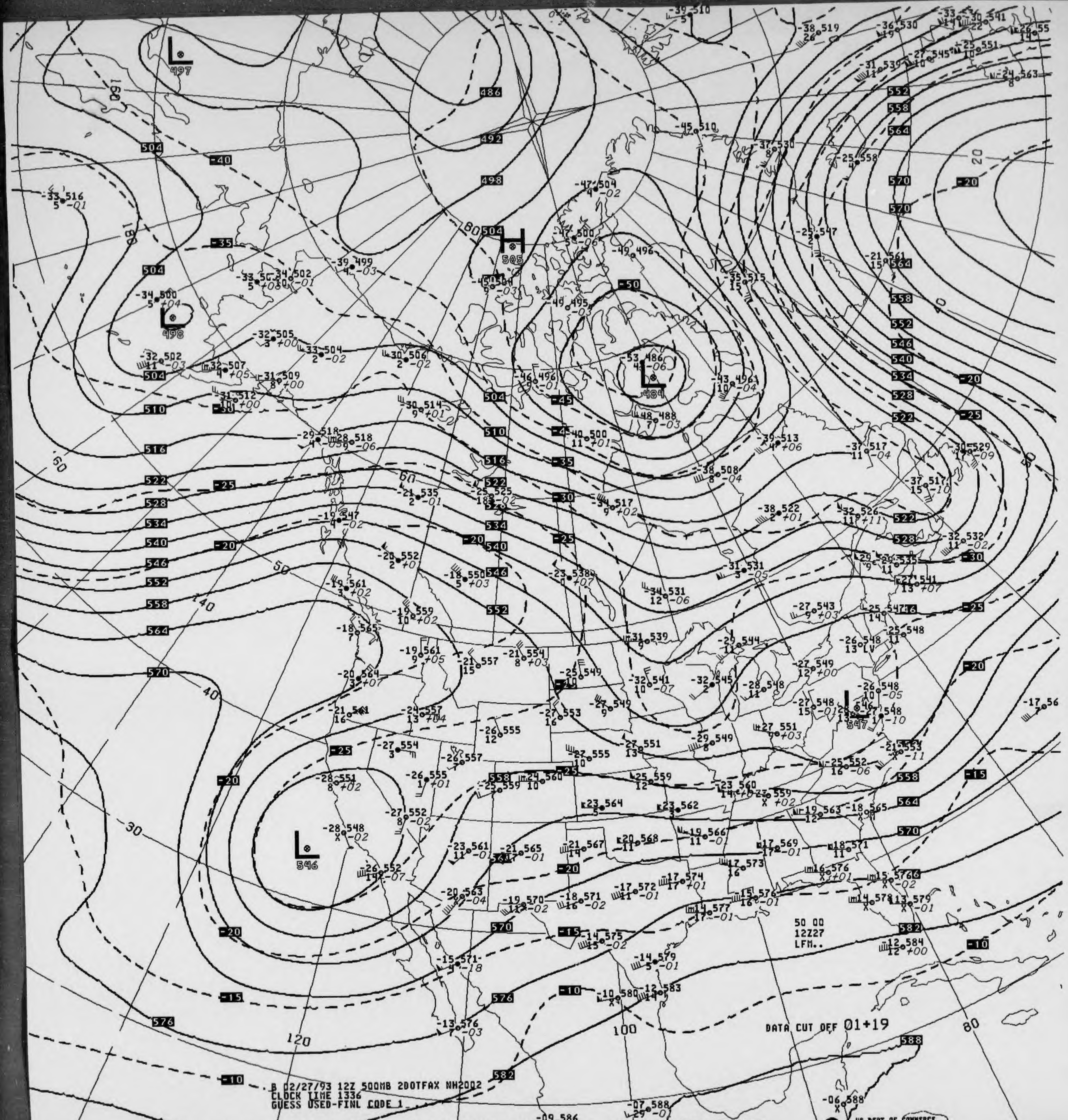
B 02/27/93 12Z 500MB 2DOTFAX NH2002
CLOCK TIME 1336
GUESS USED-FINL CODE 1
DATA CUT OFF 01+19
50 00
12Z27
LFM..
US DEPT OF COMMERCE
NOAA/NWS/NMC WASHINGTON

V437 .. 500MB ANALYSIS HEIGHTS/TEMPERATURE 12Z SAT 27 FEB 93

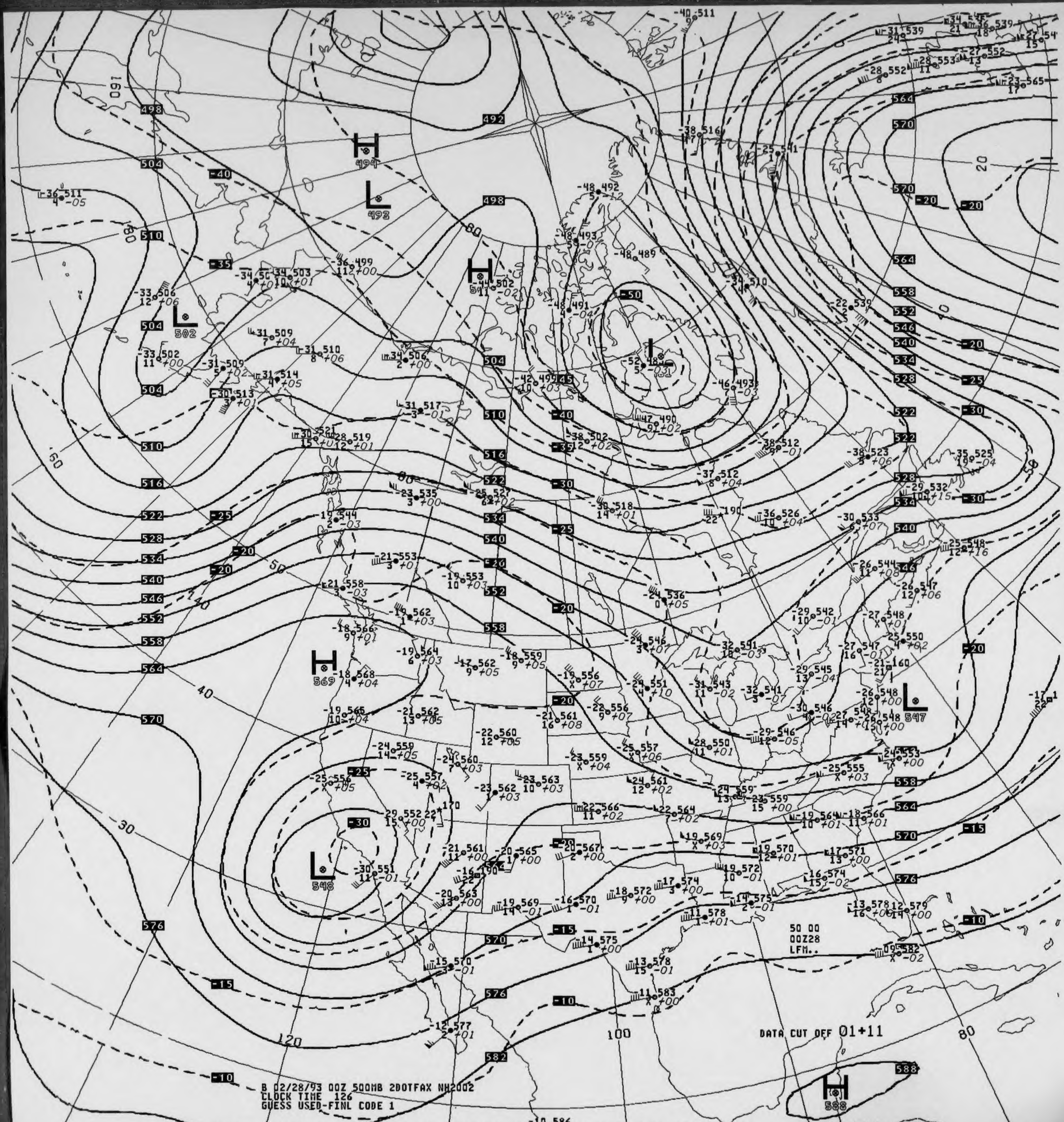
B 02/28/93 00Z 500MB 2DOTFAX NH2002
CLOCK TIME 126
GUESS USED-FINL CODE 1
DATA CUT OFF 01+11
50 00
00Z28
LFM..
US DEPT OF COMMERCE
NOAA/NWS/NMC WASHINGTON

V037 .. 500MB ANALYSIS HEIGHTS/TEMPERATURE 00Z SUN 28 FEB 93

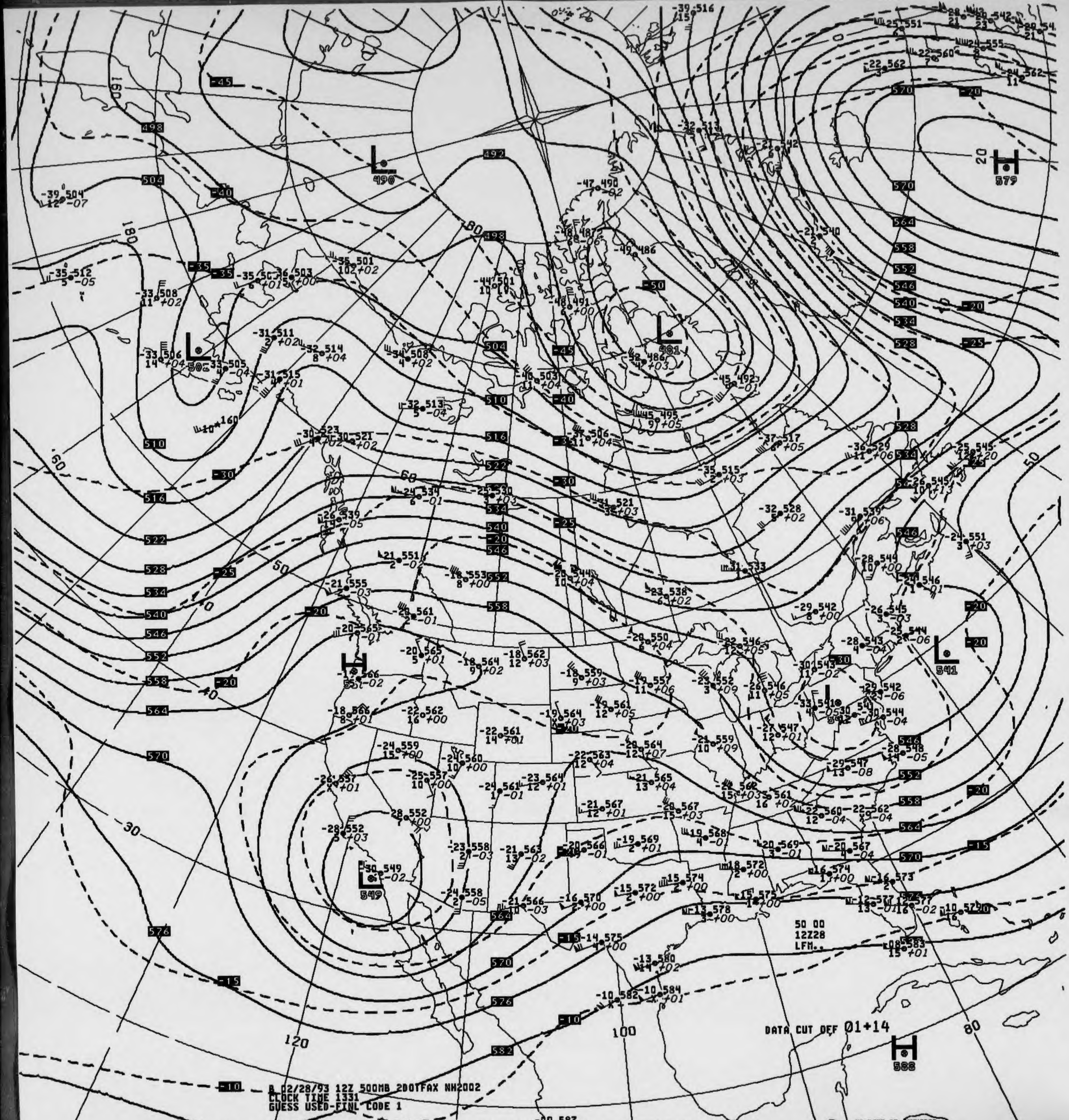
L 490
L 481
L 502
L 541
L 549
H 566
H 579
H 588
DATA CUT OFF 01+14
50 00
12Z28
LFM..
120
100
80
60
50
40
30
20
160
180

B 02/28/93 12Z 500MB 2DOTFAX NH2002
CLOCK TIME 1331
GUESS USED-FINL CODE 1

V437 .. 500MB ANALYSIS HEIGHTS/TEMPERATURE 12Z SUN 28 FEB 93

US DEPT OF COMMERCE
NOAA/NWS/NMC WASHINGTON

AA Form 48 - 363A
ev. 8- 83)

U.S. Department of Commerce
National Oceanic and Atmospheric Administration
National Environmental Satellite, Data, and Information Service
National Climatic Data Center

300 MB CONSTANT PRESSURE CHARTS

NORTH AMERICAN NMC

ALL RECORDS ARE THE BEST AVAILABLE FOR FILMING

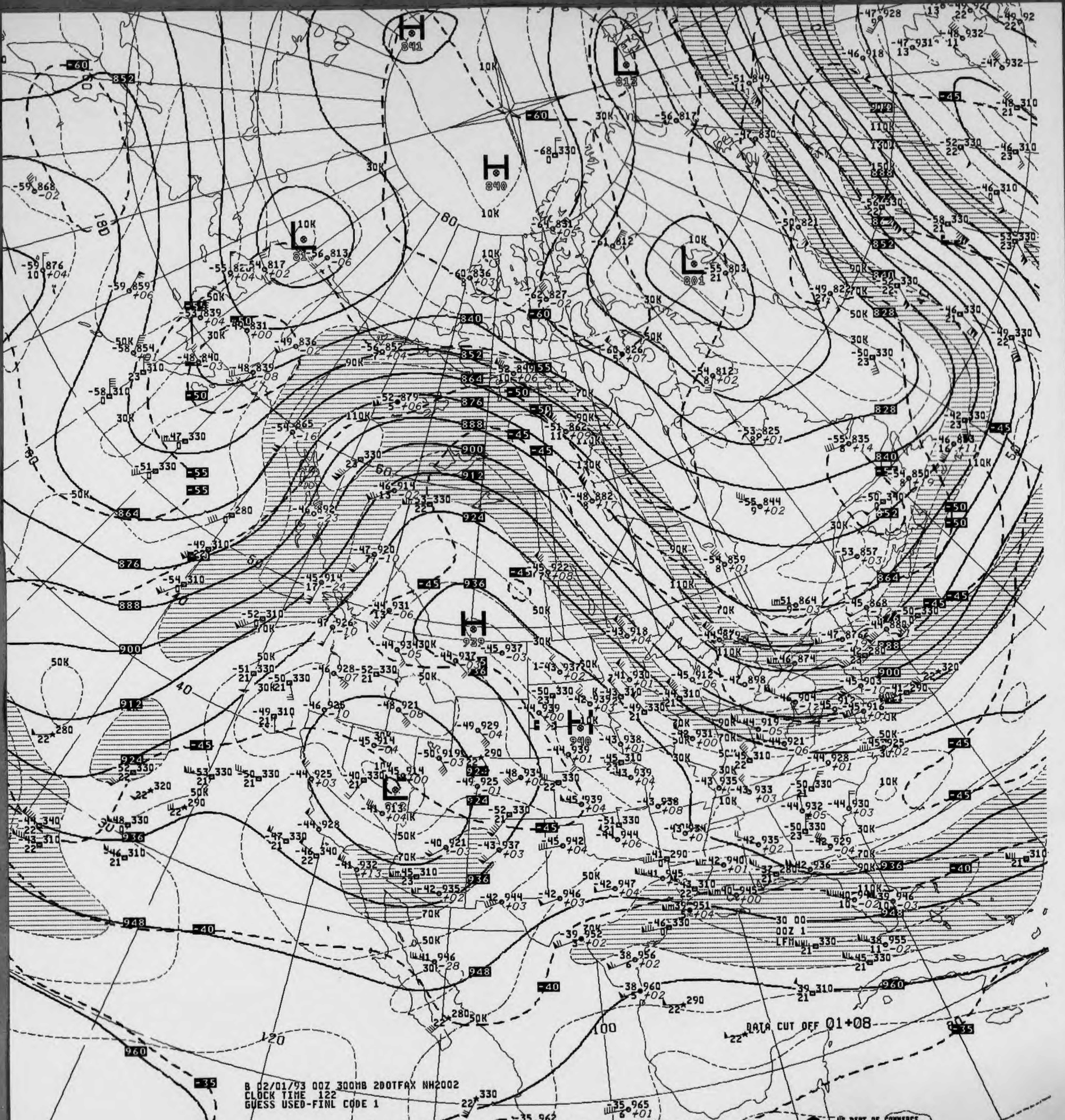

H
841
L
813
H
840
L
811
L
801
H
939
H
940
L
913
852
840
852
864
876
888
900
912
924
936
948
960
828
-60
-55
-50
-45
-40
-35
10K
30K
50K
70K
90K
110K
130K
150K
60
80
40
100
120
180
DATA CUT OFF 01+08
30 00
00Z 1
LFM

B 02/01/93 00Z 300MB 2DOTFAX NH2002
CLOCK TIME 122
GUESS USED-FINL CODE 1

US DEPT OF COMMERCE
NOAA/NWS/NMC WASHINGTON

V038 .. 300MB ANALYSIS HEIGHTS/ISOTACHS 00Z MON 1 FEB 93

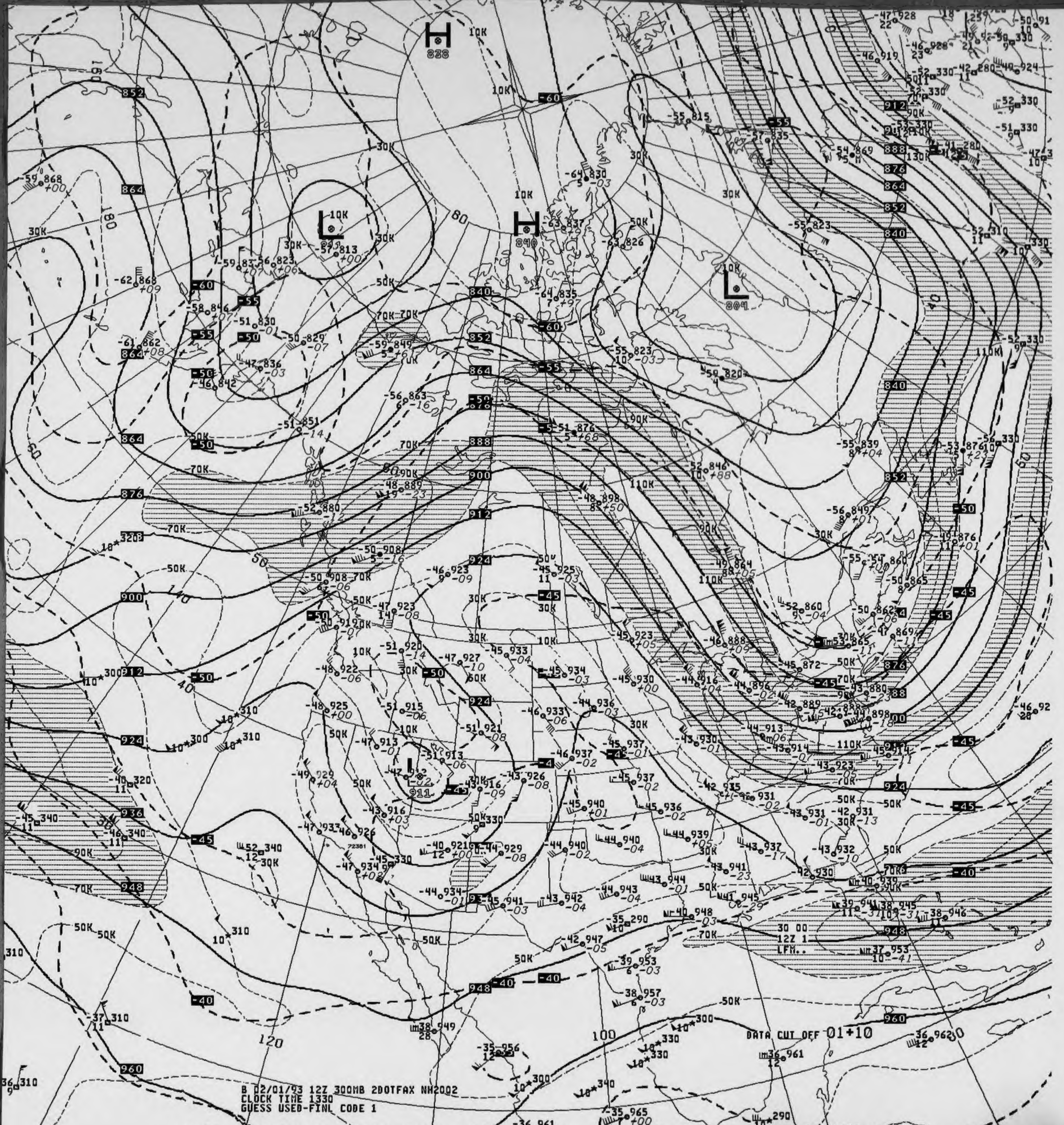

B 02/01/93 12Z 300MB 2DOTFAX NH2002
CLOCK TIME 1330
GUESS USED-FINL CODE 1

DATA CUT OFF 01+10

H
838
H
840
L
L
809
L
911
30 00
12Z 1
LFM..

V438 .. 300MB ANALYSIS HEIGHTS/ISOTACHS 12Z MON 1 FEB 93

US DEPT OF COMMERCE
NOAA/NWS/NMC WASHINGTON

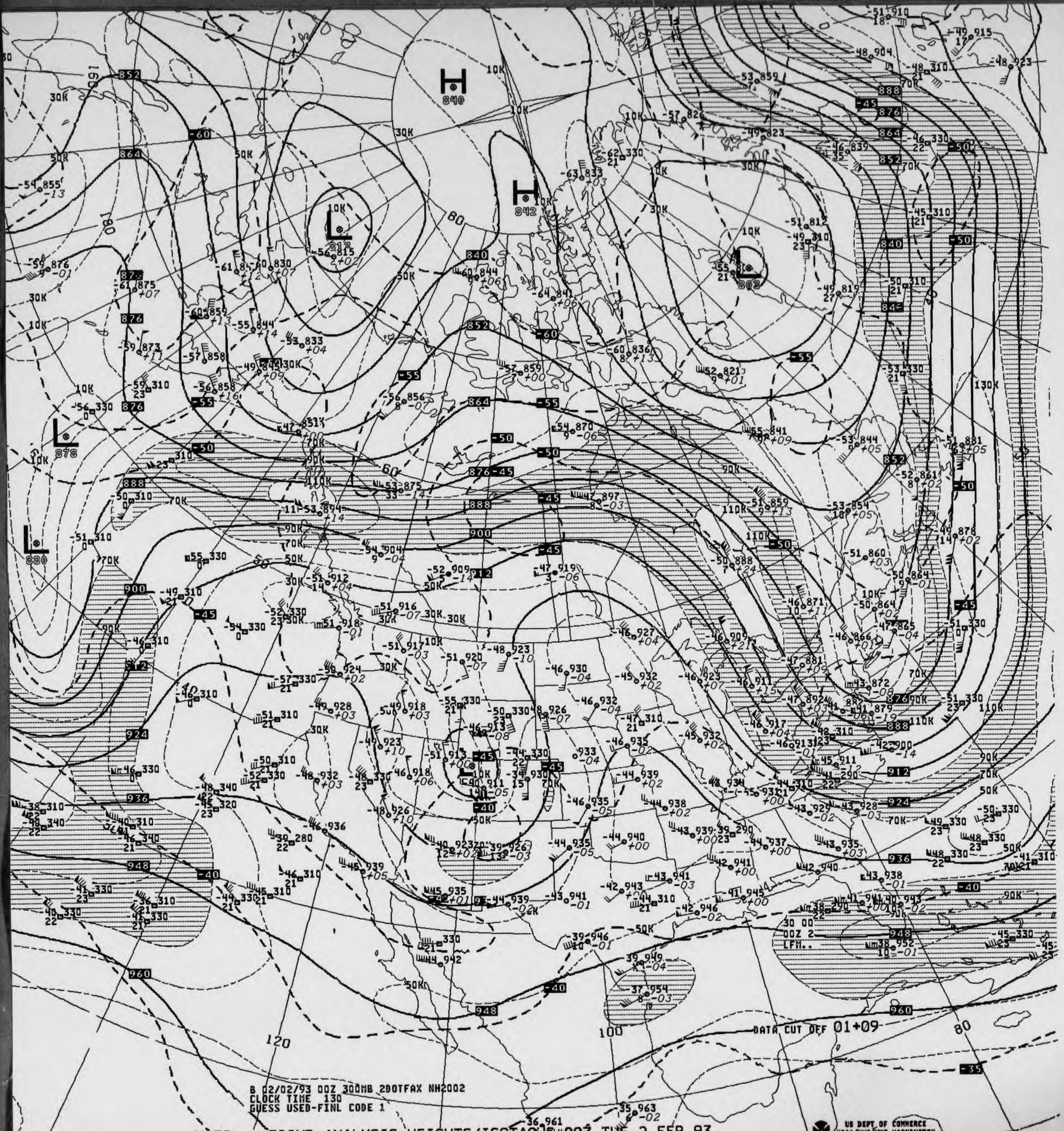
B 02/02/93 00Z 300MB 200TFAX NH2002
CLOCK TIME 130
GUESS USED-FINL CODE 1
DATA CUT OFF 01+09
US DEPT OF COMMERCE
NOAA/NWS/NMC WASHINGTON
H 840
H 842
L 802
L 817
L 878
L 880
120
100
80

V038 .. 300MB ANALYSIS HEIGHTS/ISOTACHS 00Z TUE 2 FEB 93

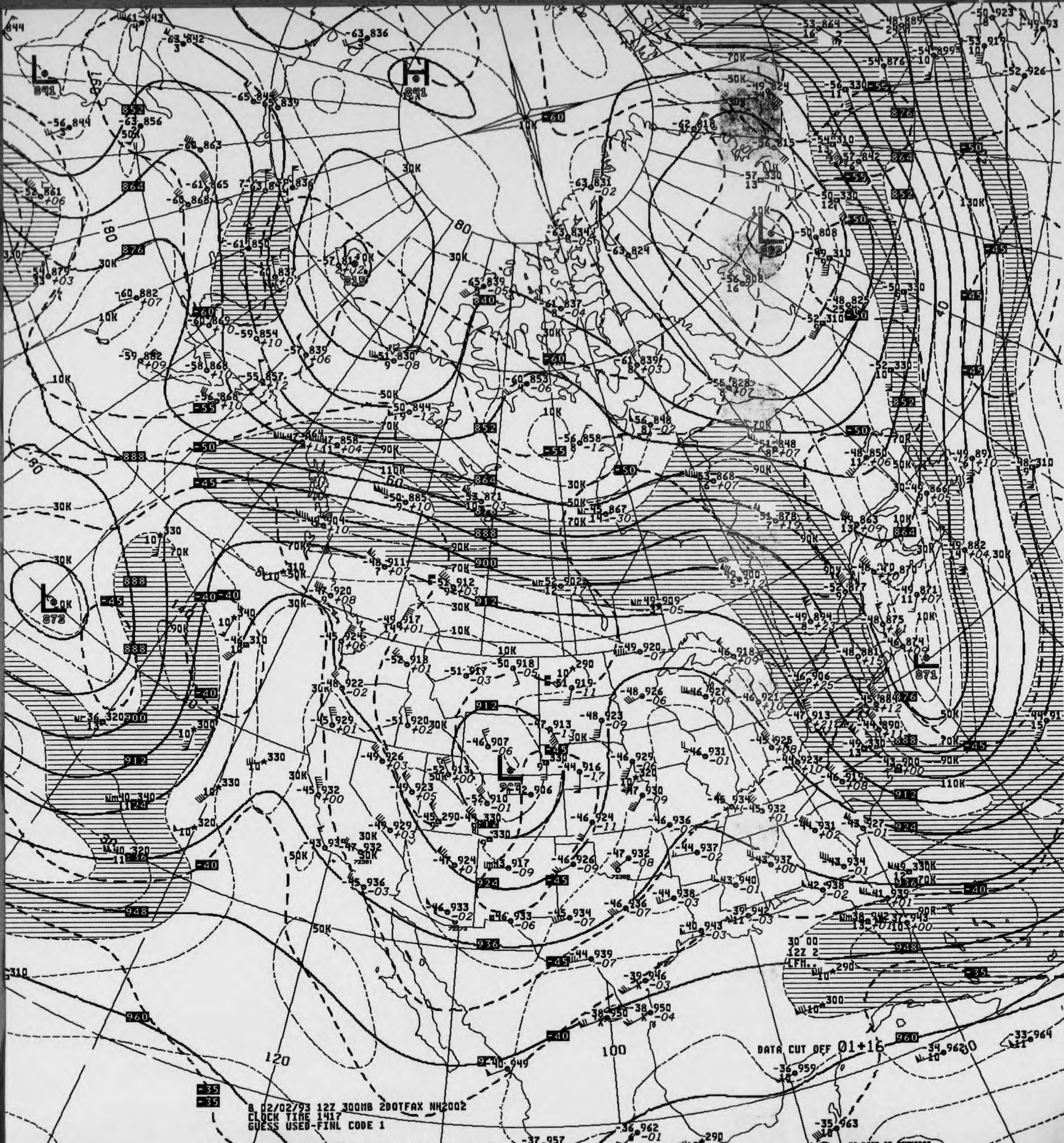
DATA CUT OFF 01+16
US DEPT OF COMMERCE
NOAA/NWS/NMC WASHINGTON

8 02/02/93 12Z 300MB 2DOTFAX NH2002
CLOCK TIME 1417
GUESS USED-FINL CODE 1

V438 .. 300MB ANALYSIS HEIGHTS/ISOTACHS 12Z TUE 2 FEB 93

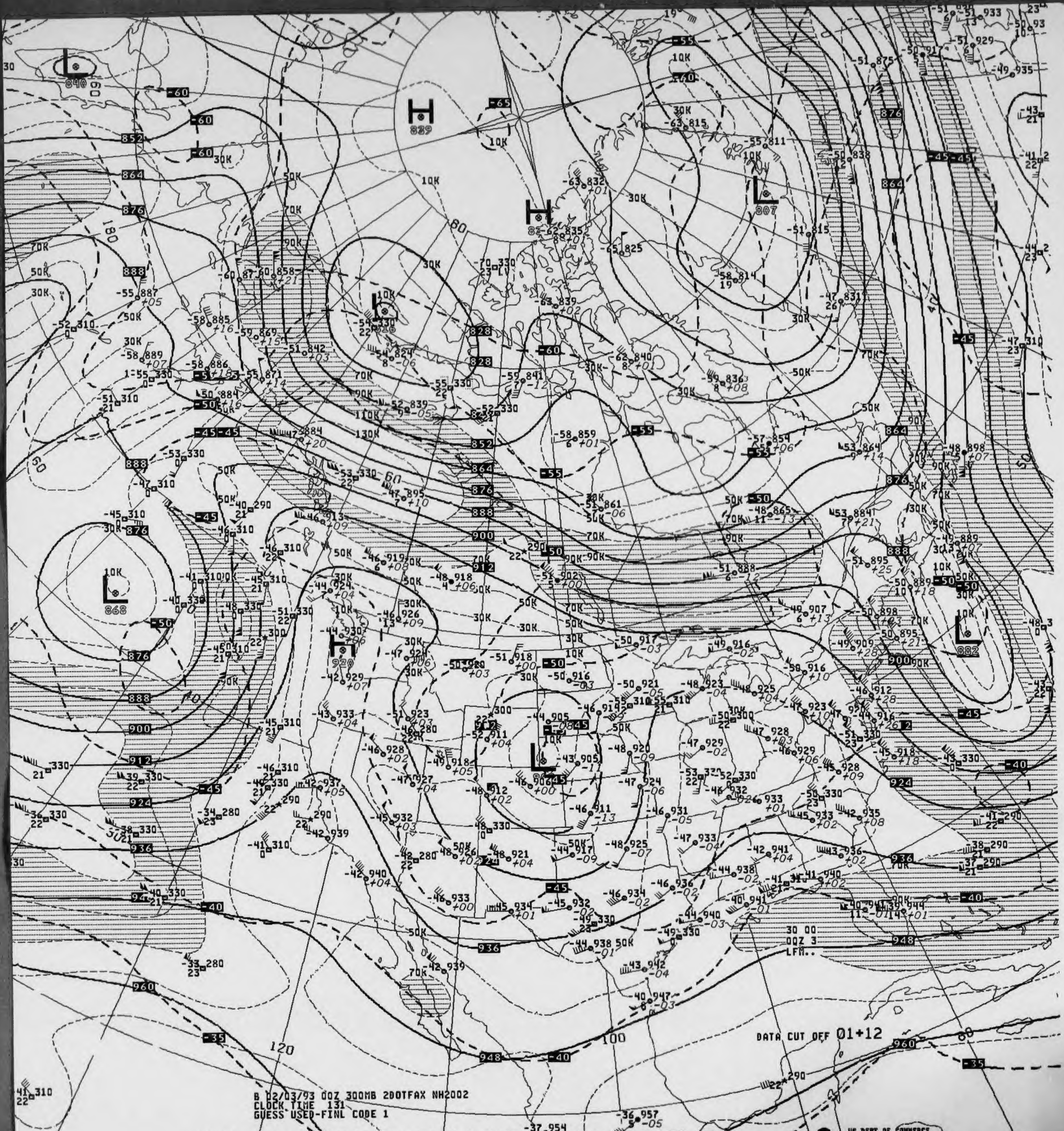
B 02/03/93 00Z 300MB 200TFAX NH2002
CLOCK TIME 131
GUESS USED-FINL CODE 1
DATA CUT OFF 01+12
30 00
00Z 3
LFM..
US DEPT OF COMMERCE
NOAA/NWS/NMC WASHINGTON

V038 .. 300MB ANALYSIS HEIGHTS/ISOTACHS 00Z WED 3 FEB 93

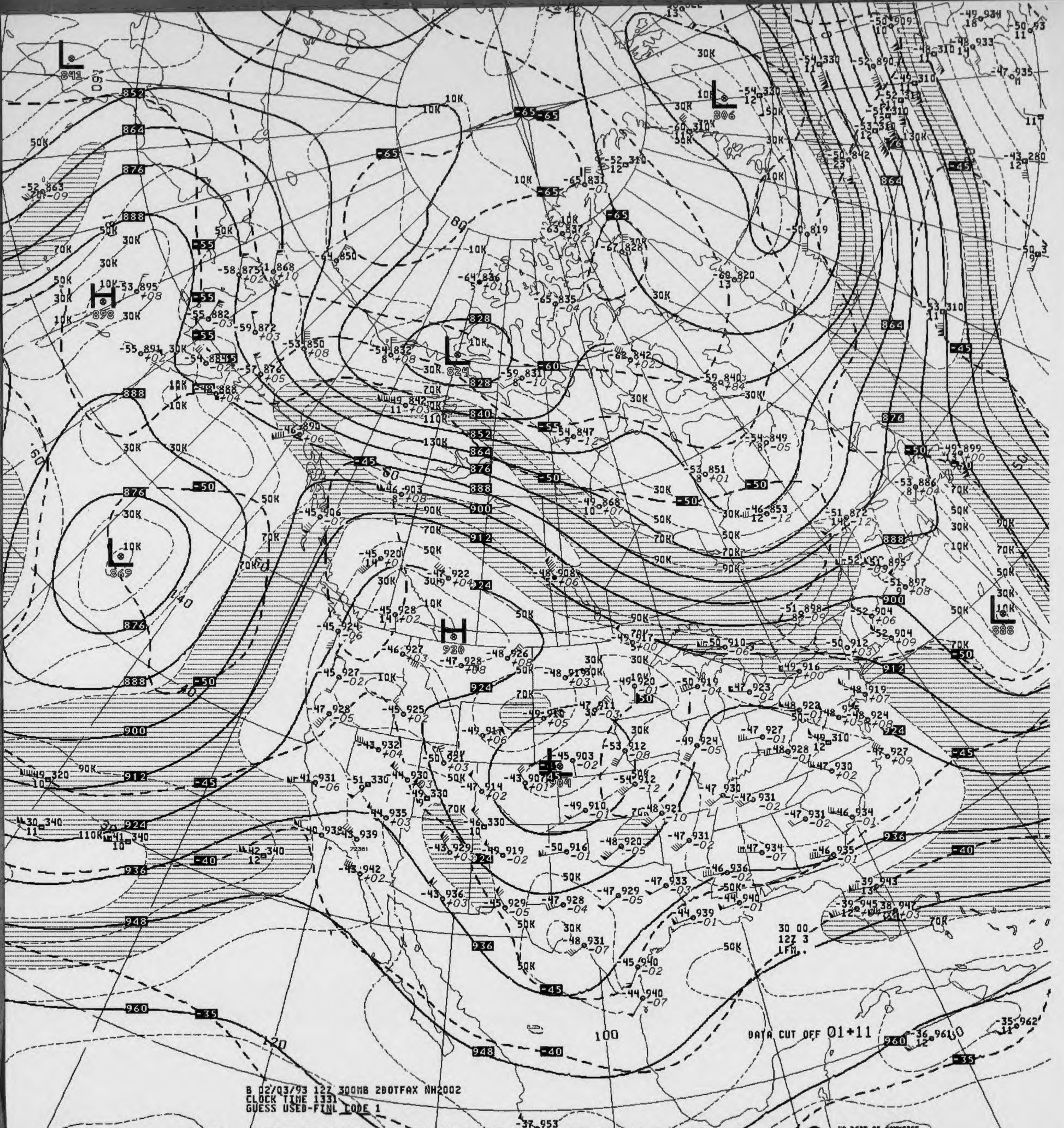
B 02/03/93 12Z 300MB 200TFAX NH2002
CLOCK TIME 1331
GUESS USED-FINL CODE 1
DATA CUT OFF 01+11
L 841
L 806
H 898
L 824
L 869
H 930
L 904
L 888
852
864
876
888
900
912
924
936
948
960
828
840
-65
-60
-55
-50
-45
-40
-35
10K
30K
50K
70K
90K
110K
130K
60
80
100
120
140
US DEPT OF COMMERCE
NOAA/NWS/NMC WASHINGTON

V438 .. 300MB ANALYSIS HEIGHTS/ISOTACHS 12Z WED 3 FEB 93

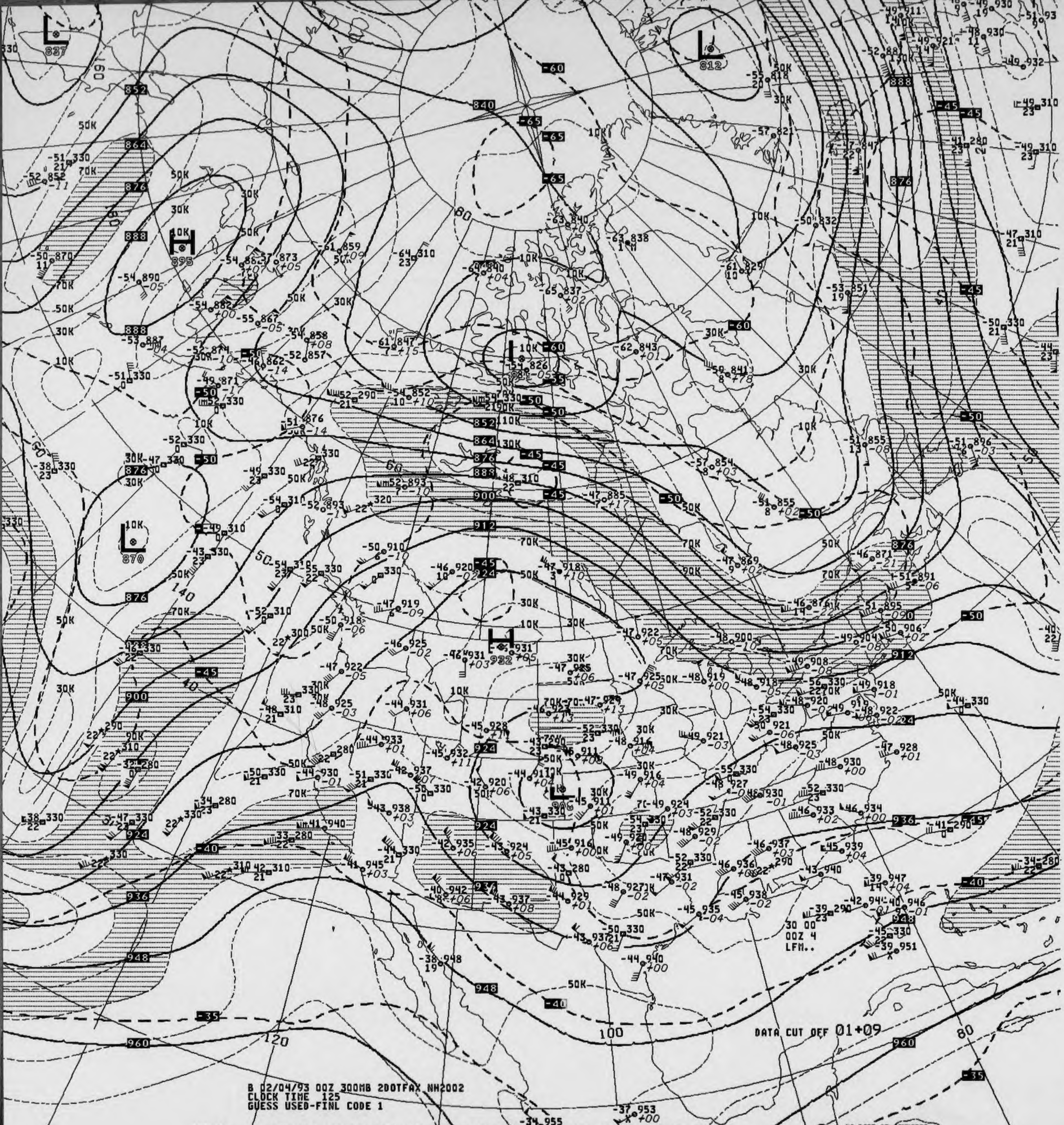
DATA CUT OFF 01+09
30 00
00Z 4
LFM..
B 02/04/93 00Z 300MB 200TFAX NH2002
CLOCK TIME 125
GUESS USED-FINL CODE 1
L 837
L 812
H 895
L 870
H 932
L 906
-60
-65
-50
-45
-40
-35
852
864
876
888
900
912
924
936
948
960
10K
30K
50K
70K
90K
110K
130K
140K
160
140
120
100
80
60
50
40

V038 .. 300MB ANALYSIS HEIGHTS/ISOTACHS 00Z THU 4 FEB 93

US DEPT OF COMMERCE
NOAA/NWS/NMC WASHINGTON

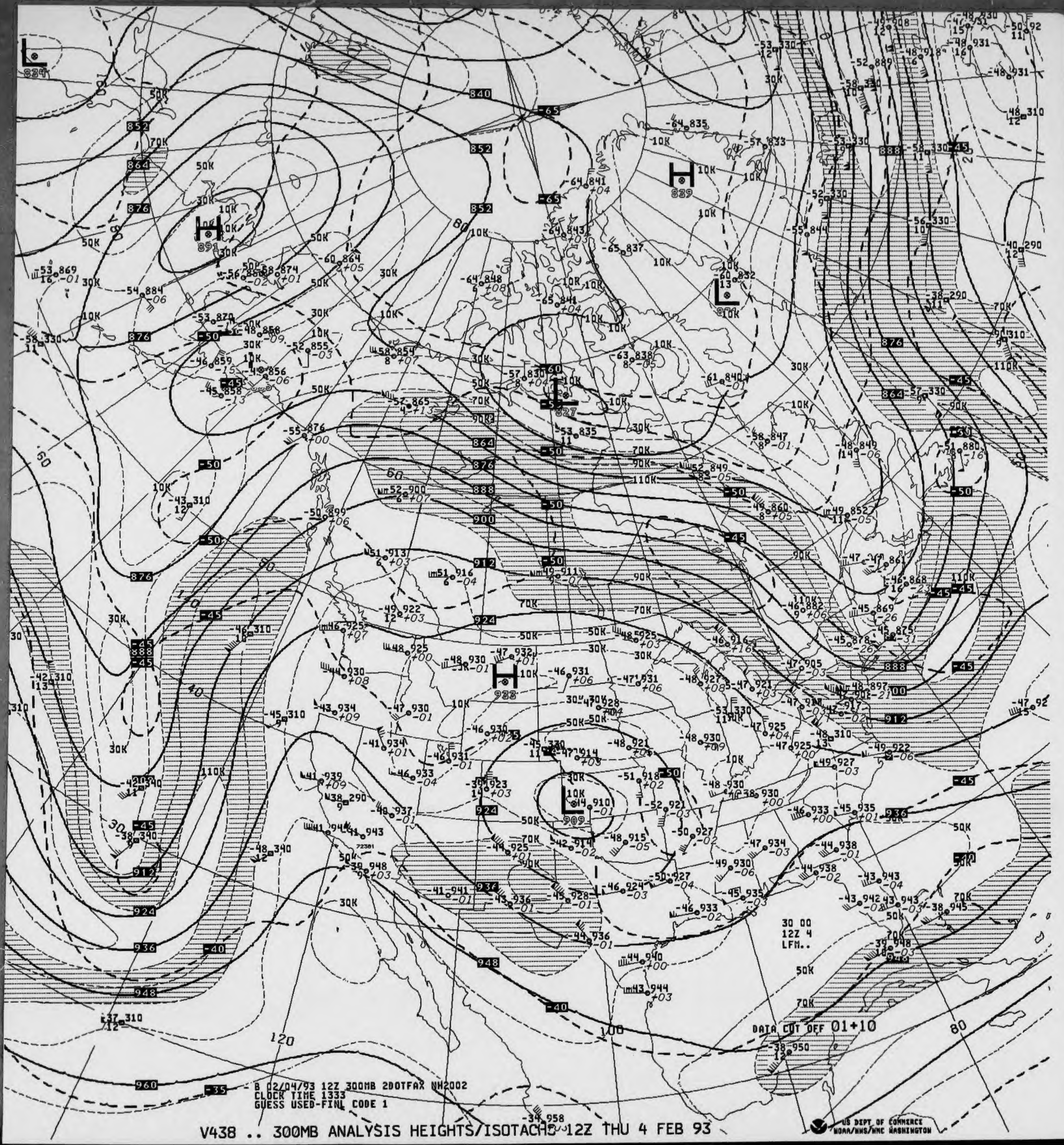
B 02/04/93 12Z 300MB 2DOTFAX NH2002
CLOCK TIME 1333
GUESS USED-FINL CODE 1
30 00
12Z 4
LFM..
DATA CUT OFF 01+10
US DEPT OF COMMERCE
NOAA/NWS/NMC WASHINGTON

V438 .. 300MB ANALYSIS HEIGHTS/ISOTACHS 12Z THU 4 FEB 93

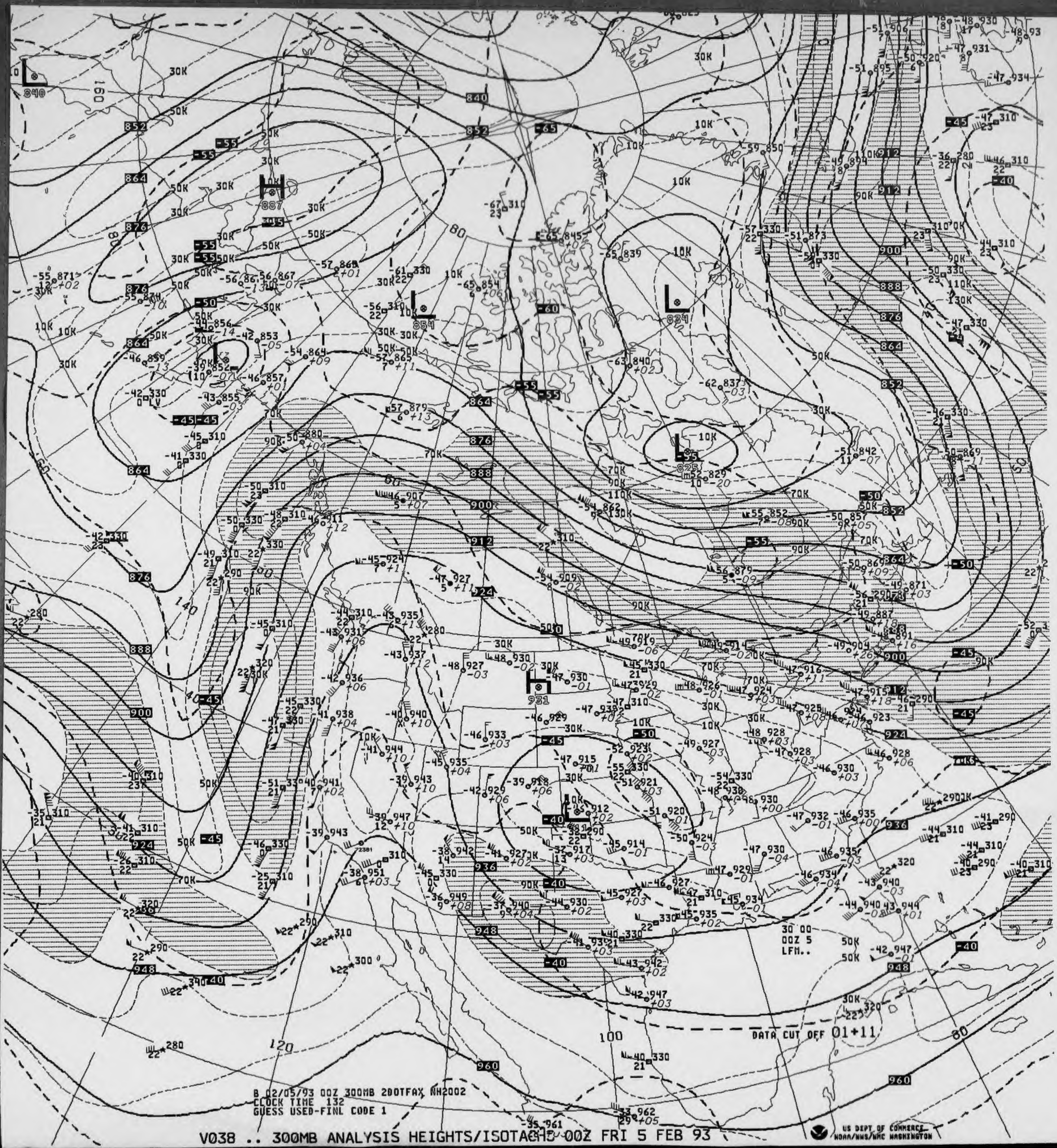

B 02/05/93 00Z 300MB 200TFAX NH2002
CLOCK TIME 132
GUESS USED-FINL CODE 1

DATA CUT OFF 01+11

US DEPT OF COMMERCE
NOAA/NWS/NMC WASHINGTON

V038 .. 300MB ANALYSIS HEIGHTS/ISOTACHS 00Z FRI 5 FEB 93

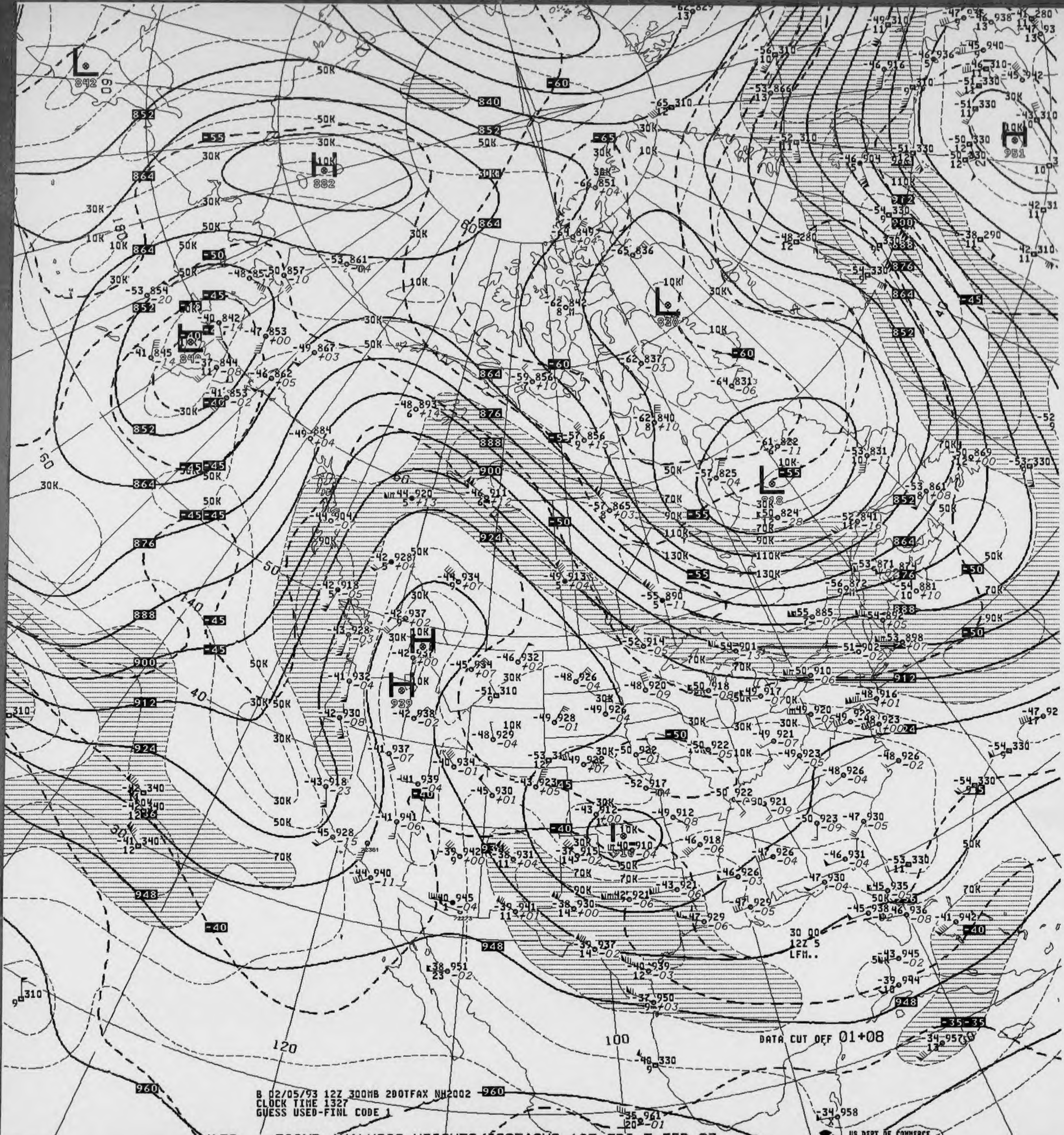
DATA CUT OFF 01+08
30 00
12Z 5
LFM..
B 02/05/93 12Z 300MB 200TFAX NH2002
CLOCK TIME 1327
GUESS USED-FINL CODE 1

V438 .. 300MB ANALYSIS HEIGHTS/ISOTACHS 12Z FRI 5 FEB 93

US DEPT OF COMMERCE
NOAA/NWS/NMC WASHINGTON

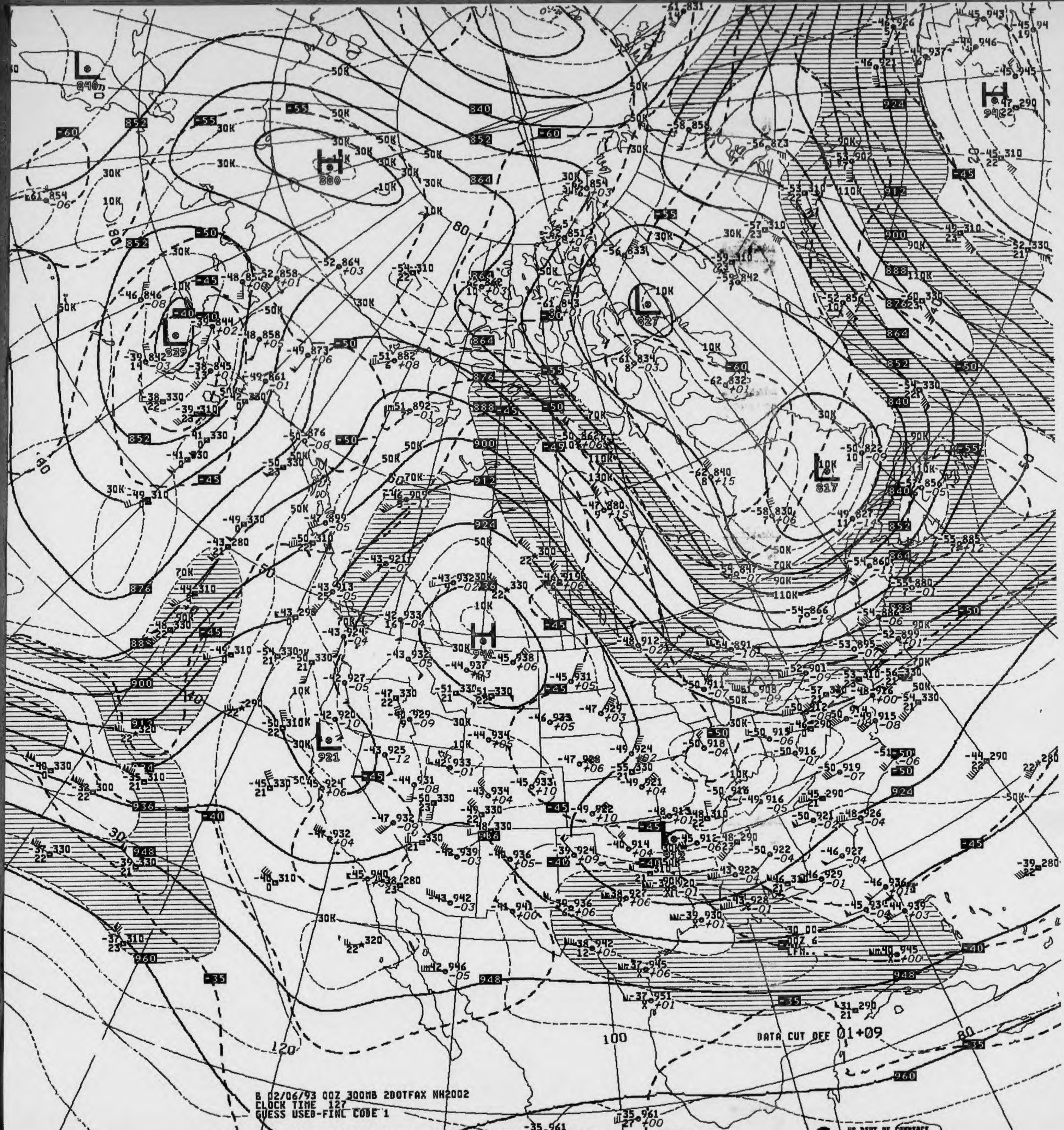
B 02/06/93 00Z 300MB 2DOTFAX NH2002
CLOCK TIME 127
GUESS USED-FINL CODE 1
DATA CUT OFF 01+09
US DEPT OF COMMERCE
NOAA/NWS/NMC WASHINGTON

V038 .. 300MB ANALYSIS HEIGHTS/ISOTACHS 00Z SAT 6 FEB 93

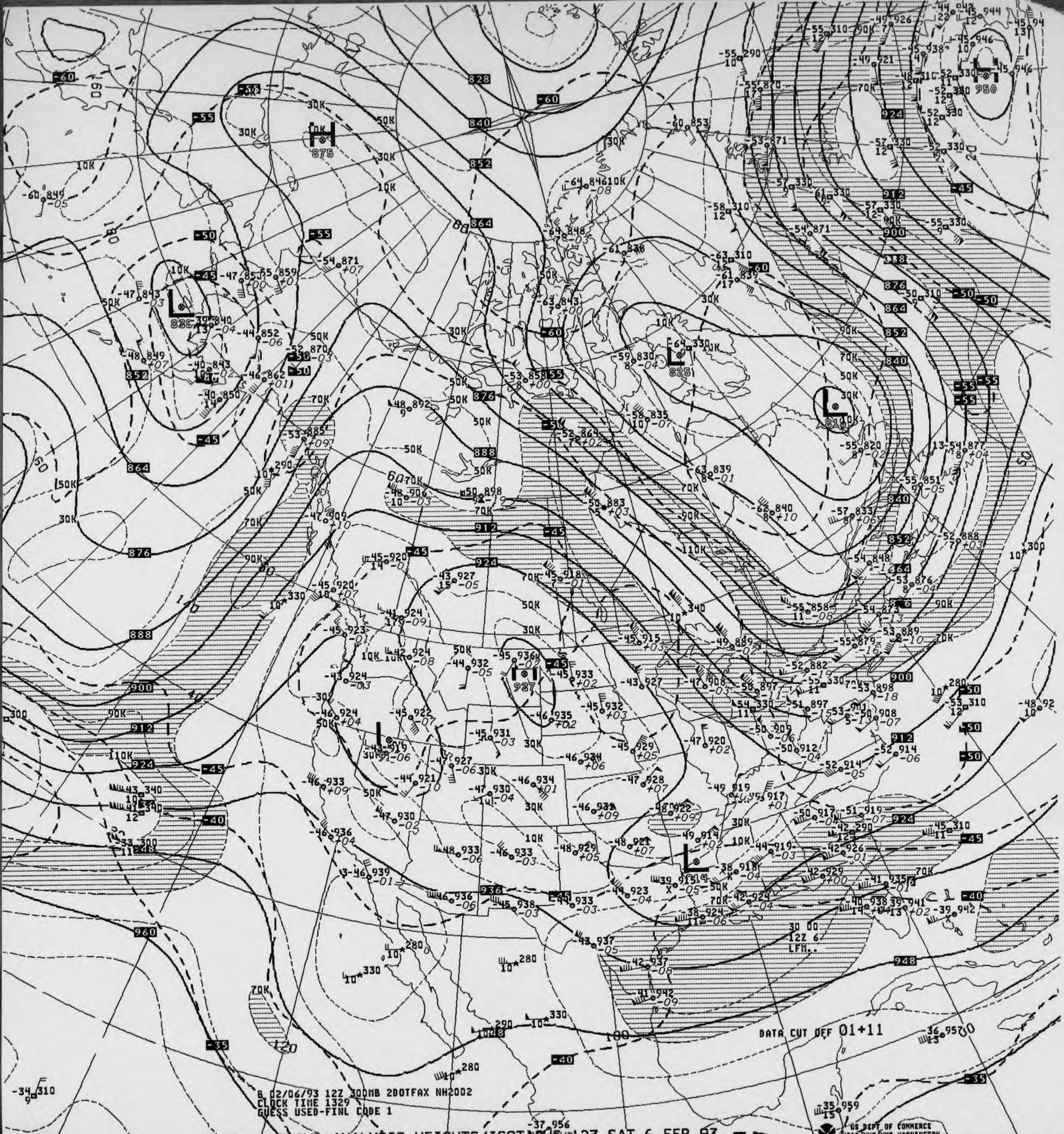
B 02/06/93 12Z 300MB 2DOTFAX NH2002
CLOCK TIME 1329
GUESS USED-FINL CODE 1
DATA CUT OFF 01+11
30 00
12Z 6
LFM..
US DEPT OF COMMERCE
NOAA/NWS/NMC WASHINGTON

V438 .. 300MB ANALYSIS HEIGHTS/ISOTACHS 12Z SAT 6 FEB 93

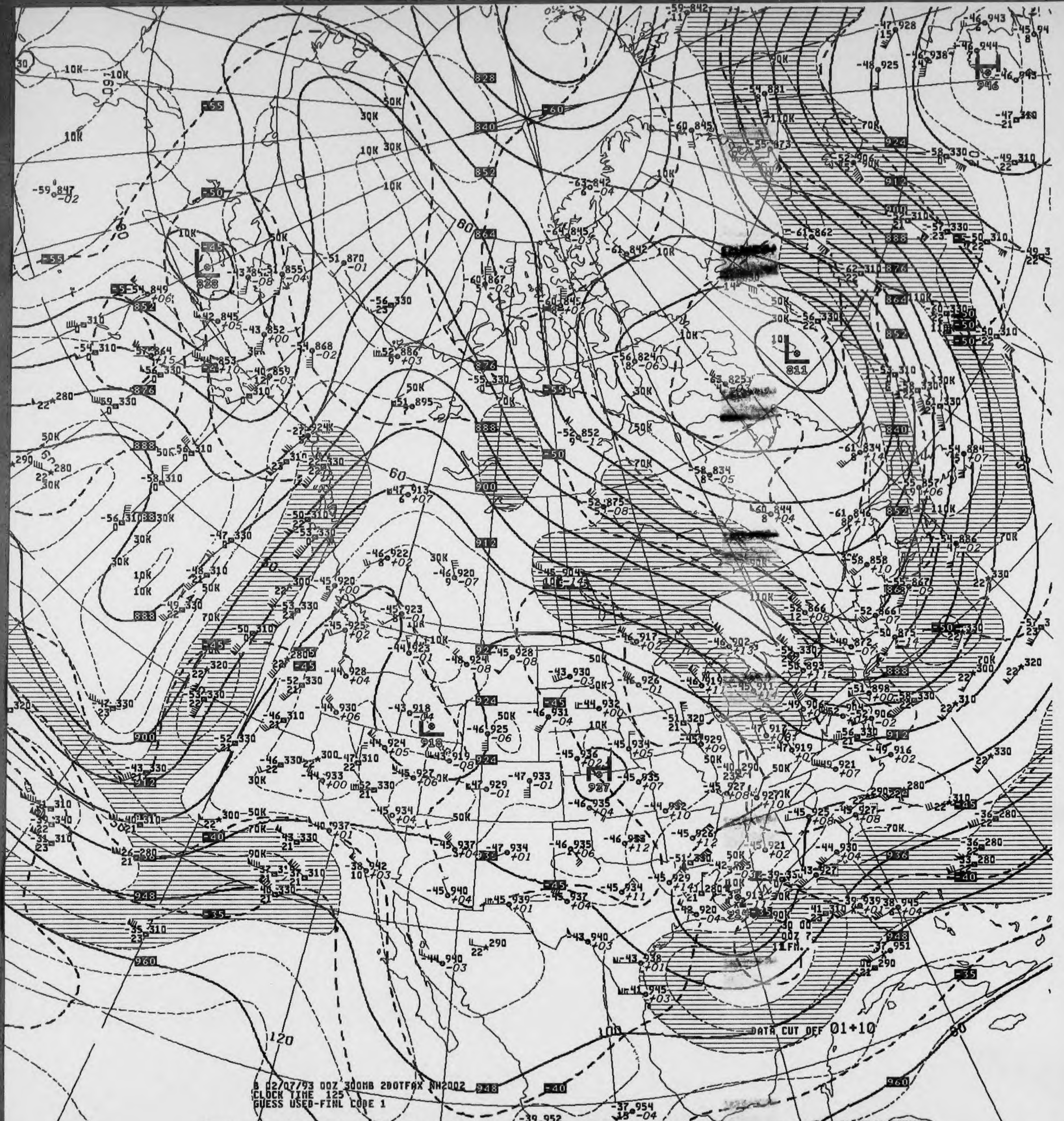

DATA CUT OFF 01+10
B 02/07/93 00Z 300MB 2DOTFAX NH2002
CLOCK TIME 125
GUESS USED-FINL CODE 1

V038 .. 300MB ANALYSIS HEIGHTS/ISOTACHS 00Z SUN 7 FEB 93

US DEPT OF COMMERCE NOAA/NWS/NMC WASHINGTON

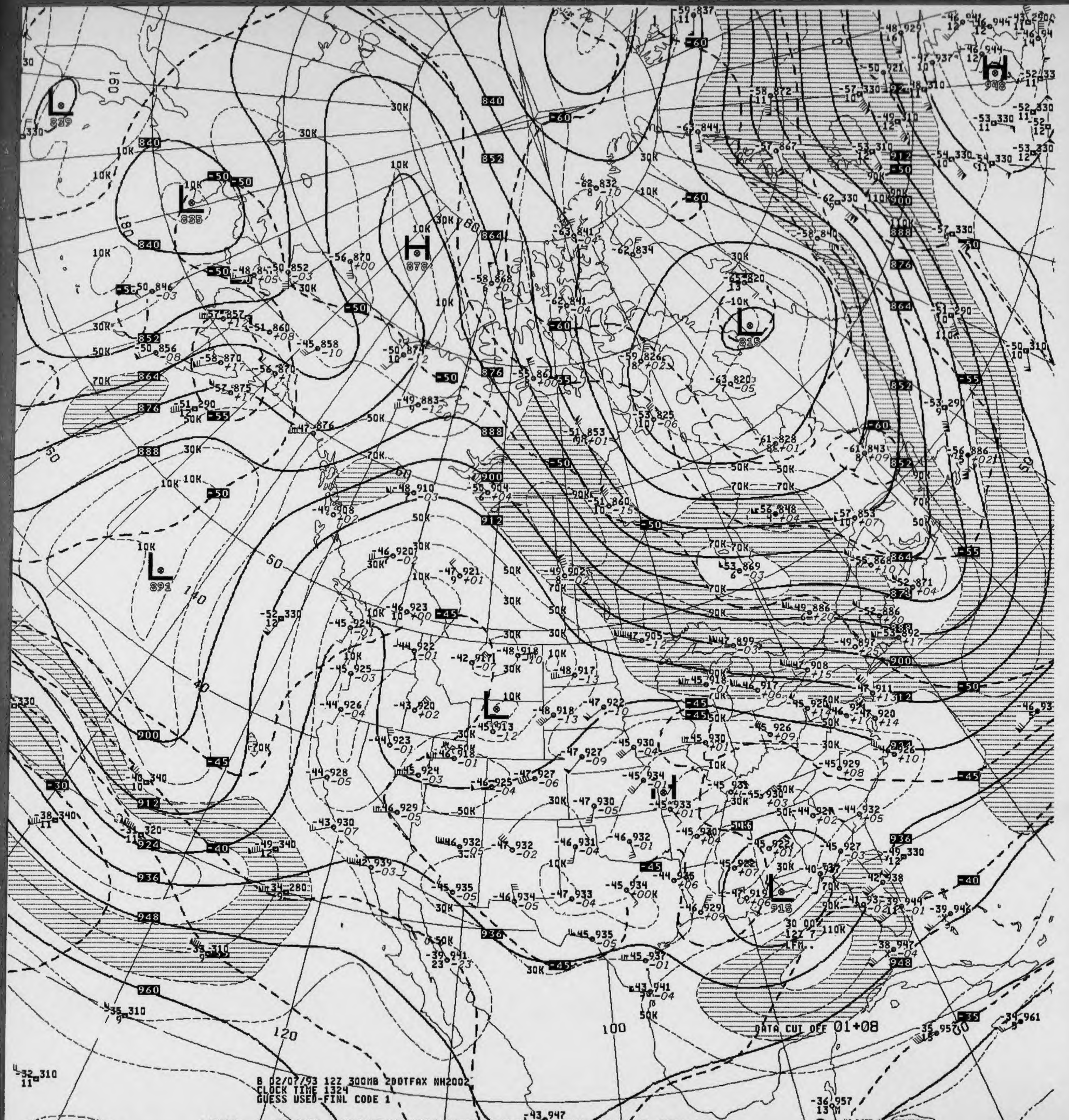

B 02/07/93 12Z 300MB 200TFAX NH2002
CLOCK TIME 1324
GUESS USED-FINL CODE 1

V438 .. 300MB ANALYSIS HEIGHTS/ISOTACHS 12Z SUN 7 FEB 93

US DEPT OF COMMERCE
NOAA/NWS/NMC WASHINGTON

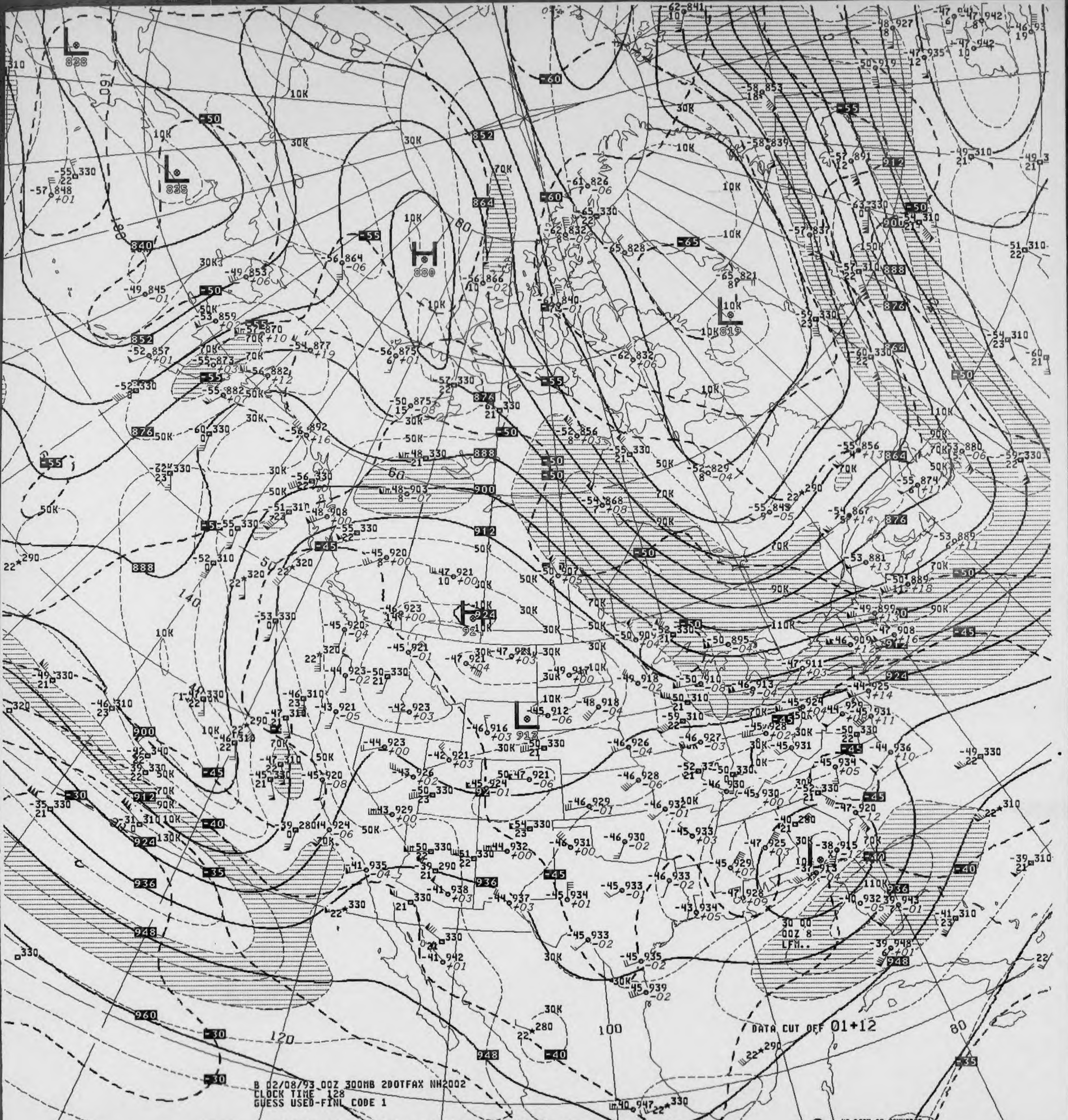
DATA CUT OFF 01+12
B 02/08/93 00Z 300MB 2DOTFAX NH2002
CLOCK TIME 128
GUESS USED-FINL CODE 1
US DEPT OF COMMERCE
NOAA/NWS/NMC WASHINGTON

V038 .. 300MB ANALYSIS HEIGHTS/ISOTACHS 00Z MON 8 FEB 93

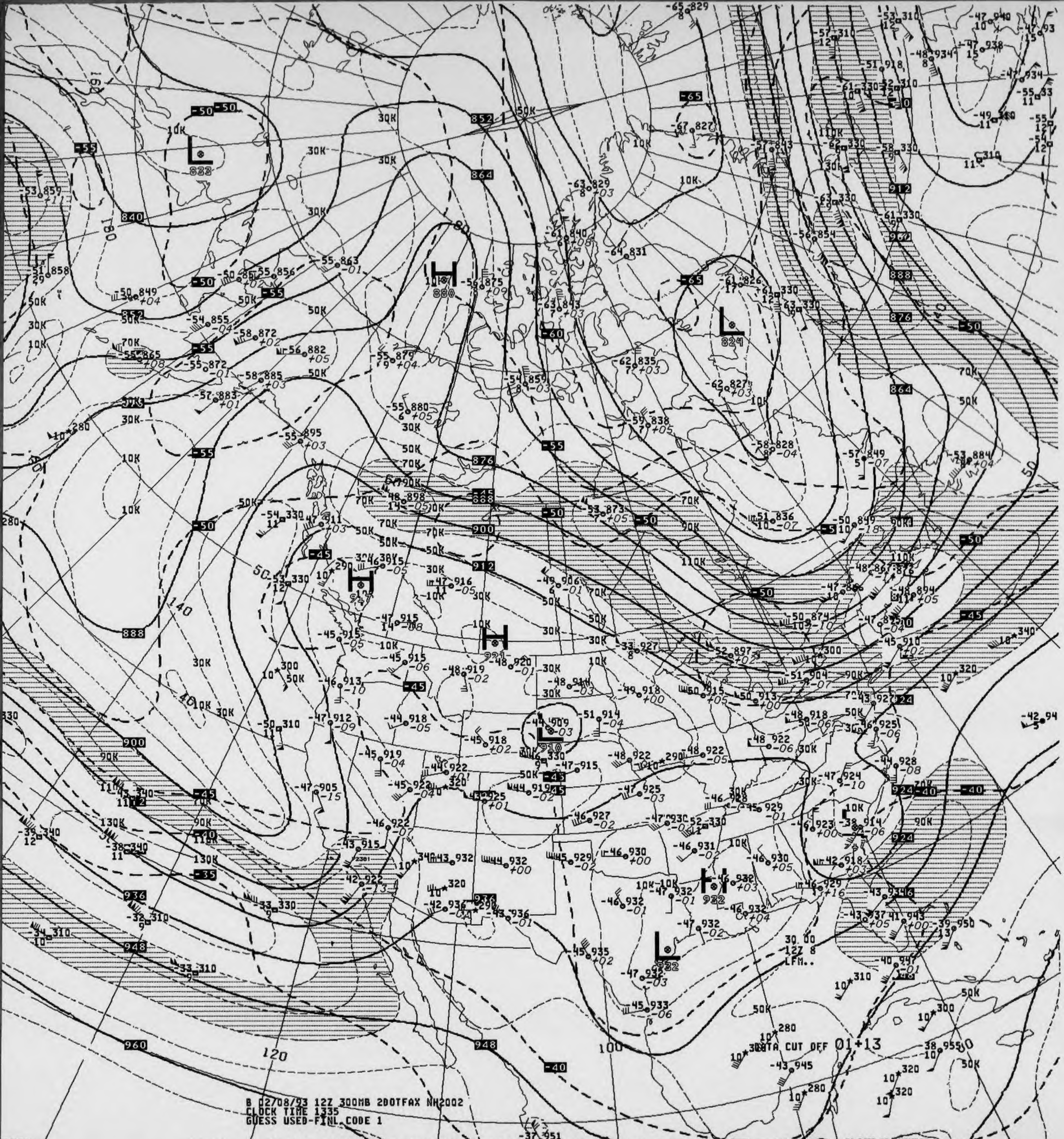
DATA CUT OFF 01+13
30.00
12Z 8
LFM..

B 02/08/93 12Z 300MB 200TFAX NH2002
CLOCK TIME 1335
GUESS USED-FINL CODE 1

V438 .. 300MB ANALYSIS HEIGHTS/ISOTACHS 12Z MON 8 FEB 93

US DEPT OF COMMERCE
NOAA/NWS/NMC WASHINGTON

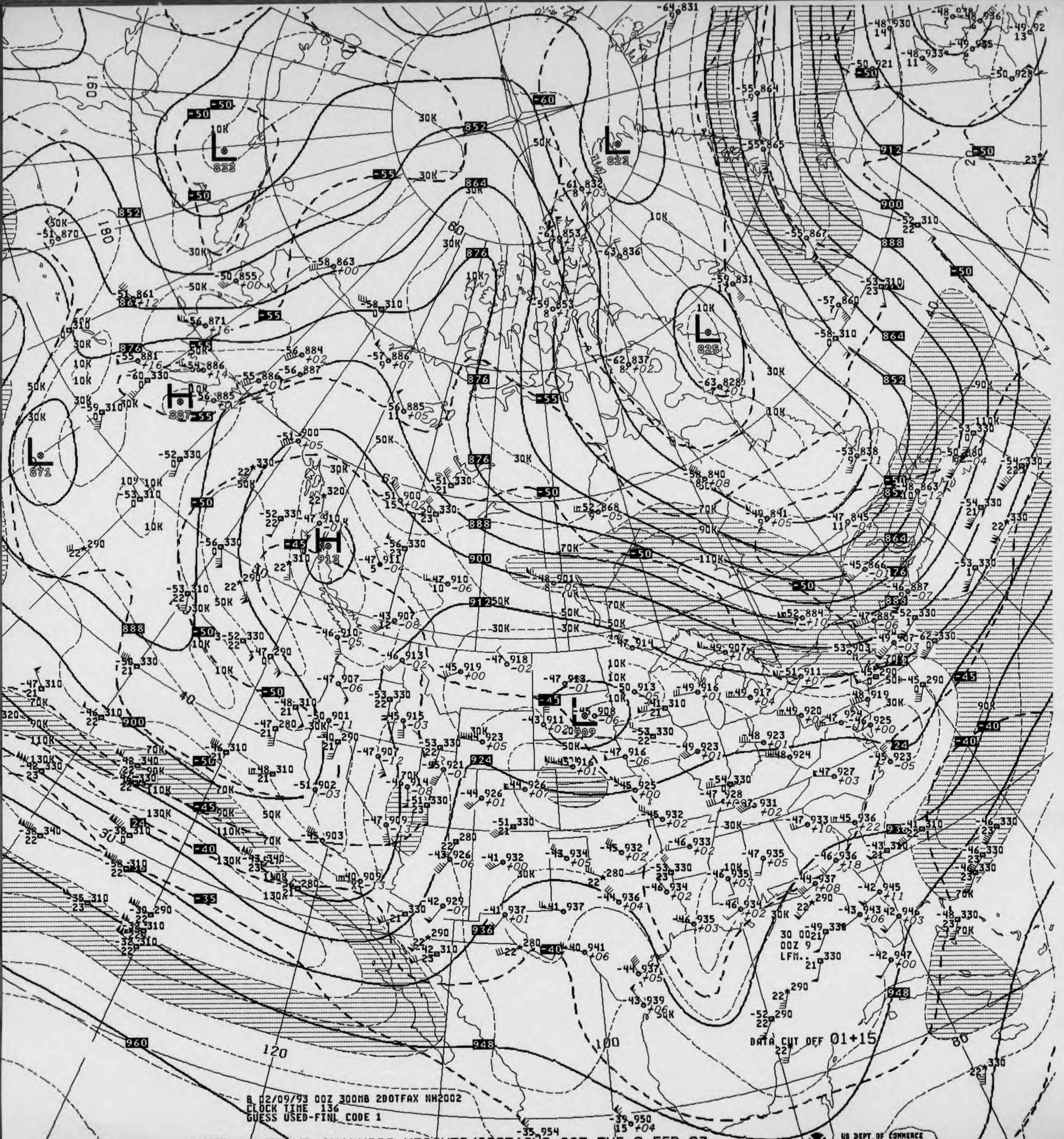

B 02/09/93 00Z 300MB 2DOTFAX NH2002
CLOCK TIME 136
GUESS USED-FINL CODE 1
DATA CUT OFF 01+15
30 00Z 9 LFM..
US DEPT OF COMMERCE NOAA/NWS/NMC WASHINGTON
852
864
876
888
900
912
924
936
948
960
L 833
L 823
L 825
L 871
L 909
H 887
H 913
-50
-55
-60
-45
-40
-35
30K
50K
70K
90K
110K
130K
10K
160
180
120
100
80
60
40

V038 .. 300MB ANALYSIS HEIGHTS/ISOTACHS 00Z TUE 9 FEB 93

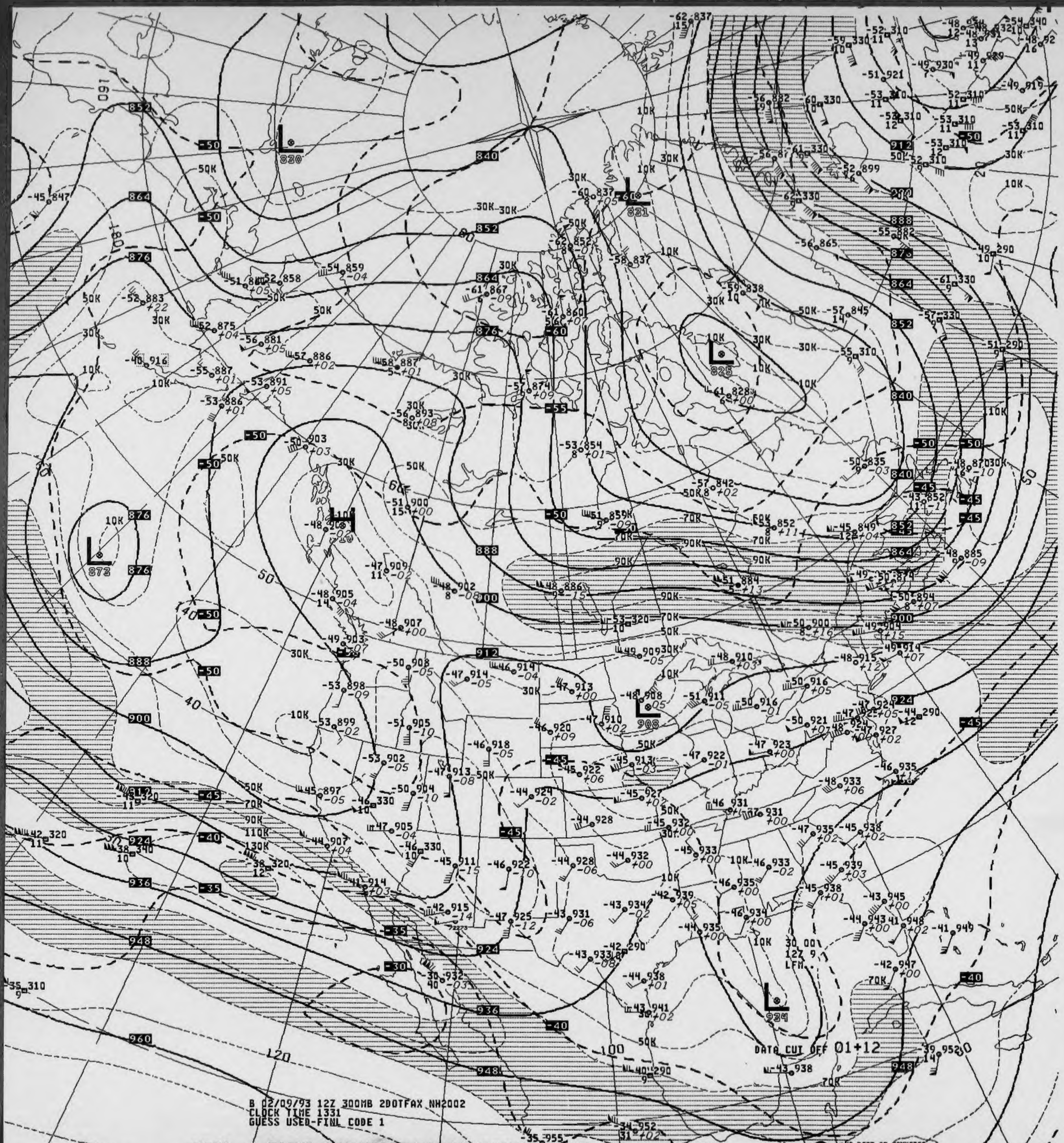

L 830
L 831
L 825
L 873
H 10
L 908
L 934
840
852
864
876
888
900
912
924
936
948
960
-60
-55
-50
-45
-40
-35
-30
10K
30K
50K
70K
90K
110K
130K
DATA CUT OFF 01+12
30 00
12Z 9
LFH

B 02/09/93 12Z 300MB 2DOTFAX NH2002
CLOCK TIME 1331
GUESS USED-FINL CODE 1

V438 .. 300MB ANALYSIS HEIGHTS/ISOTACHS 12Z TUE 9 FEB 93

US DEPT OF COMMERCE
NOAA/NWS/NMC WASHINGTON

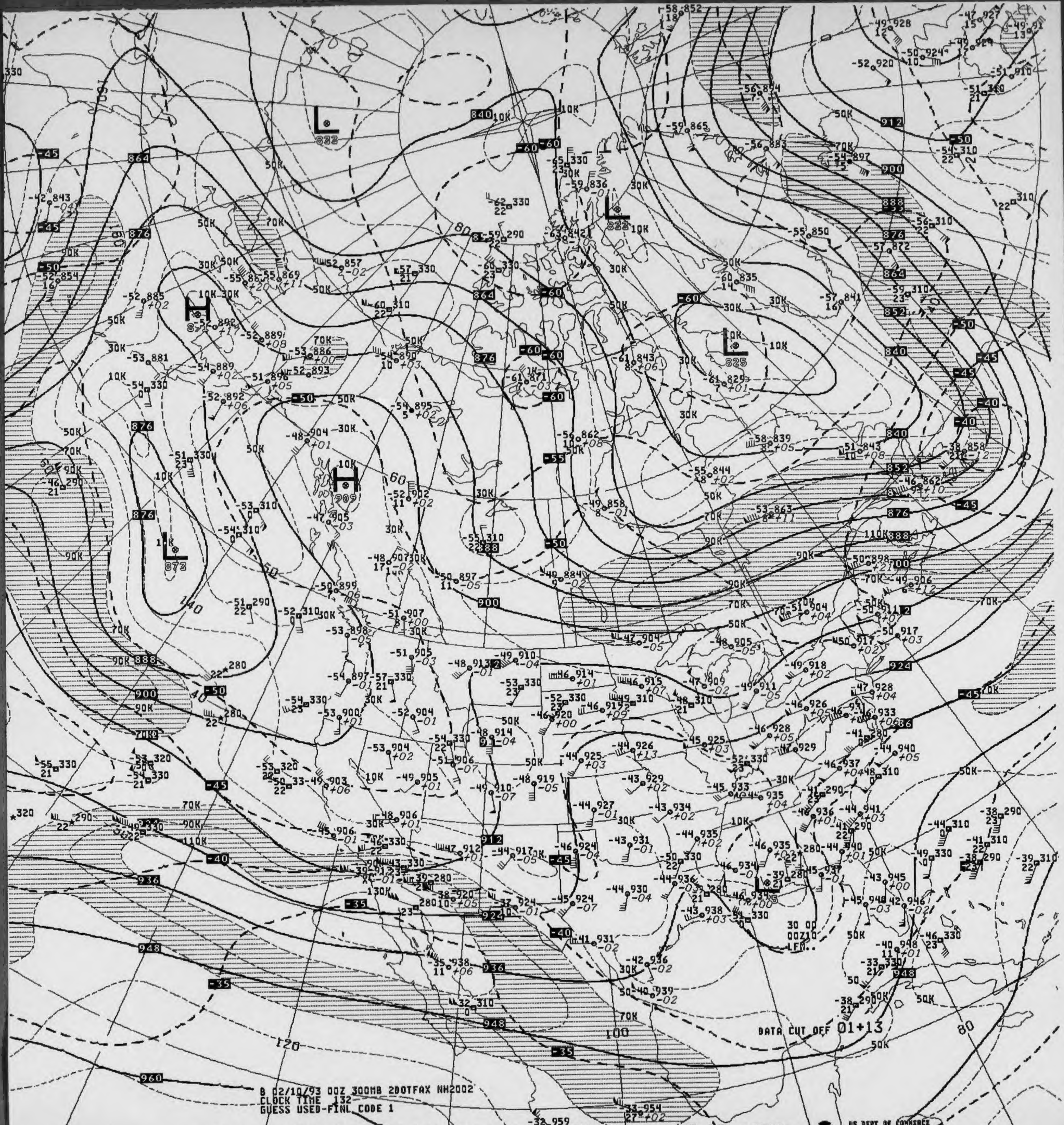
DATA CUT OFF 01+13
B 02/10/93 00Z 300MB 20OTFAX NH2002
CLOCK TIME 132
GUESS USED-FINL CODE 1
US DEPT OF COMMERCE
NOAA/NWS/NMC WASHINGTON

V038 .. 300MB ANALYSIS HEIGHTS/ISOTACHS 00Z WED 10 FEB 93

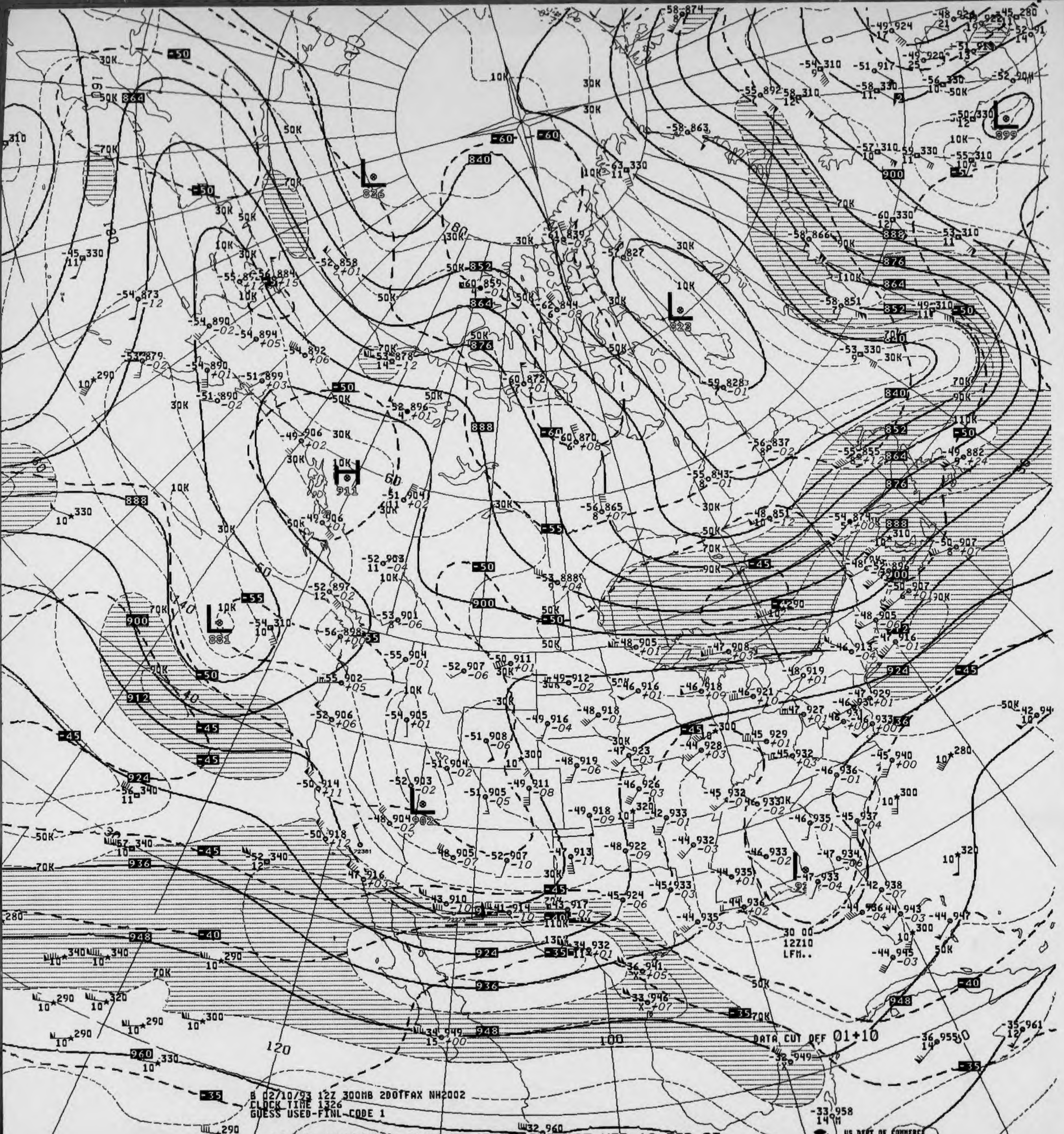
B 02/10/93 12Z 300MB 2D0TFAX NH2002
CLOCK TIME 1326
GUESS USED-FINL CODE 1
DATA CUT OFF 01+10
30 00
12Z10
LFM..
US DEPT OF COMMERCE
NOAA/NWS/NMC WASHINGTON
L 826
L 822
L 899
H 911
L 881
L 902
840
852
864
876
888
900
912
924
936
948
960
-60
-55
-50
-45
-40
-35
10K
30K
50K
70K
90K
110K
130K
120
100
80
60
40
160
180

V438 .. 300MB ANALYSIS HEIGHTS/ISOTACHS 12Z WED 10 FEB 93

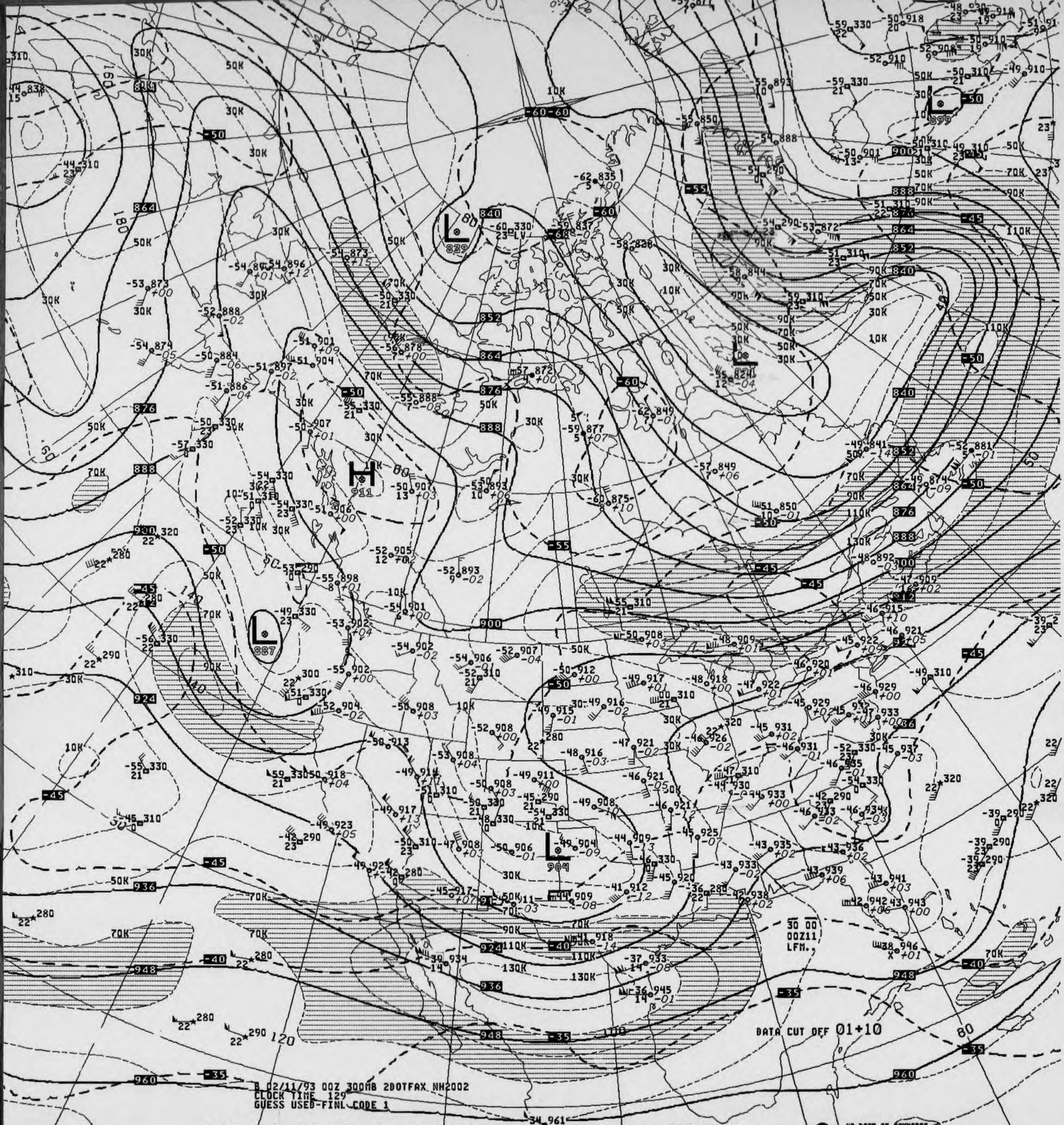
B 02/11/93 00Z 300MB 2DOTFAX NH2002
CLOCK TIME 129
GUESS USED-FINL CODE 1
DATA CUT OFF 01+10
30 00
00Z11
LFM.

V038 .. 300MB ANALYSIS HEIGHTS/ISOTACHS 00Z THU 11 FEB 93

US DEPT OF COMMERCE
NOAA/NWS/NMC WASHINGTON

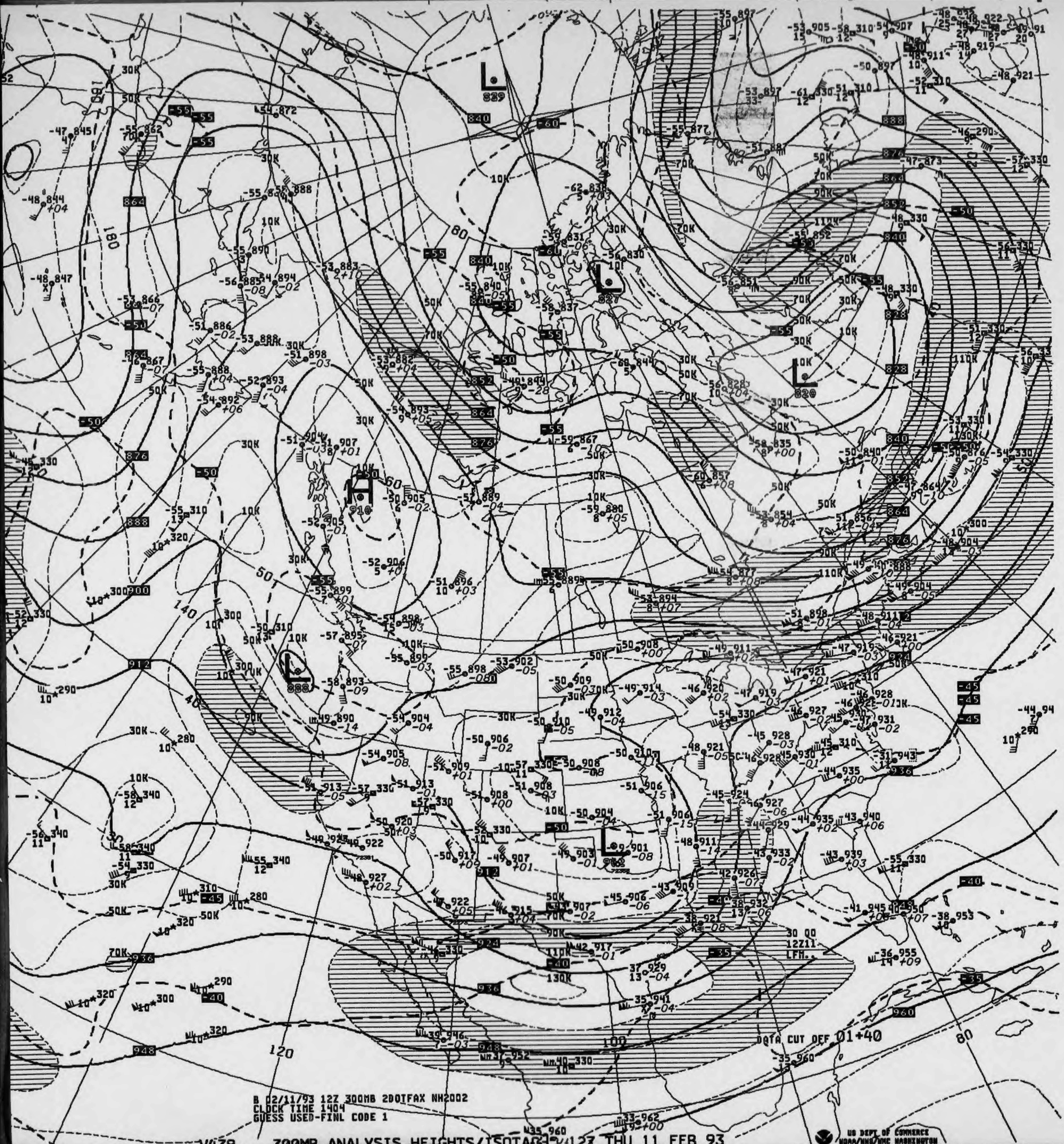
DATA CUT OFF 01+40
30 00
12Z11
LFM..

B 02/11/93 12Z 300MB 2DOTFAX NH2002
CLOCK TIME 1404
GUESS USED-FINL CODE 1

V438 .. 300MB ANALYSIS HEIGHTS/ISOTACHS 12Z THU 11 FEB 93

US DEPT OF COMMERCE
NOAA/NWS/NMC WASHINGTON

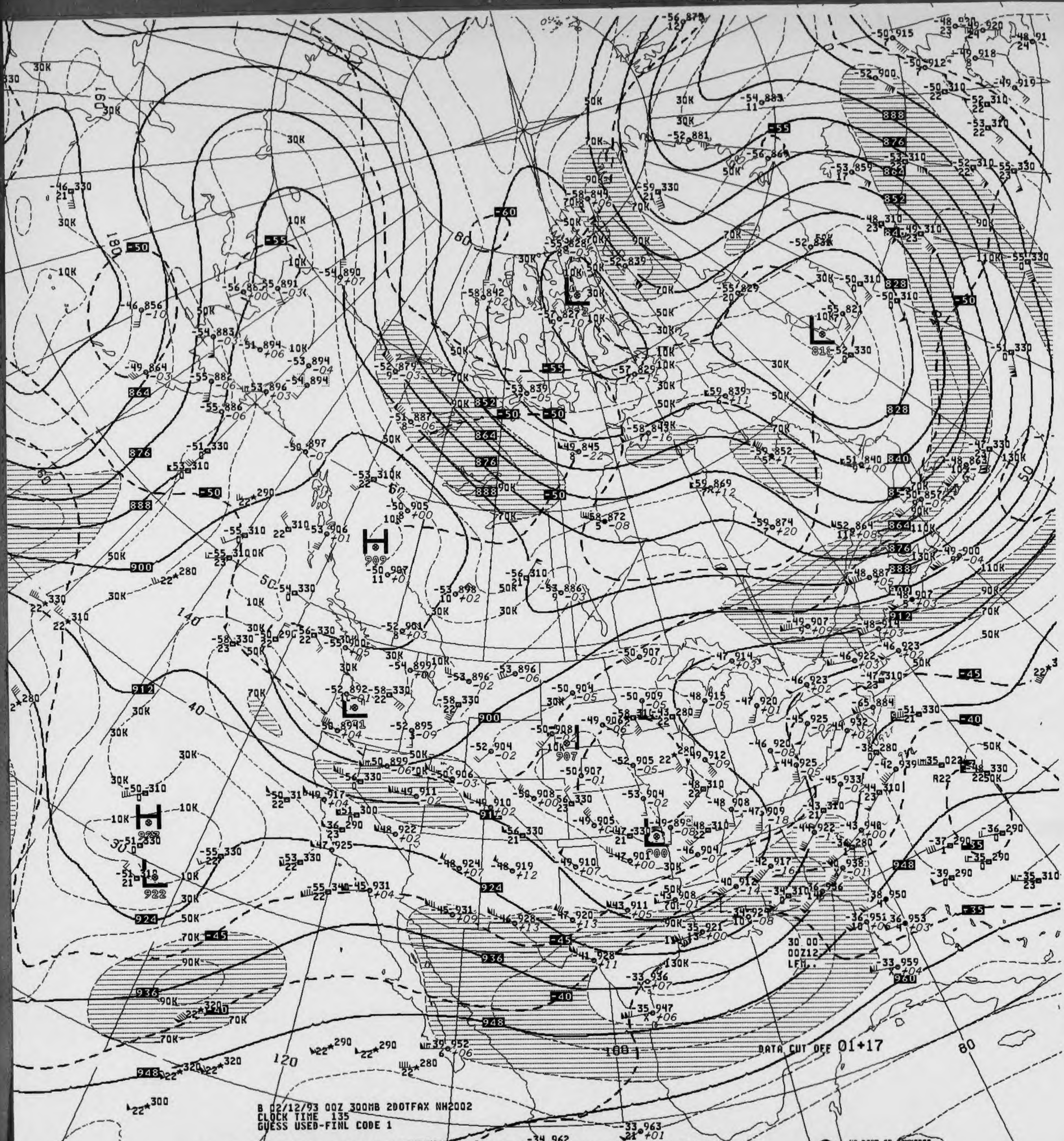
H
909
L
818
L
907
L
900
H
922
L
922
L
864
876
888
900
912
924
936
948
960
852
840
828
-60
-55
-50
-45
-40
-35
30K
50K
70K
90K
110K
130K
10K
180
160
140
120
100
80
60
50
40
30
DATA CUT OFF 01+17
30.00
00Z12
LFM..

B 02/12/93 00Z 300MB 200TFAX NH2002
CLOCK TIME 135
GUESS USED-FINL CODE 1

V038 .. 300MB ANALYSIS HEIGHTS/ISOTACHS 00Z FRI 12 FEB 93

US DEPT OF COMMERCE
NOAA/NWS/NMC WASHINGTON

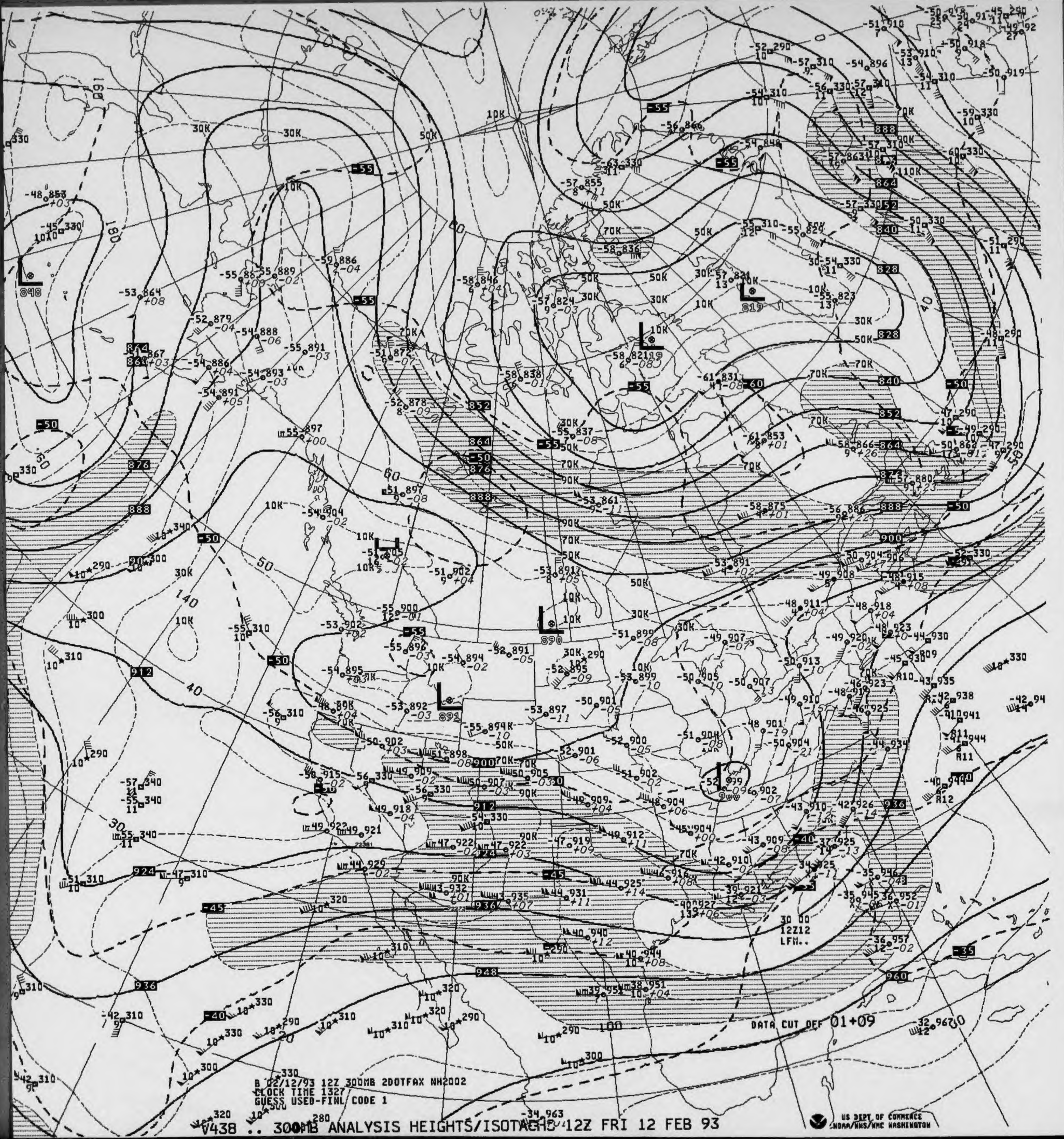
888
864
852
840
828
876
900
912
924
936
948
960
-55
-50
-45
-40
-35
-60
10K
30K
50K
70K
90K
110K
DATA CUT OFF 01+09
30 00
12Z12
LFM..

B 02/12/93 12Z 300MB 2DOTFAX NH2002
CLOCK TIME 1327
GUESS USED-FINL CODE 1

V438 .. 300MB ANALYSIS HEIGHTS/ISOTACHS 12Z FRI 12 FEB 93

US DEPT OF COMMERCE
NOAA/NWS/NMC WASHINGTON

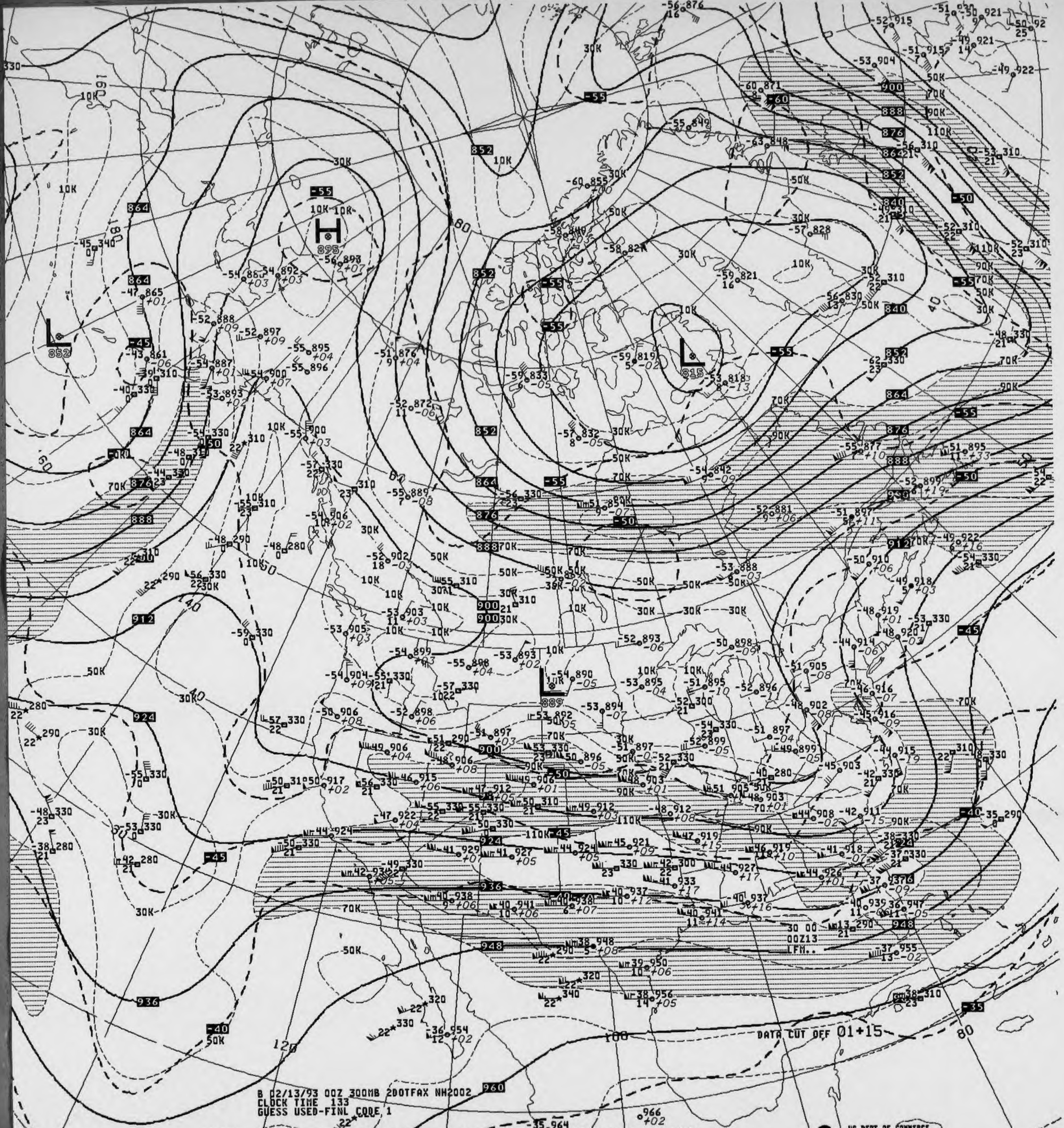

B 02/13/93 00Z 300MB 2DOTFAX NH2002
CLOCK TIME 133
GUESS USED-FINL CODE 1

DATA CUT OFF 01+15

V038 .. 300MB ANALYSIS HEIGHTS/ISOTACHS 00Z SAT 13 FEB 93

US DEPT OF COMMERCE
NOAA/NWS/NMC WASHINGTON

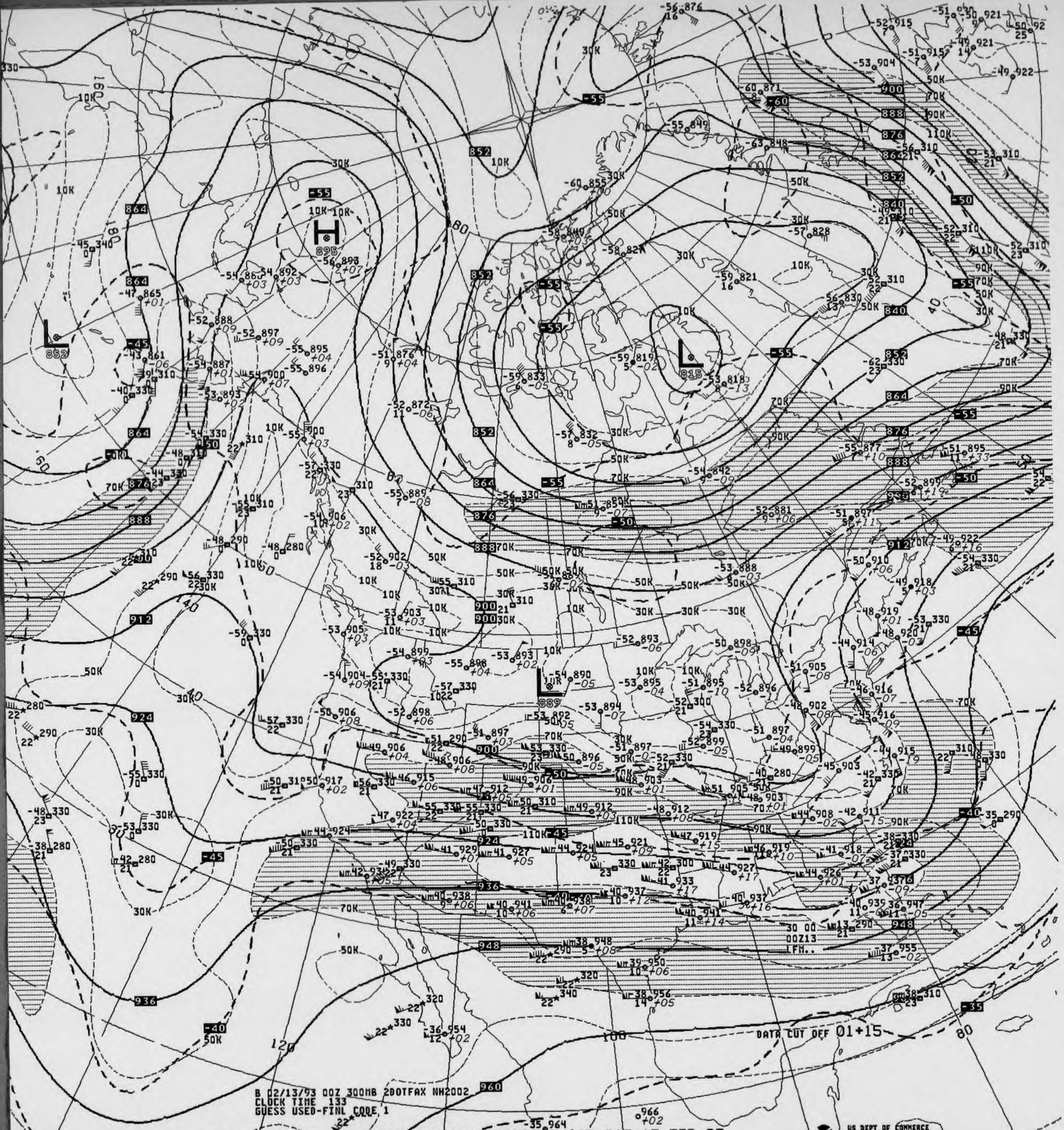

DATA CUT OFF 01+15
H
895
L
852
L
815
L
889

B 02/13/93 00Z 300MB 200TFAX NH2002
CLOCK TIME 133
GUESS USED-FINL CODE 1

US DEPT OF COMMERCE
NOAA/NWS/NMC WASHINGTON

V038 .. 300MB ANALYSIS HEIGHTS/ISOTACHS 00Z SAT 13 FEB 93

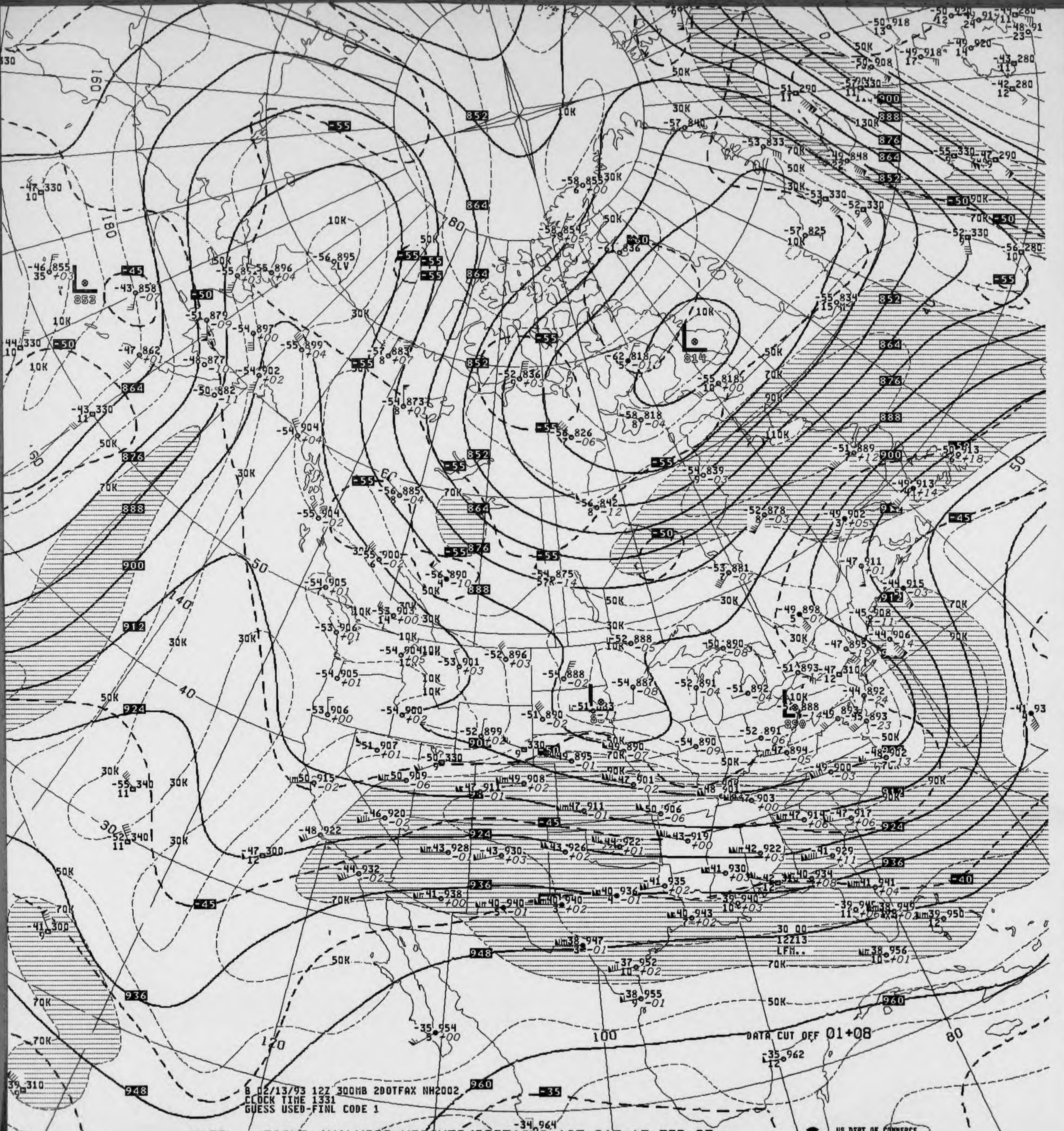
B 02/13/93 12Z 300MB 2DOTFAX NH2002
CLOCK TIME 1331
GUESS USED-FINL CODE 1
DATA CUT OFF 01+08
30 00
12Z13
LFM..

V438 .. 300MB ANALYSIS HEIGHTS/ISOTACHS 12Z SAT 13 FEB 93

US DEPT OF COMMERCE
NOAA/NWS/NMC WASHINGTON

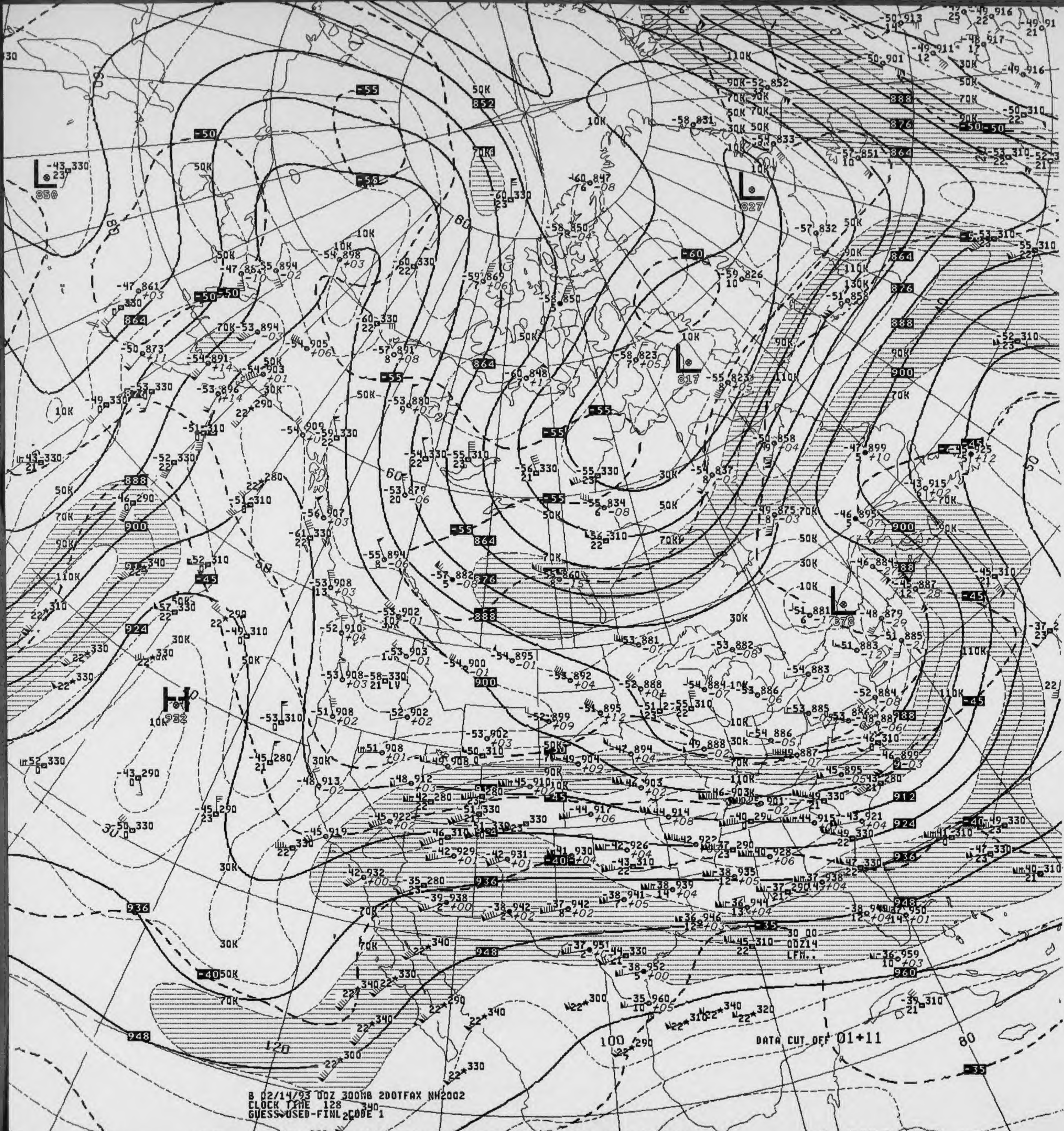

B 02/14/93 00Z 300MB 200TFAX NH2002
CLOCK TIME 128
GUESS-USED-FINL CODE 1
DATA CUT OFF 01+11
US DEPT OF COMMERCE
NOAA/NWS/NMC WASHINGTON

V038 .. 300MB ANALYSIS HEIGHTS/ISOTACHS 00Z SUN 14 FEB 93

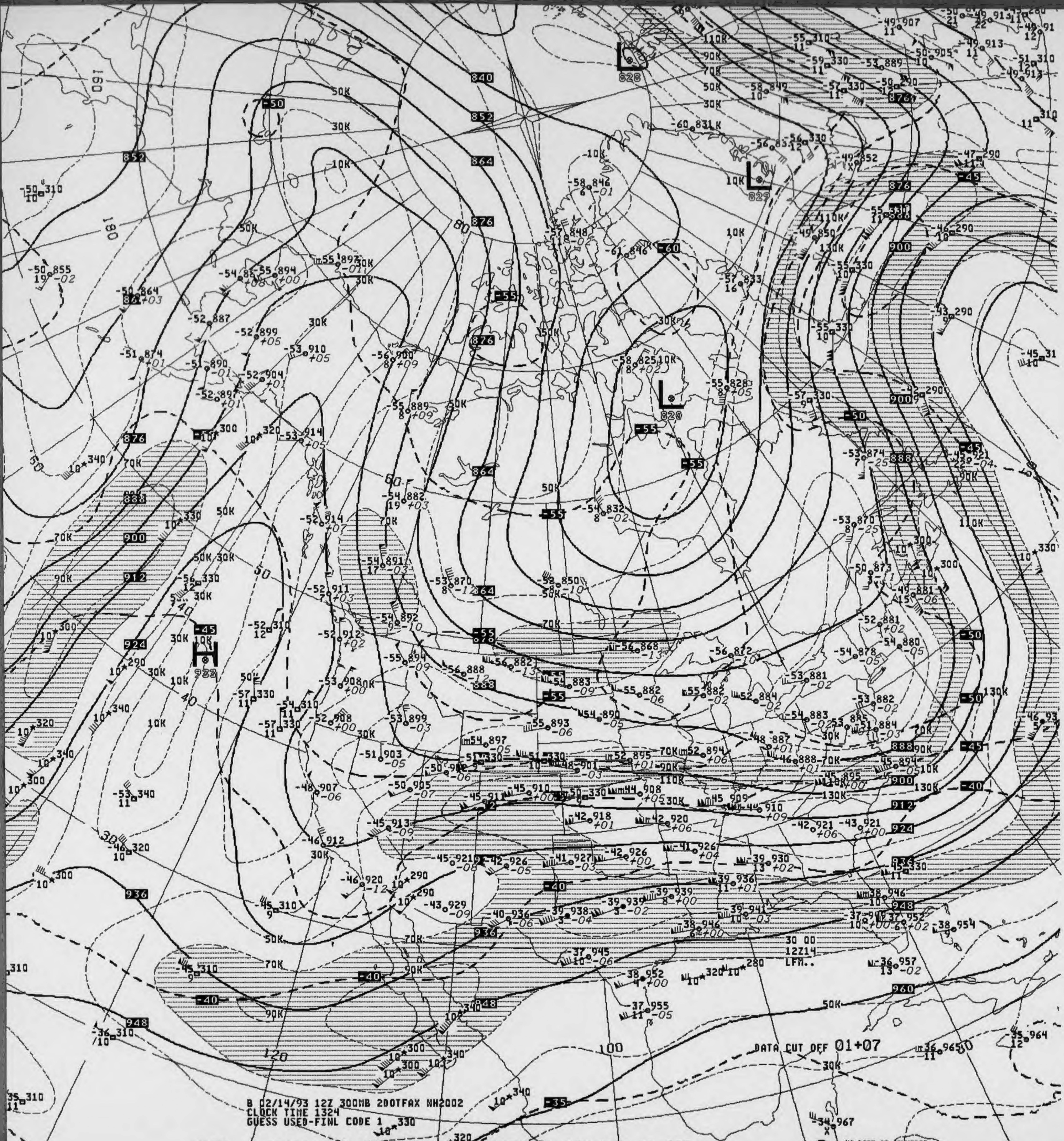
840
852
864
876
888
900
912
924
936
948
960
828
829
820
922
-60
-55
-50
-45
-40
-35
10K
30K
50K
70K
90K
110K
130K
180
160
120
100
DATA CUT OFF 01+07
30 00
12Z14
LFM..

B 02/14/93 12Z 300MB 2DOTFAX NH2002
CLOCK TIME 1324
GUESS USED-FINL CODE 1

V438 .. 300MB ANALYSIS HEIGHTS/ISOTACHS 12Z SUN 14 FEB 93

US DEPT OF COMMERCE
NOAA/NWS/NMC WASHINGTON

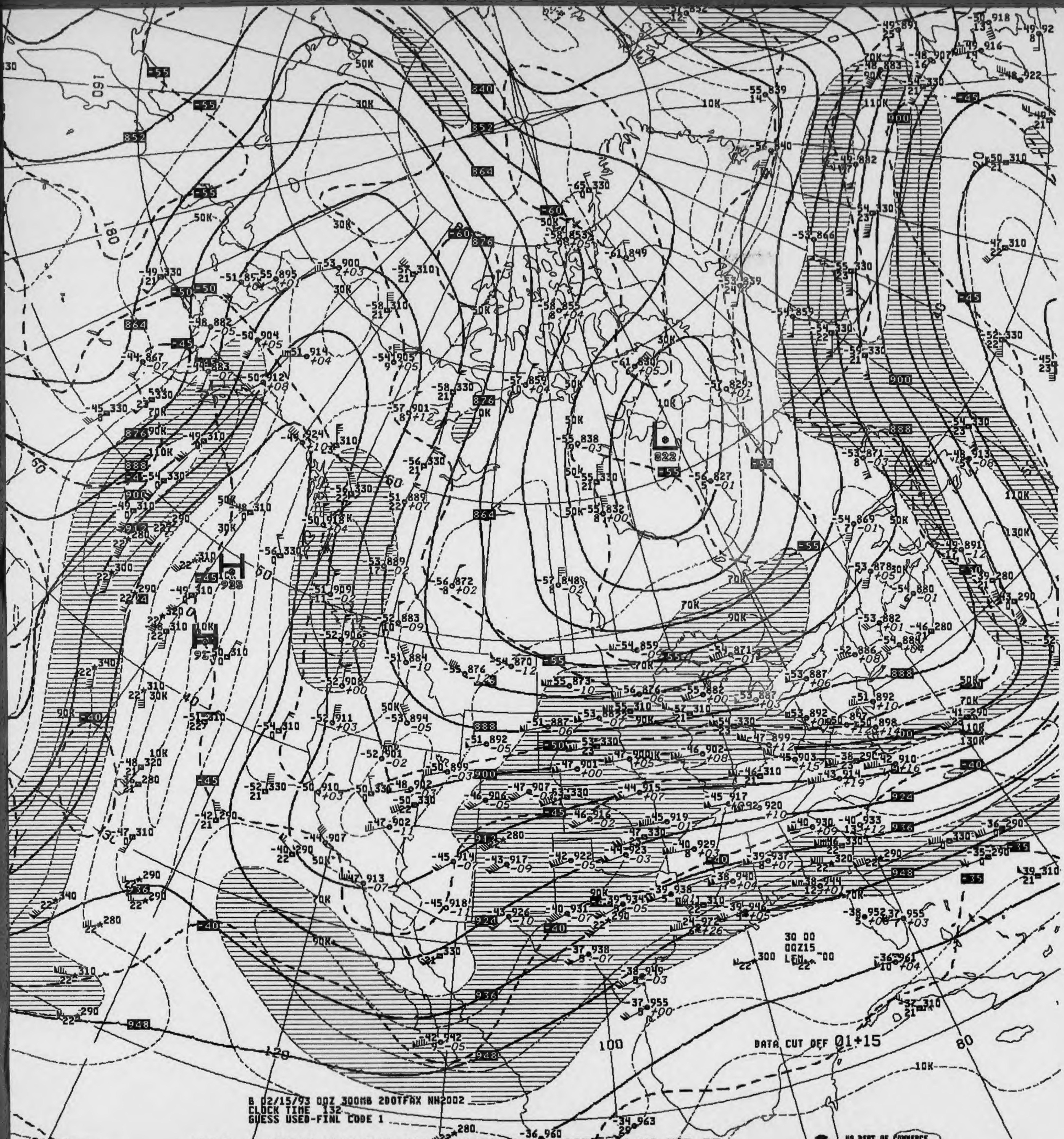

B 02/15/93 00Z 300MB 2DOTFAX NH2002
CLOCK TIME 132
GUESS USED-FINL CODE 1

DATA CUT OFF 01+15

US DEPT OF COMMERCE
NOAA/NWS/NMC WASHINGTON

V038 .. 300MB ANALYSIS HEIGHTS/ISOTACHS 00Z MON 15 FEB 93

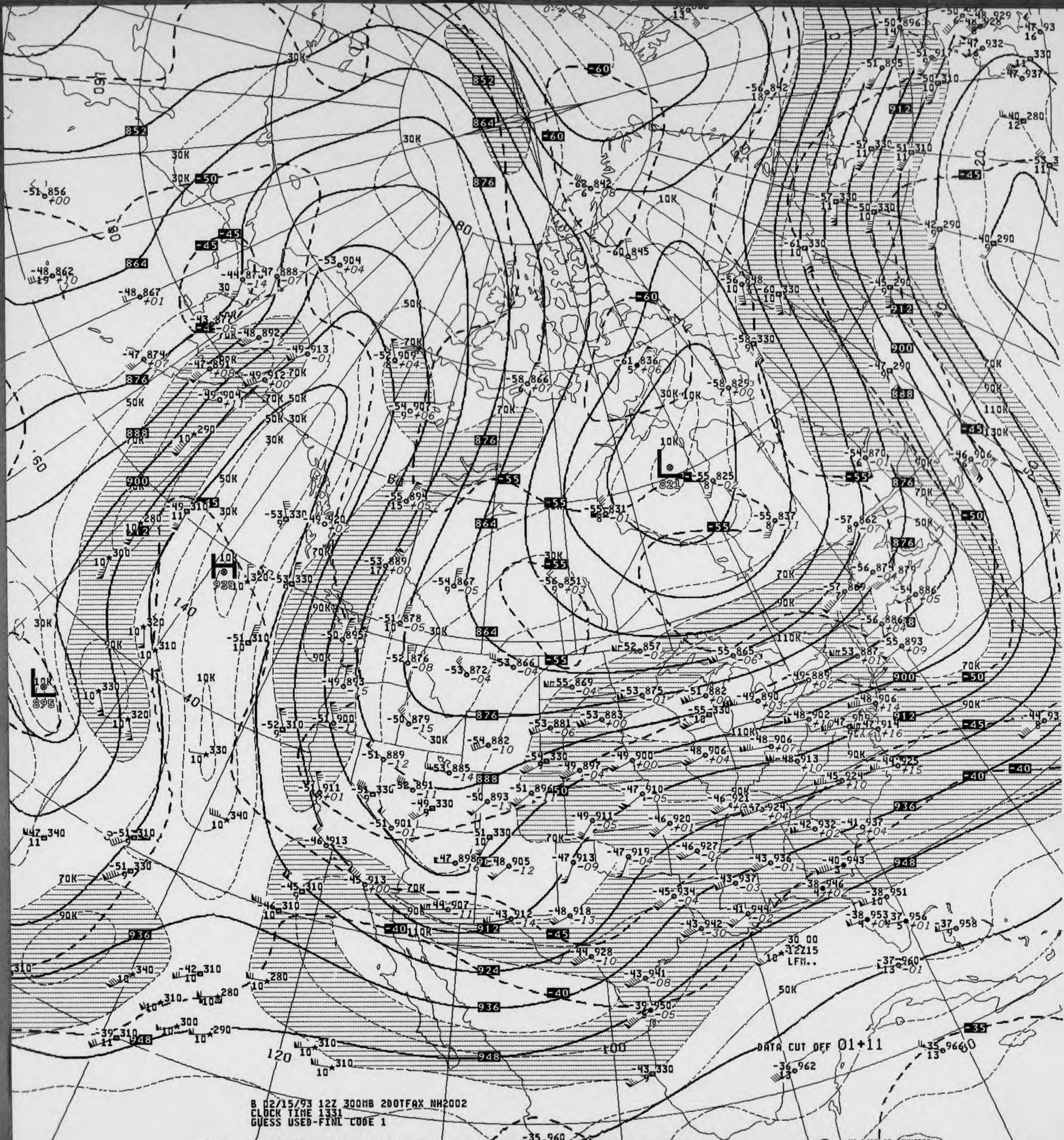

B 02/15/93 12Z 300MB 2DOTFAX NH2002
CLOCK TIME 1331
GUESS USED-FINL CODE 1
DATA CUT OFF 01+11
30 00
12215
LFM..

V438 .. 300MB ANALYSIS HEIGHTS/ISOTACHS 12Z MON 15 FEB 93

US DEPT OF COMMERCE NOAA/NWS/NMC WASHINGTON

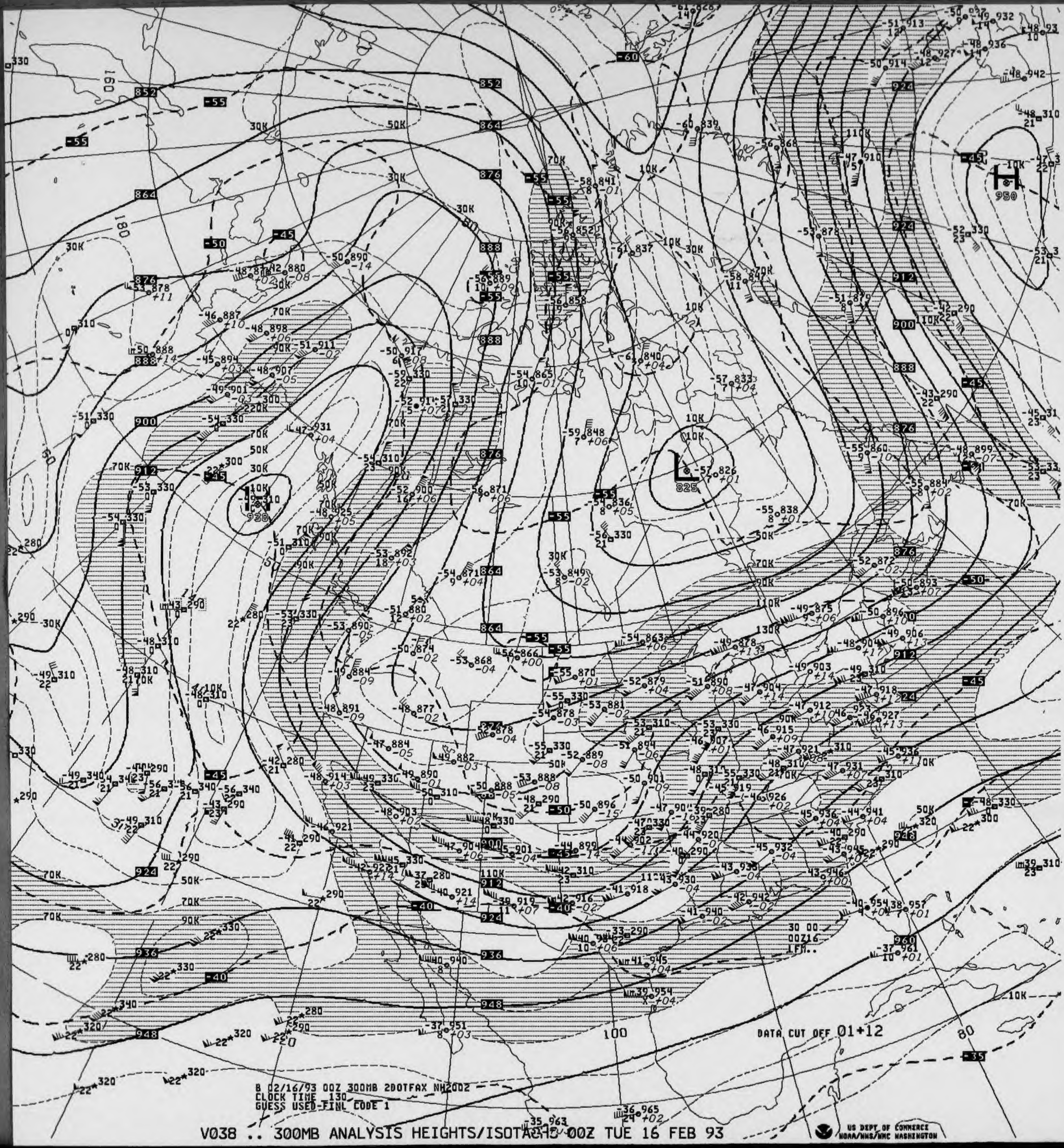
852
864
876
888
900
912
924
936
948
960
-55
-50
-45
-40
-35
-60
30K
50K
70K
90K
110K
130K
10K
H
950
L
825
180
160
100
80
120
DATA CUT OFF 01+12
30 00
00Z16
LFM..
8 02/16/93 00Z 300MB 2DOTFAX NH2002
CLOCK TIME 130
GUESS USED-FINL CODE 1
US DEPT OF COMMERCE
NOAA/NWS/NMC WASHINGTON

V038 .. 300MB ANALYSIS HEIGHTS/ISOTACHS 00Z TUE 16 FEB 93

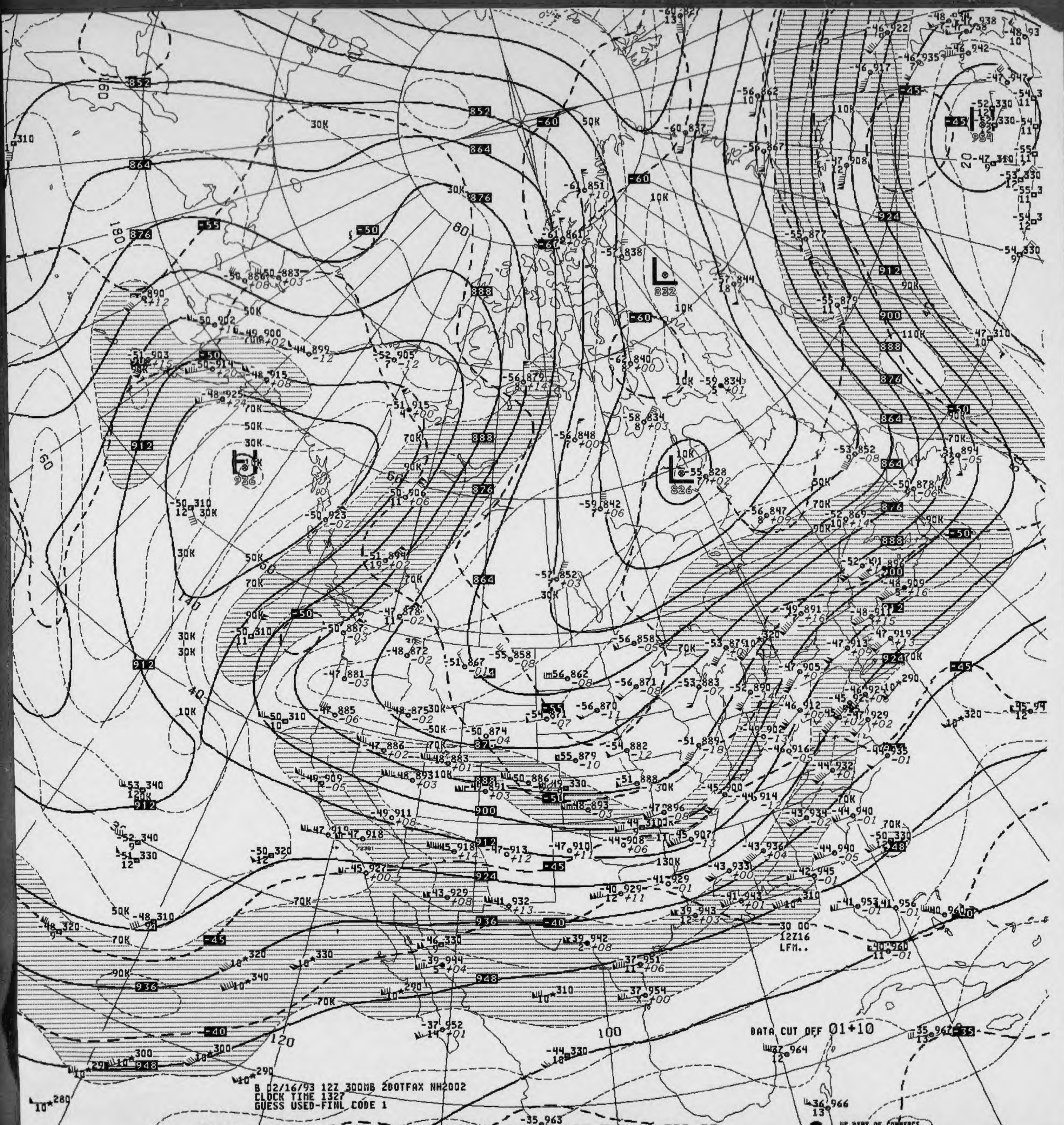
B 02/16/93 12Z 300MB 20OTFAX NH2002
CLOCK TIME 1327
GUESS USED-FINL CODE 1
DATA CUT OFF 01+10
30 00-
12Z16
LFM..
US DEPT OF COMMERCE
NOAA/NWS/NMC WASHINGTON
L
832
L
826
H
936
H
954

V438 .. 300MB ANALYSIS HEIGHTS/ISOTACHS 12Z TUE 16 FEB 93

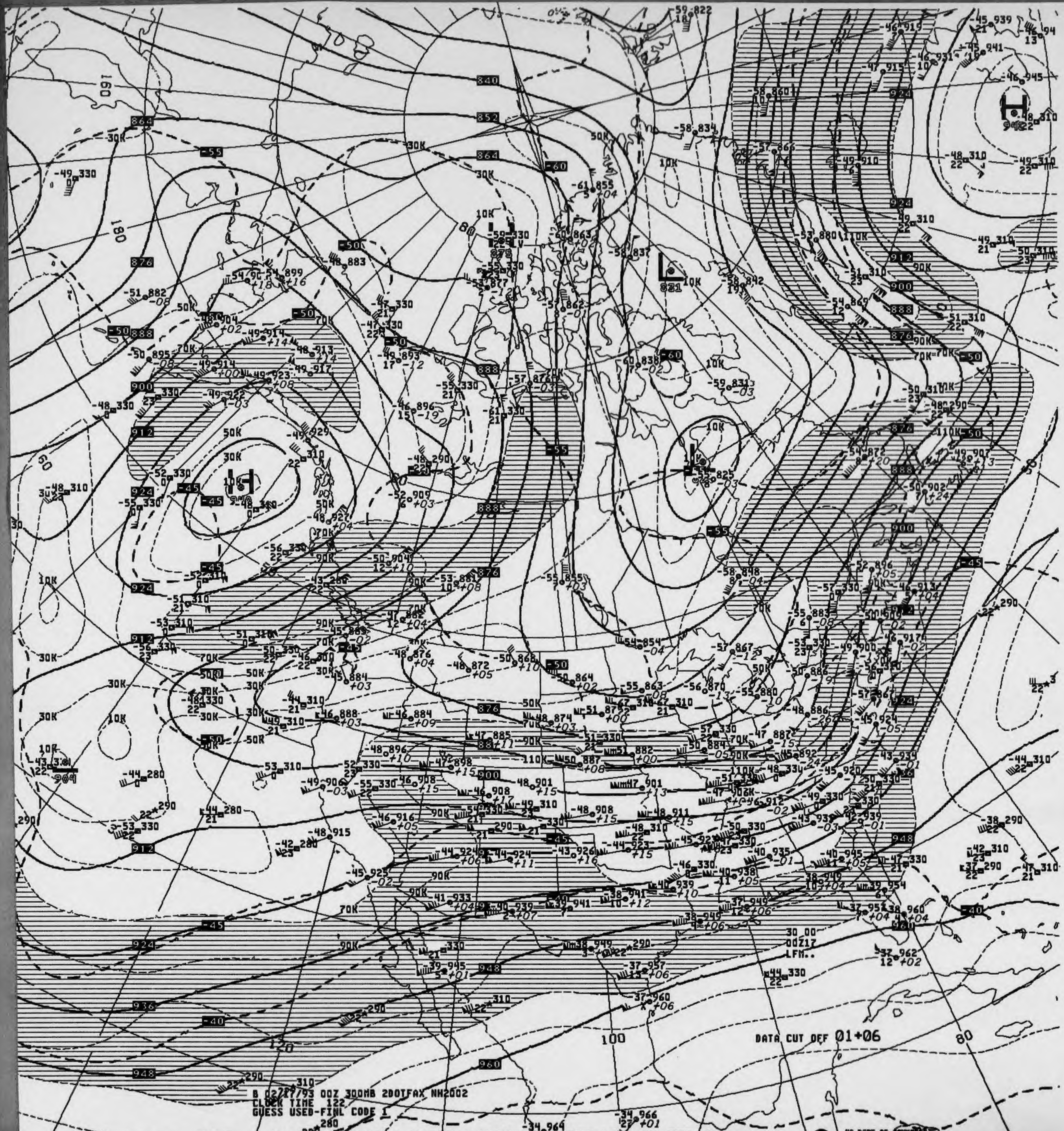
DATA CUT OFF 01+06
B 02/17/93 00Z 300MB 2DOTFAX NH2002
CLOCK TIME 122
GUESS USED-FINL CODE 1
30 00
00Z17
LFM..

V038 .. 300MB ANALYSIS HEIGHTS/ISOTACHS 00Z WED 17 FEB 93

US DEPT OF COMMERCE
NOAA/NWS/NMC WASHINGTON

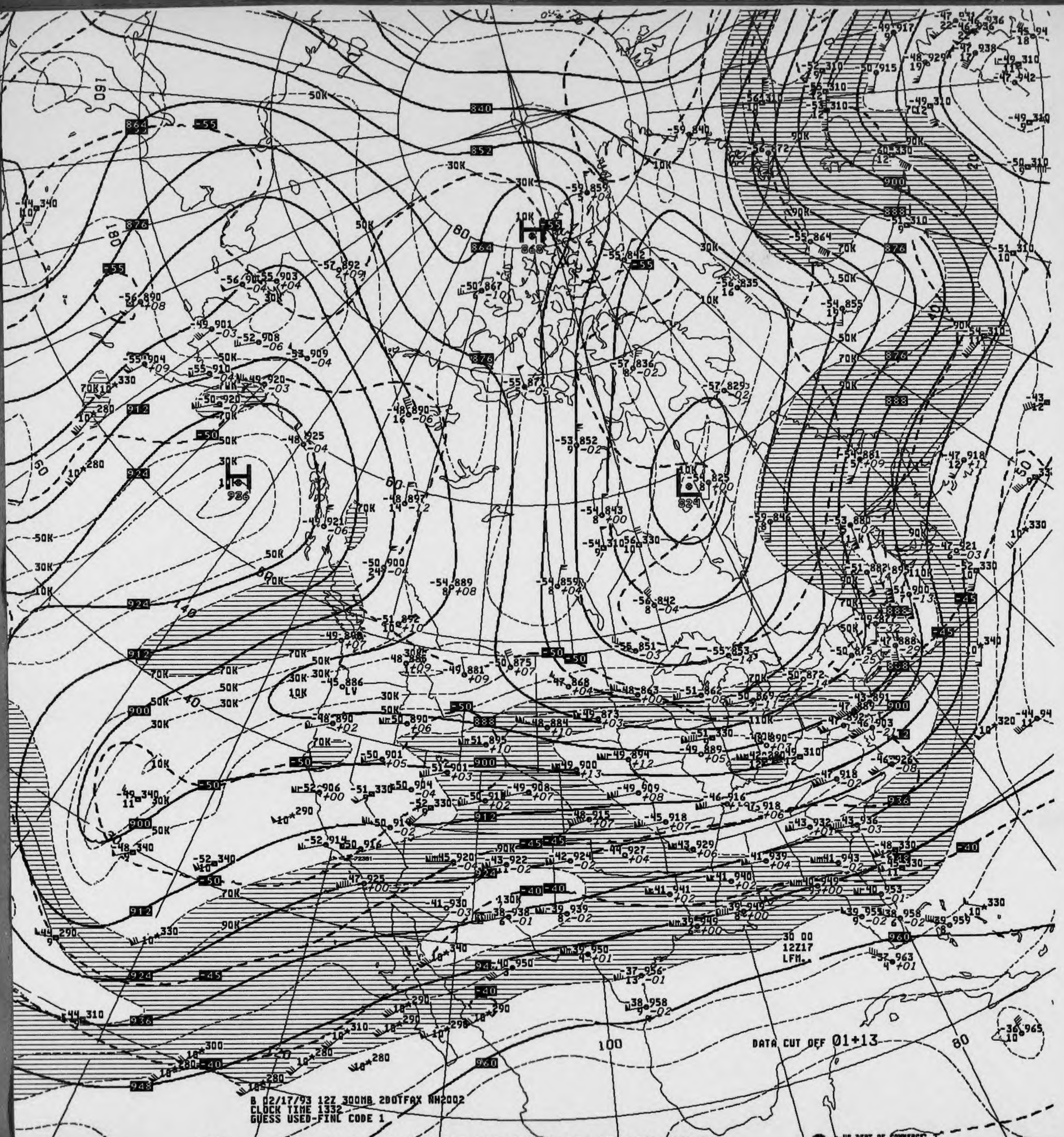
B 02/17/93 12Z 300MB 2DOTFAX NH2002
CLOCK TIME 1332
GUESS USED-FINL CODE 1
DATA CUT OFF 01+13
30 00
12Z17
LFM.
US DEPT OF COMMERCE
NOAA/NWS/NMC WASHINGTON

V438 .. 300MB ANALYSIS HEIGHTS/ISOTACHS 12Z WED 17 FEB 93

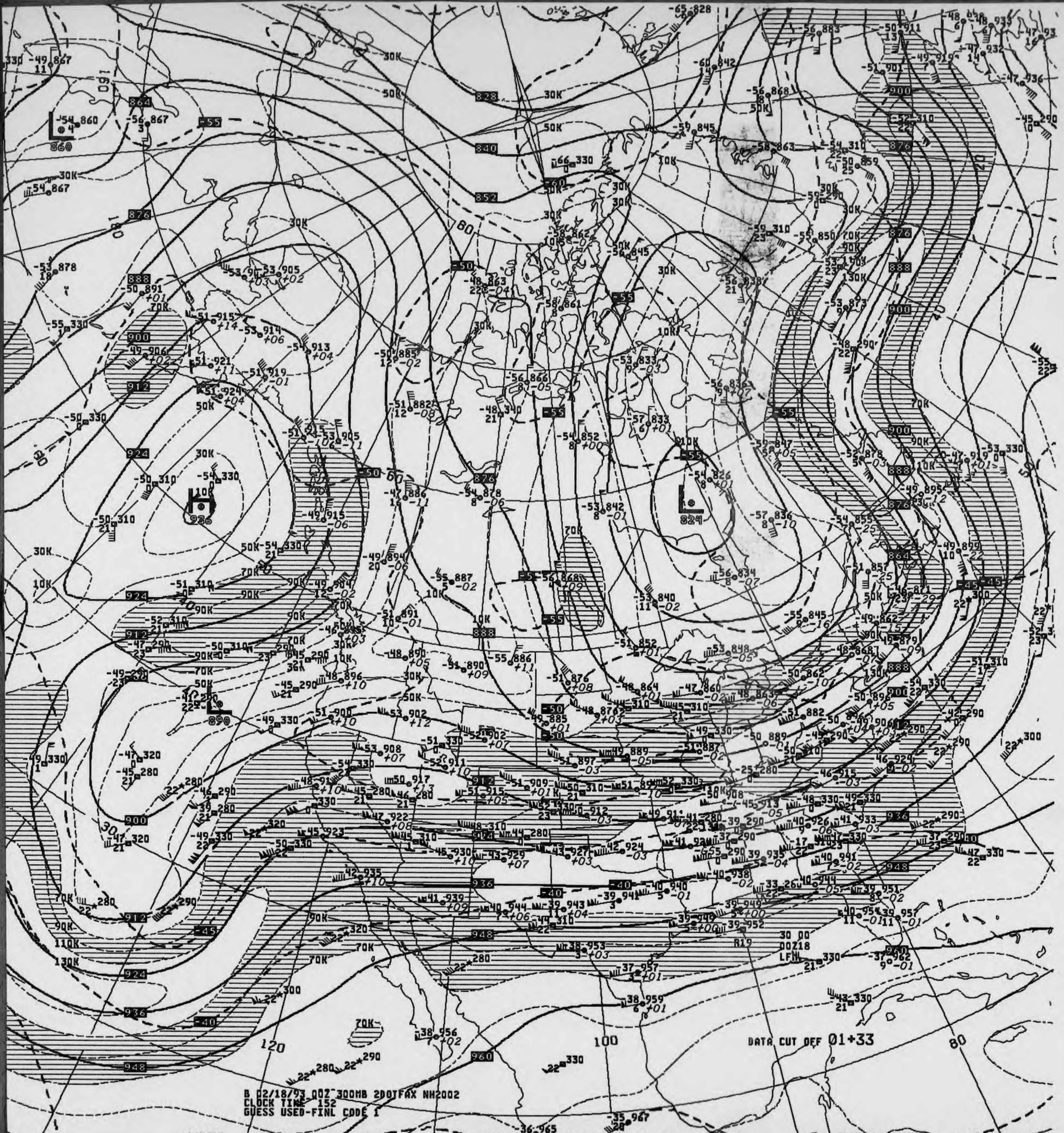

828
840
852
864
876
888
900
912
924
936
948
960
30K
50K
70K
90K
110K
130K
H
L
120
100
80

DATA CUT OFF 01+33

B 02/18/93 00Z 300MB 200TFAX NH2002
CLOCK TIME 152
GUESS USED-FINL CODE 1

V038 .. 300MB ANALYSIS HEIGHTS/ISOTACHS 00Z THU 18 FEB 93

US DEPT OF COMMERCE
NOAA/NWS/NMC WASHINGTON

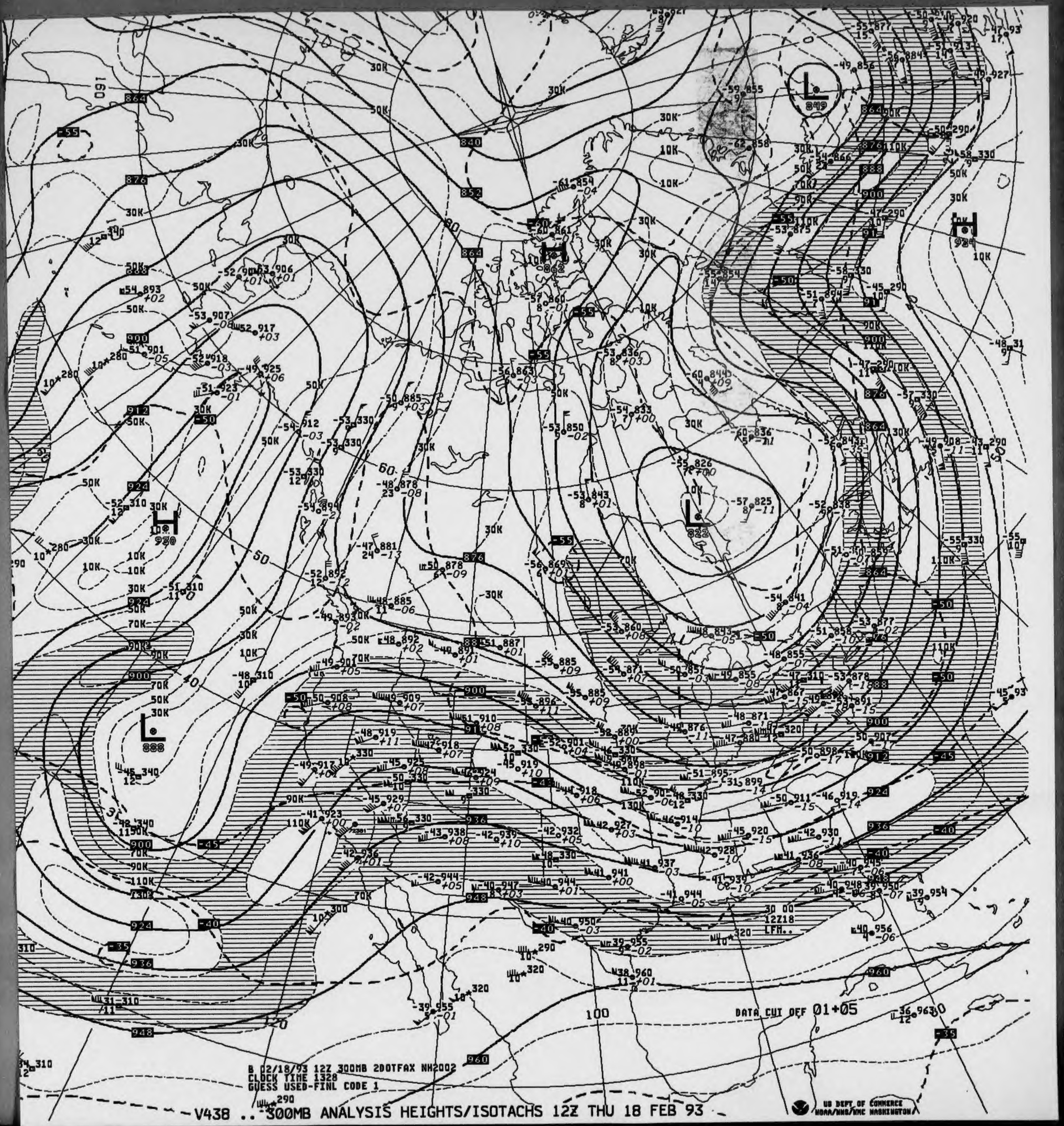
DATA CUT OFF 01+05
30 00
12Z18
LFH..
100
120
US DEPT OF COMMERCE
NOAA/NWS/NMC WASHINGTON

B 02/18/93 12Z 300MB 200TFAX NH2002
CLOCK TIME 1328
GUESS USED-FINL CODE 1

V438 .. 300MB ANALYSIS HEIGHTS/ISOTACHS 12Z THU 18 FEB 93

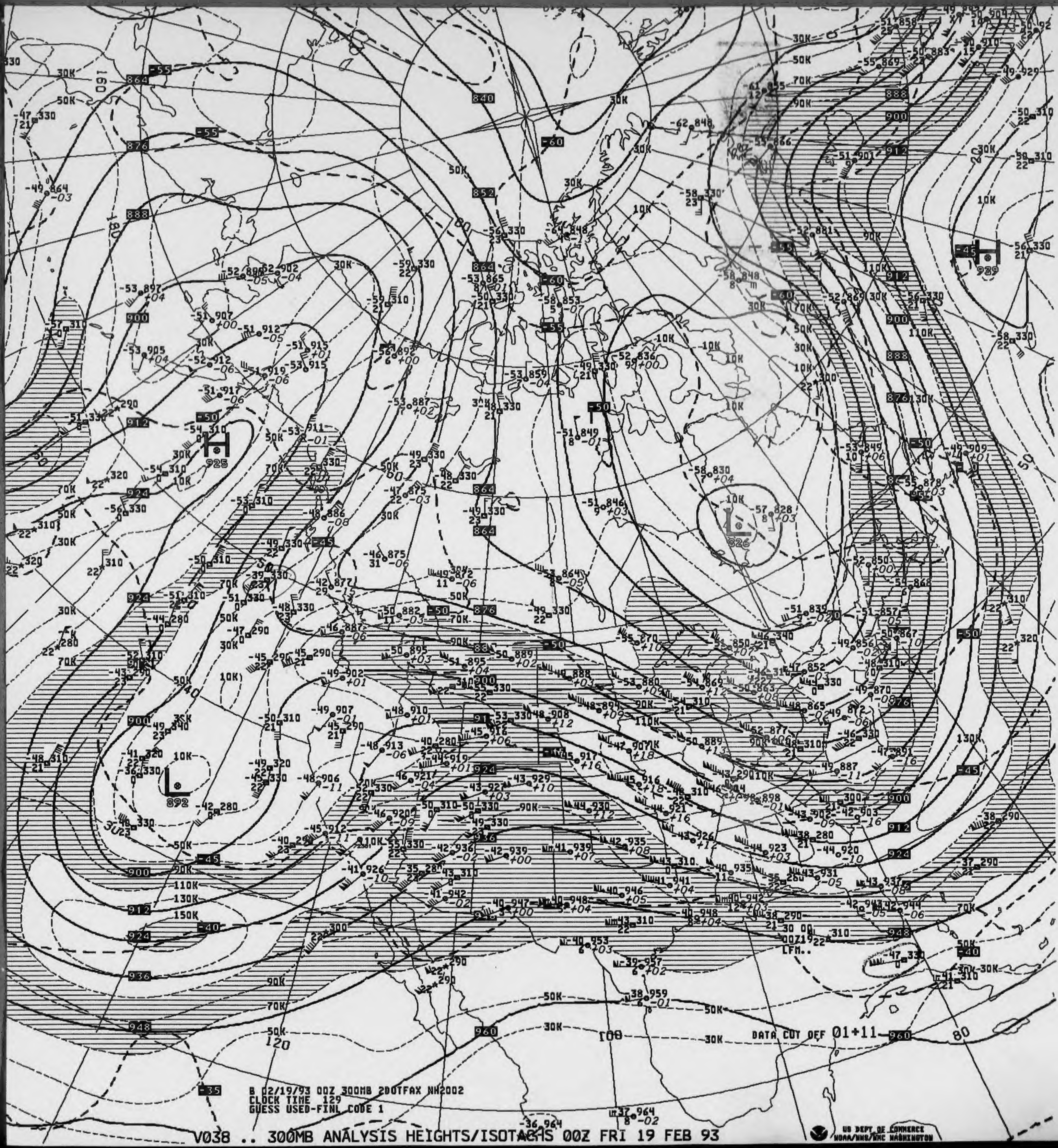
864
876
888
900
912
924
936
948
960
840
852
826
892
925
929
H
L
-55
-60
-50
-45
-40
-35
10K
30K
50K
70K
90K
110K
130K
150K
DATA CUT OFF 01+11
LFM..

B 02/19/93 00Z 300MB 200TFAX NH2002
CLOCK TIME 129
GUESS USED-FINL CODE 1

V038 .. 300MB ANALYSIS HEIGHTS/ISOTACHS 00Z FRI 19 FEB 93

US DEPT OF COMMERCE
NOAA/NWS/NMC WASHINGTON

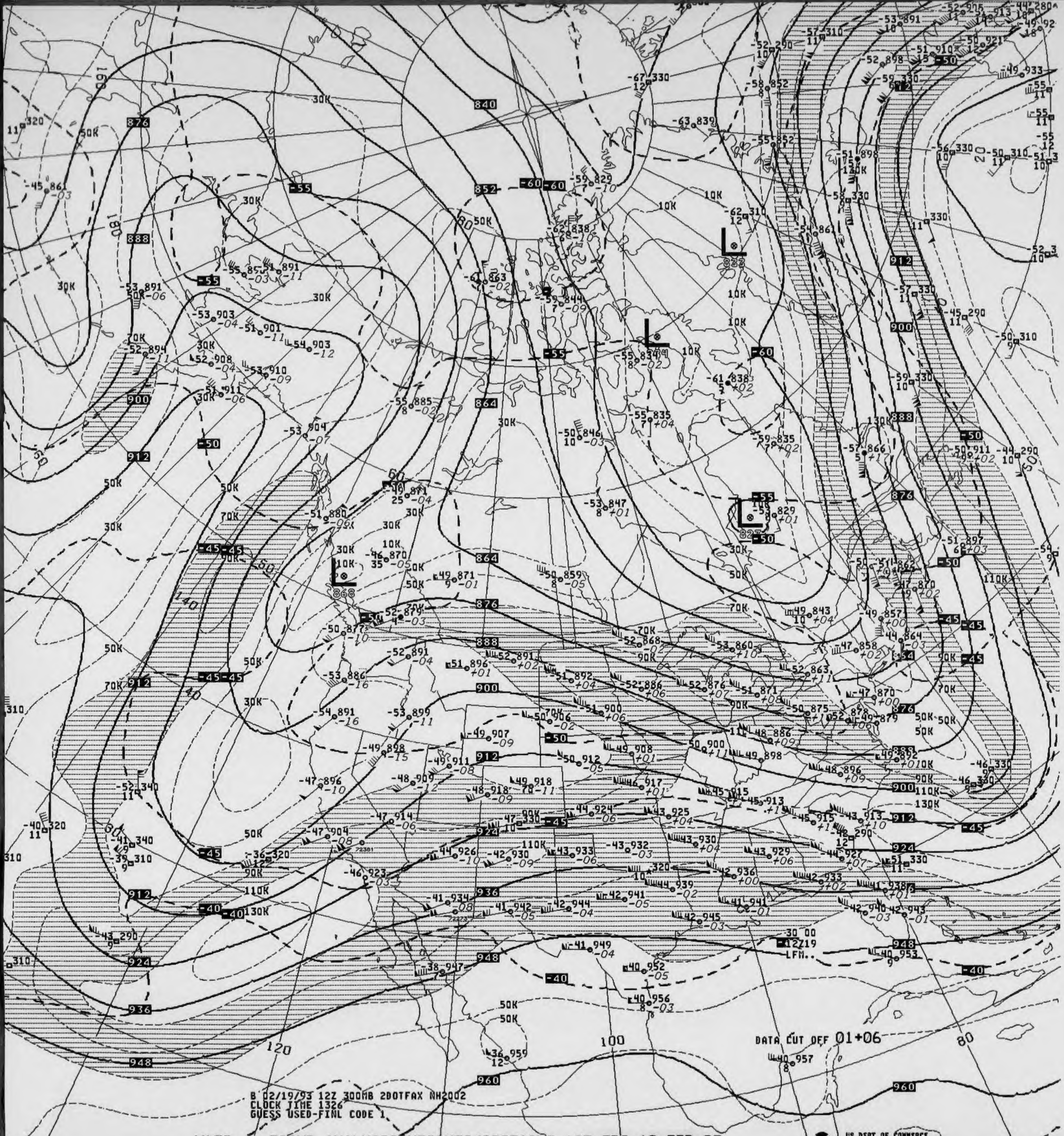
DATA CUT OFF 01+06
840
852
864
876
888
900
912
924
936
948
960
-60
-55
-50
-45
-40
30K
50K
70K
90K
110K
130K
100
120
80
140
160
180

B 02/19/93 12Z 300MB 2DOTFAX NH2002
CLOCK TIME 1326
GUESS USED-FINL CODE 1.

V438 .. 300MB ANALYSIS HEIGHTS/ISOTACHS 12Z FRI 19 FEB 93

US DEPT OF COMMERCE
NOAA/NWS/NMC WASHINGTON

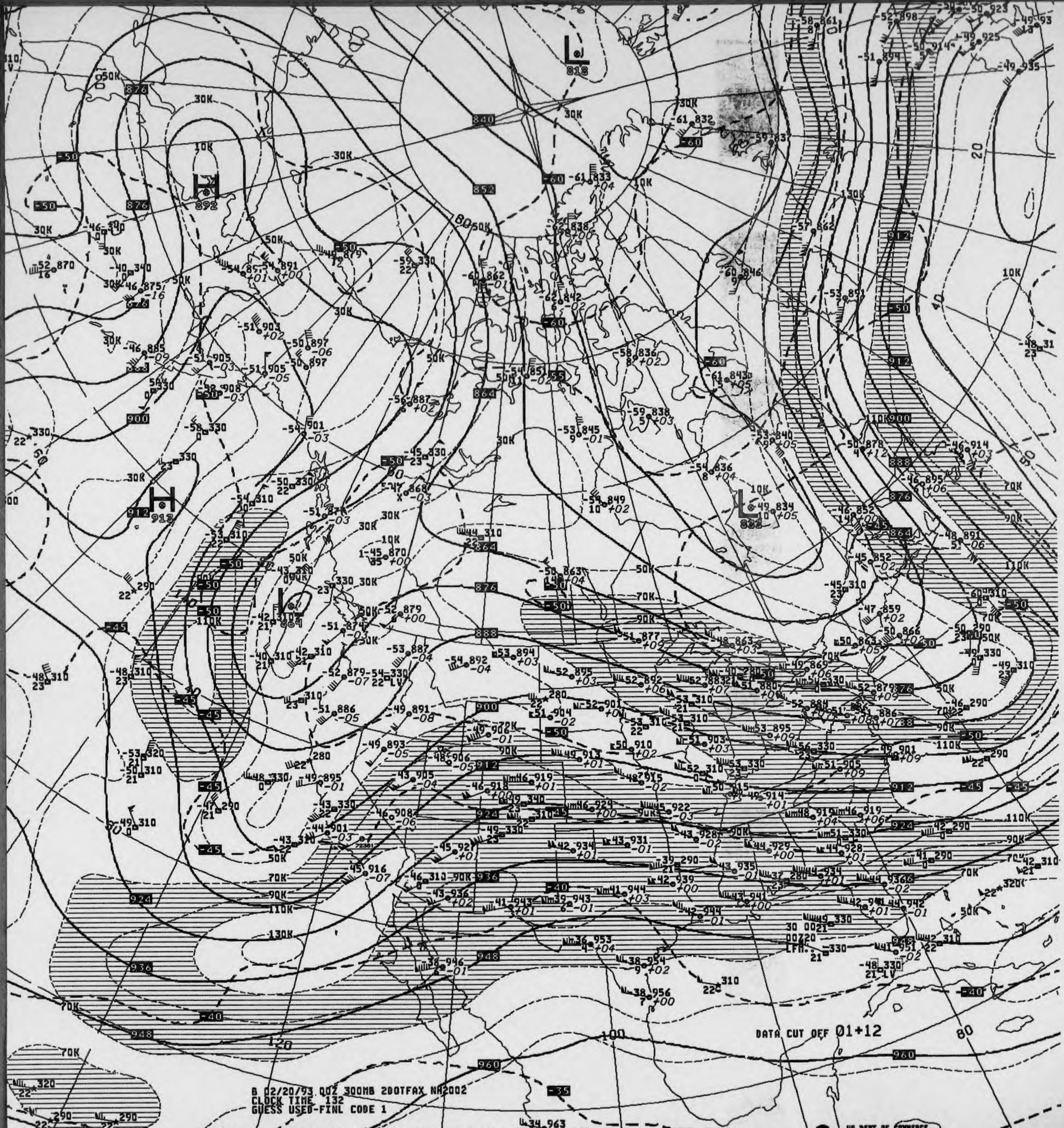
H 892
H 912
L 818
L 864
L 833
840
852
864
876
888
900
912
924
936
948
960
-60
-50
-45
-40
-35
10K
30K
50K
70K
90K
110K
130K
20
40
60
80
100
120
DATA CUT OFF 01+12
B 02/20/93 00Z 300MB 200TFAX NH2002
CLOCK TIME 132
GUESS USED-FINL CODE 1

V038 .. 300MB ANALYSIS HEIGHTS/ISOTACHS 00Z SAT 20 FEB 93

US DEPT OF COMMERCE
NOAA/NWS/NMC WASHINGTON

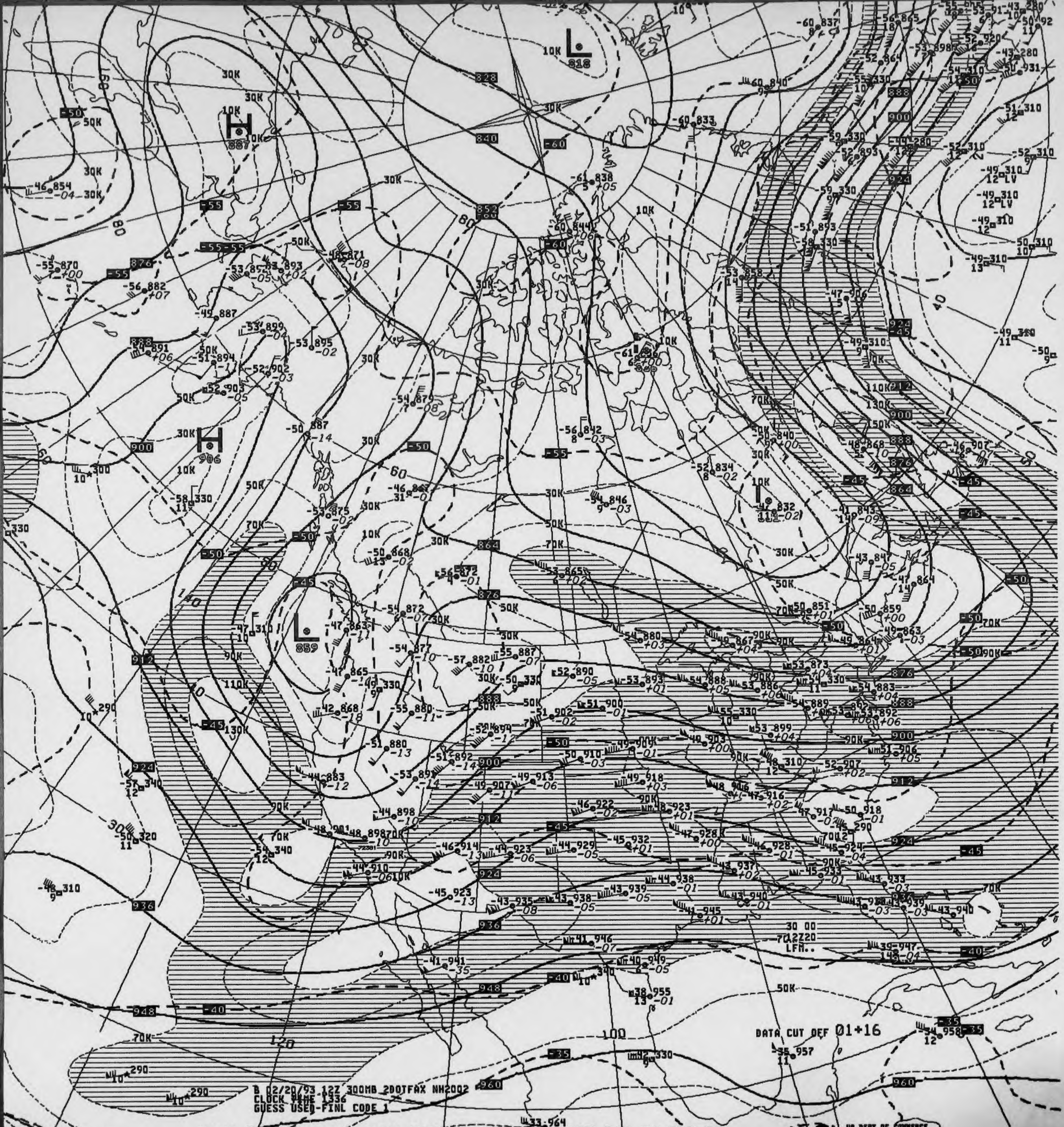
L
818
H
887
H
906
L
859
L
832
DATA CUT OFF 01+16
30 00
7 12Z20
LFM..

B 02/20/93 12Z 300MB 200TFAX NH2002
CLOCK TIME 1336
GUESS USED-FINL CODE 1

V438 .. 300MB ANALYSIS HEIGHTS/ISOTACHS 12Z SAT 20 FEB 93

US DEPT OF COMMERCE
NOAA/NWS/NMC WASHINGTON

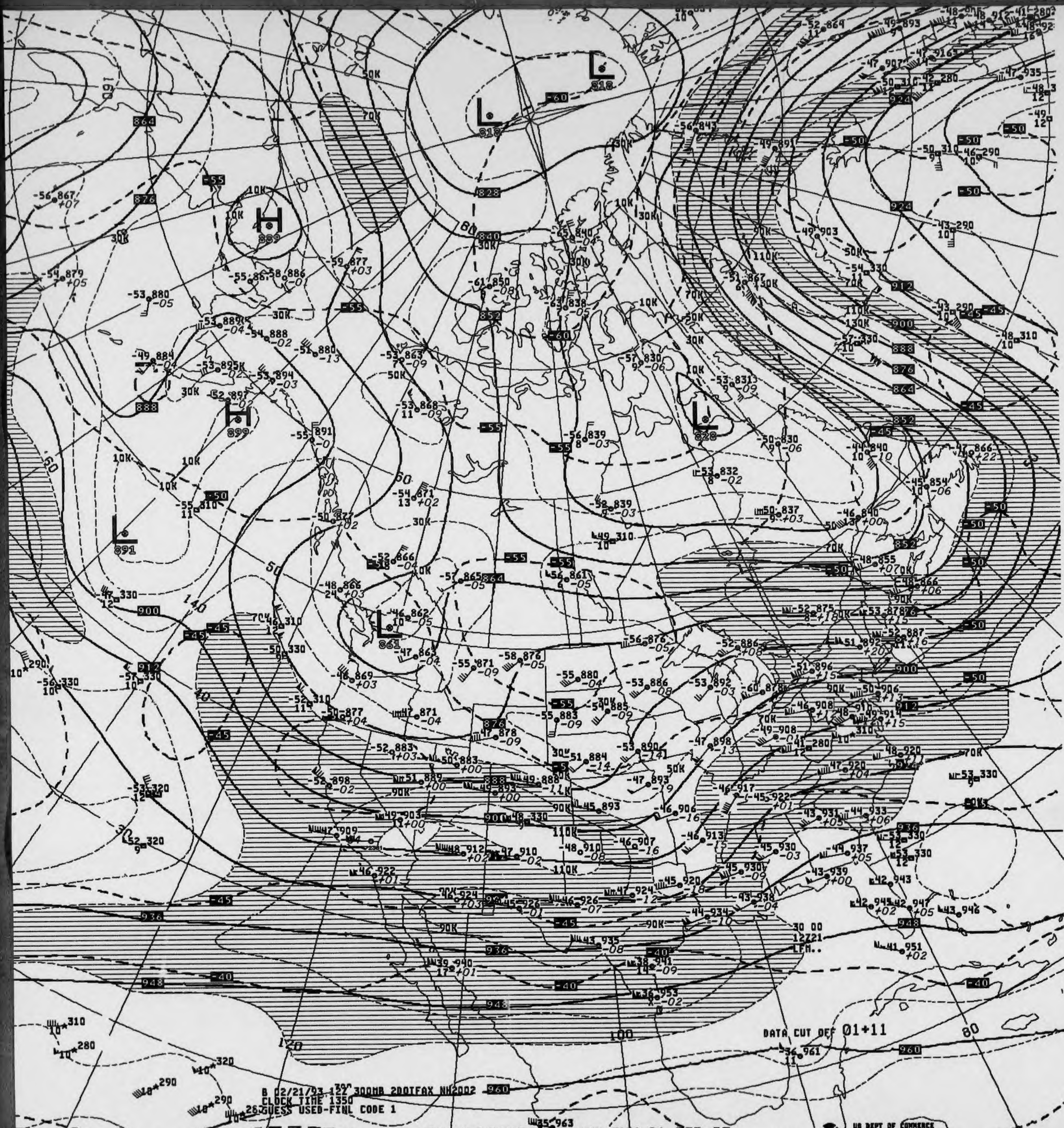
DATA CUT OFF 01+11
B 02/21/93 12Z 300MB 200IFAX NH2002
CLOCK TIME 1350
GUESS USED-FINL CODE 1
30 00
12Z21
LFM..
US DEPT OF COMMERCE
NOAA/NWS/NMC WASHINGTON

-V438 .. 300MB ANALYSIS HEIGHTS/ISOTACHS 12Z SUN 21 FEB 93

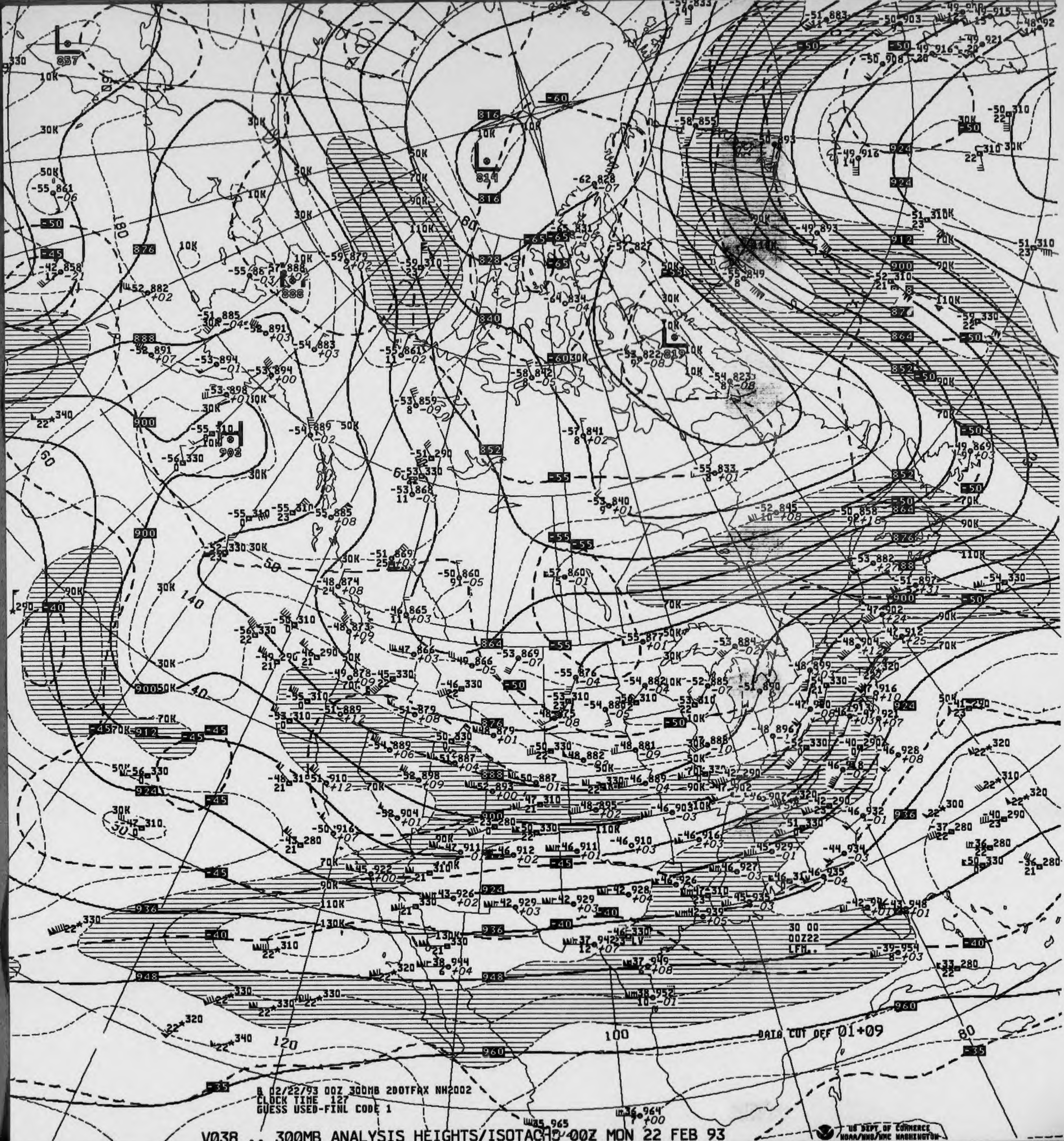
B 02/22/93 00Z 300MB 2DOTFAX NH2002
CLOCK TIME 127
GUESS USED-FINL CODE 1
DATA CUT OFF 01+09
30 00
00Z22
LFM.
816
828
840
852
864
876
888
900
912
924
936
948
960
-60
-55
-50
-45
-40
-35
30K
50K
70K
90K
110K
130K
180
140
120
100
80
60
40
US DEPT OF COMMERCE
NOAA/NWS/NMC WASHINGTON

V038 .. 300MB ANALYSIS HEIGHTS/ISOTACHS 00Z MON 22 FEB 93

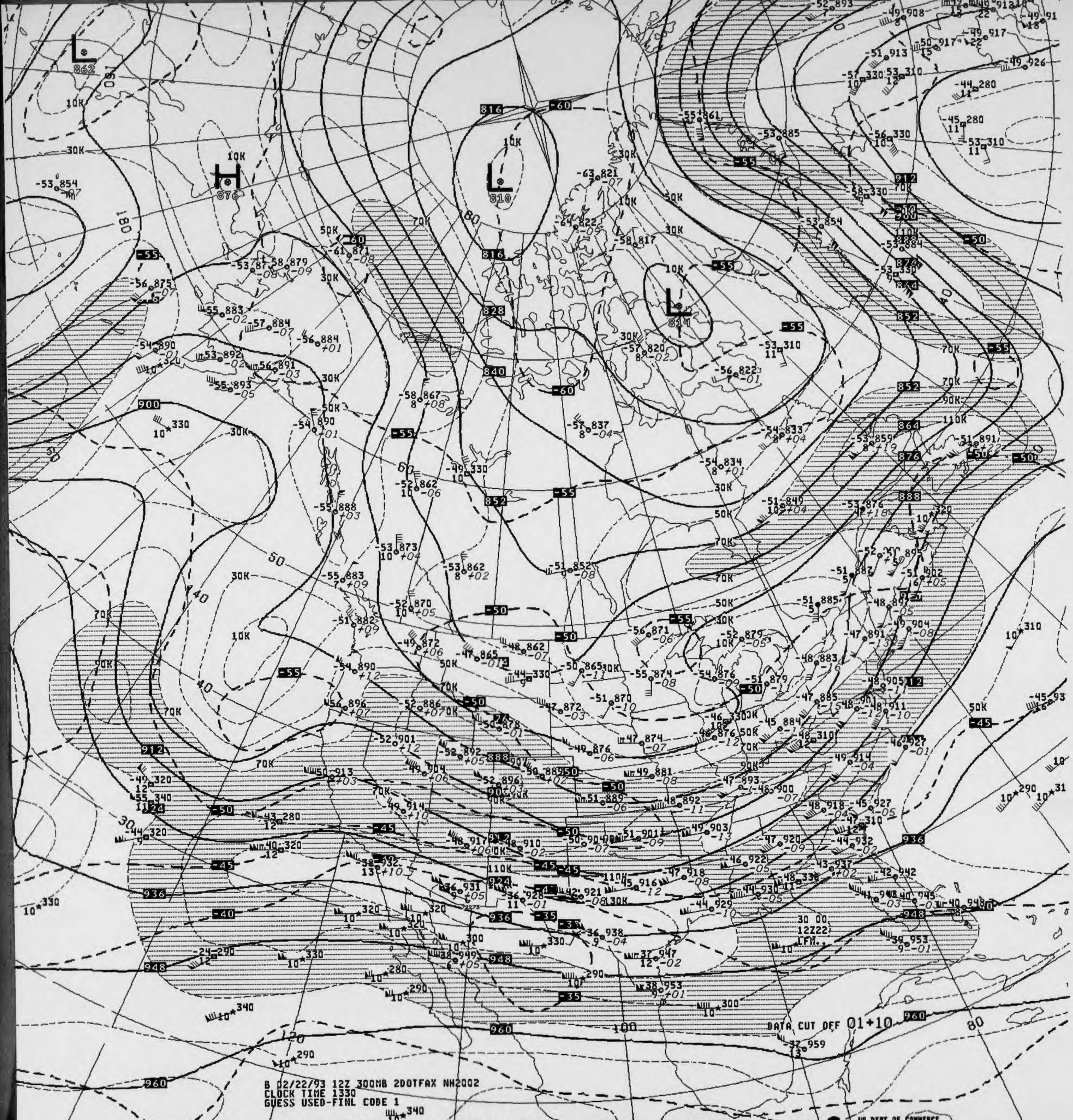

L 862
H 876
L 810
L 814
816
828
840
852
864
876
888
900
912
924
936
948
960
-60
-55
-50
-45
-40
-35
10K
30K
50K
70K
90K
110K
DATA CUT OFF 01+10
30 00
12Z22
LFM

B 02/22/93 12Z 300MB 2DOTFAX NH2002
CLOCK TIME 1330
GUESS USED-FINL CODE 1

V438 .. 300MB ANALYSIS HEIGHTS/ISOTACHS 12Z MON 22 FEB 93

US DEPT OF COMMERCE
NOAA/NWS/NMC WASHINGTON

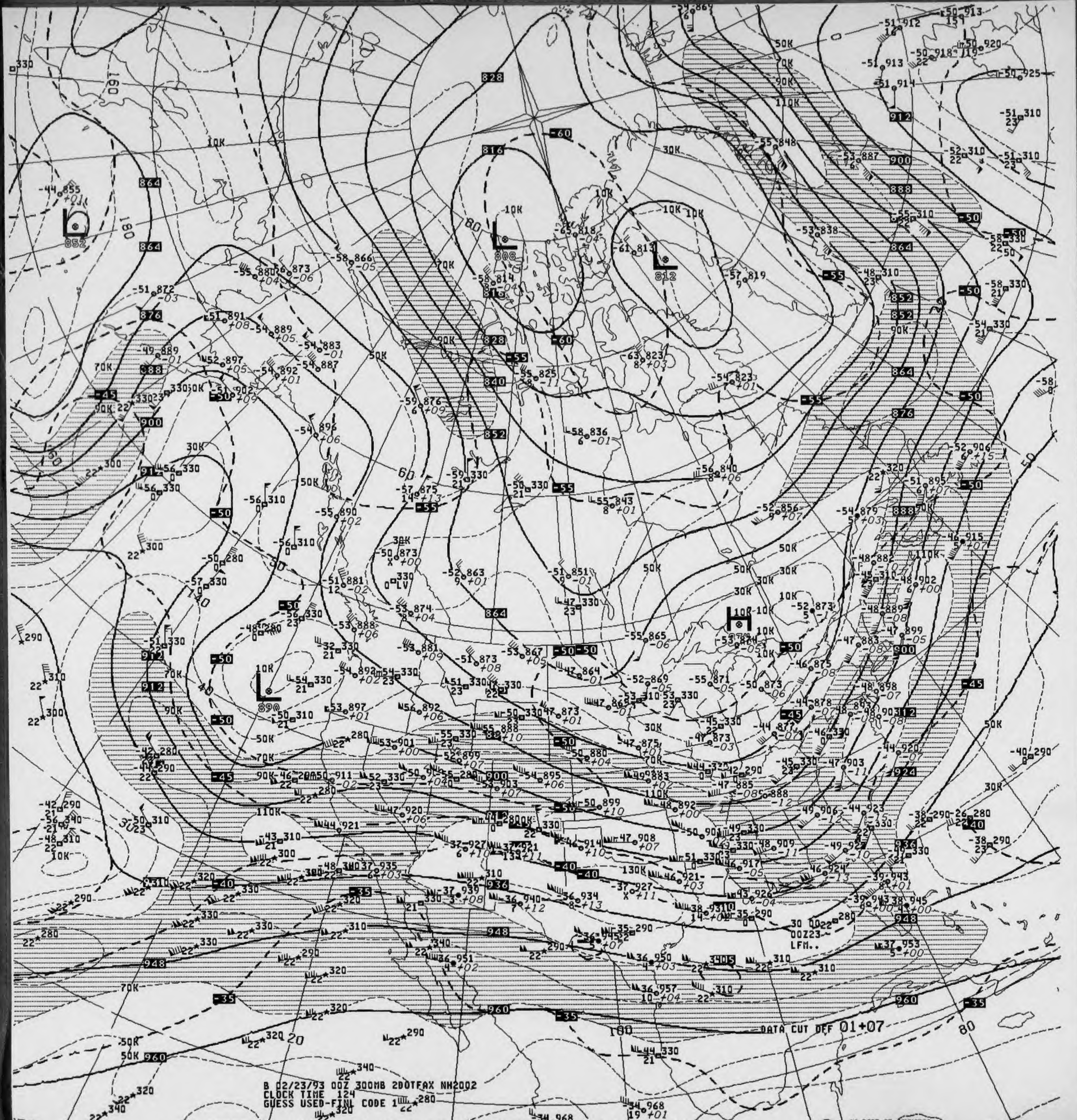

DATA CUT OFF 01+07

B 02/23/93 00Z 300MB 2DOTFAX NH2002
CLOCK TIME 124
GUESS USED-FINL CODE 1

V038 .. 300MB ANALYSIS HEIGHTS/ISOTACHS 00Z TUE 23 FEB 93

US DEPT OF COMMERCE
NOAA/NWS/NMC WASHINGTON

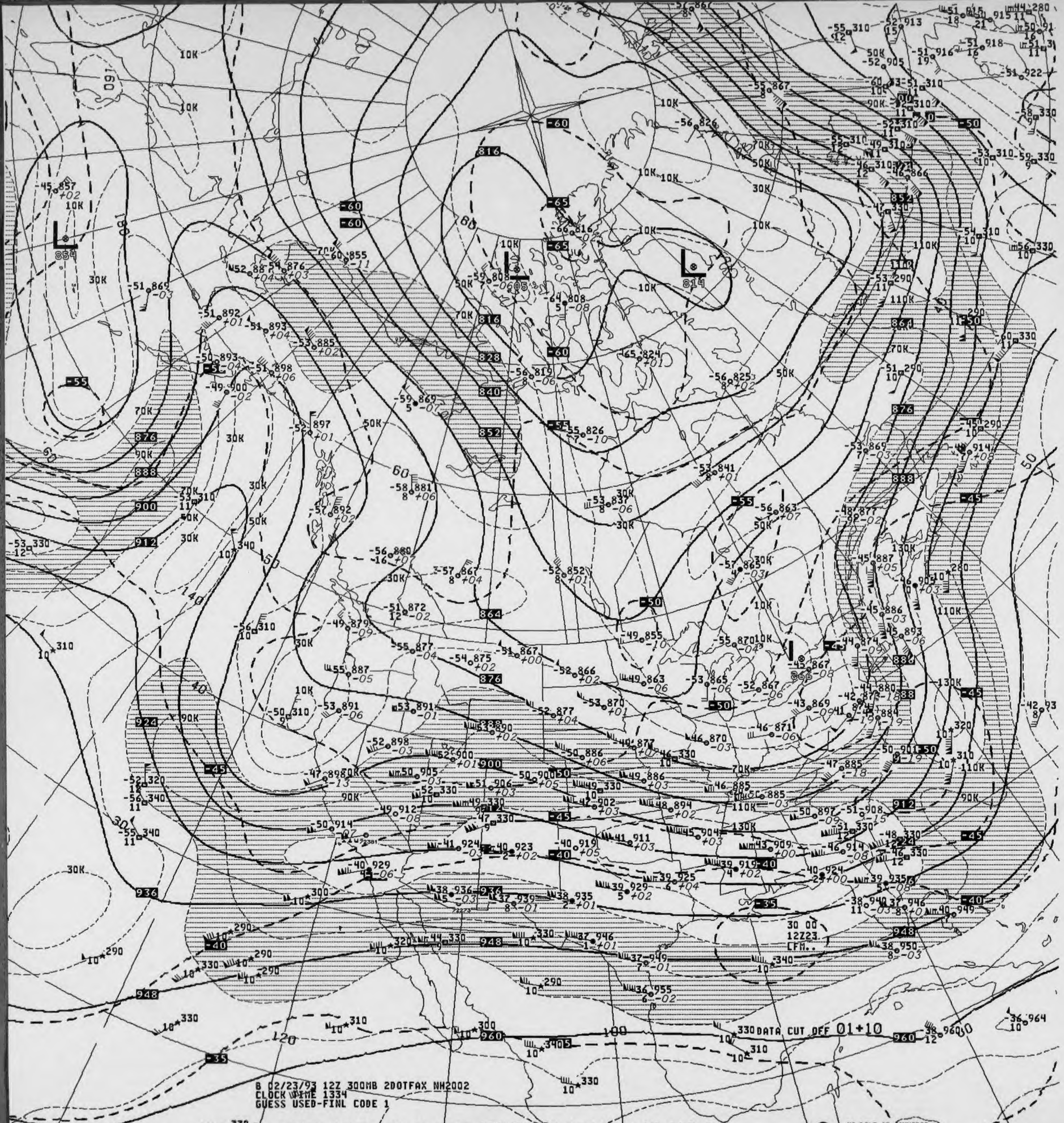
L
854
L
805
L
814
816
828
840
852
864
876
888
900
912
924
936
948
960
-60
-65
-55
-50
-45
-40
-35
10K
30K
50K
70K
90K
110K
130K
30 00
12Z23
LFM..
DATA CUT OFF 01+10
US DEPT OF COMMERCE
NOAA/NWS/NMC WASHINGTON

B 02/23/93 12Z 300MB 2DOTFAX NH2002
CLOCK TIME 1334
GUESS USED-FINL CODE 1

V408 .. 300MB ANALYSIS HEIGHTS/ISOTACHS 12Z TUE 23 FEB 93

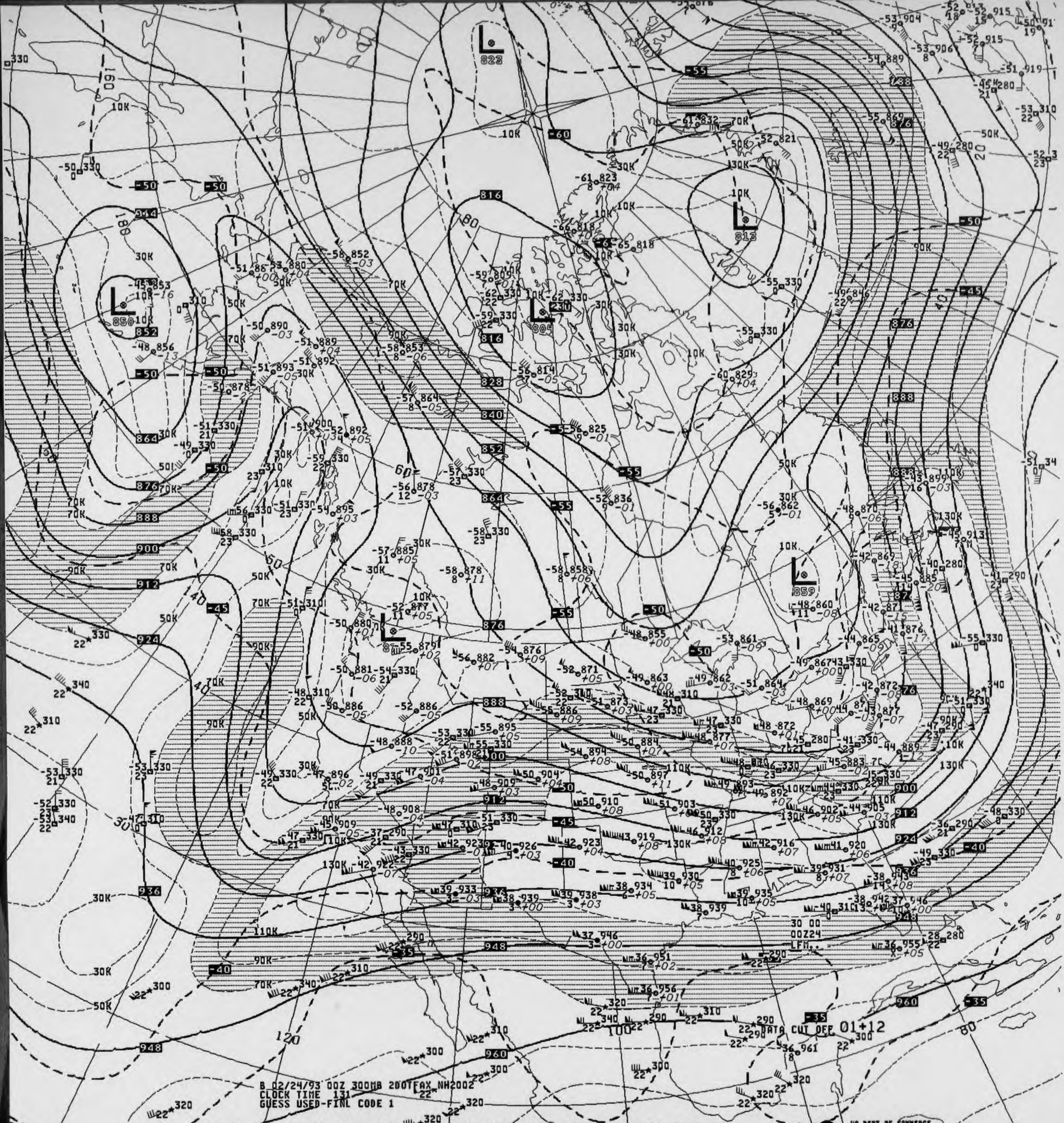
L
823
L
813
L
850
L
804
L
859
L
878
816
828
840
852
864
876
888
900
912
924
936
948
960
-55
-60
-50
-45
-40
-35
10K
30K
50K
70K
90K
110K
130K
30 00
00Z24
LFM..
DATA CUT OFF 01+12

B 02/24/93 00Z 300MB 200T FAX NH2002
CLOCK TIME 131
GUESS USED-FINL CODE 1

V038 .. 300MB ANALYSIS HEIGHTS/ISOTACHS 00Z WED 24 FEB 93

US DEPT OF COMMERCE
NOAA/NWS/NMC WASHINGTON

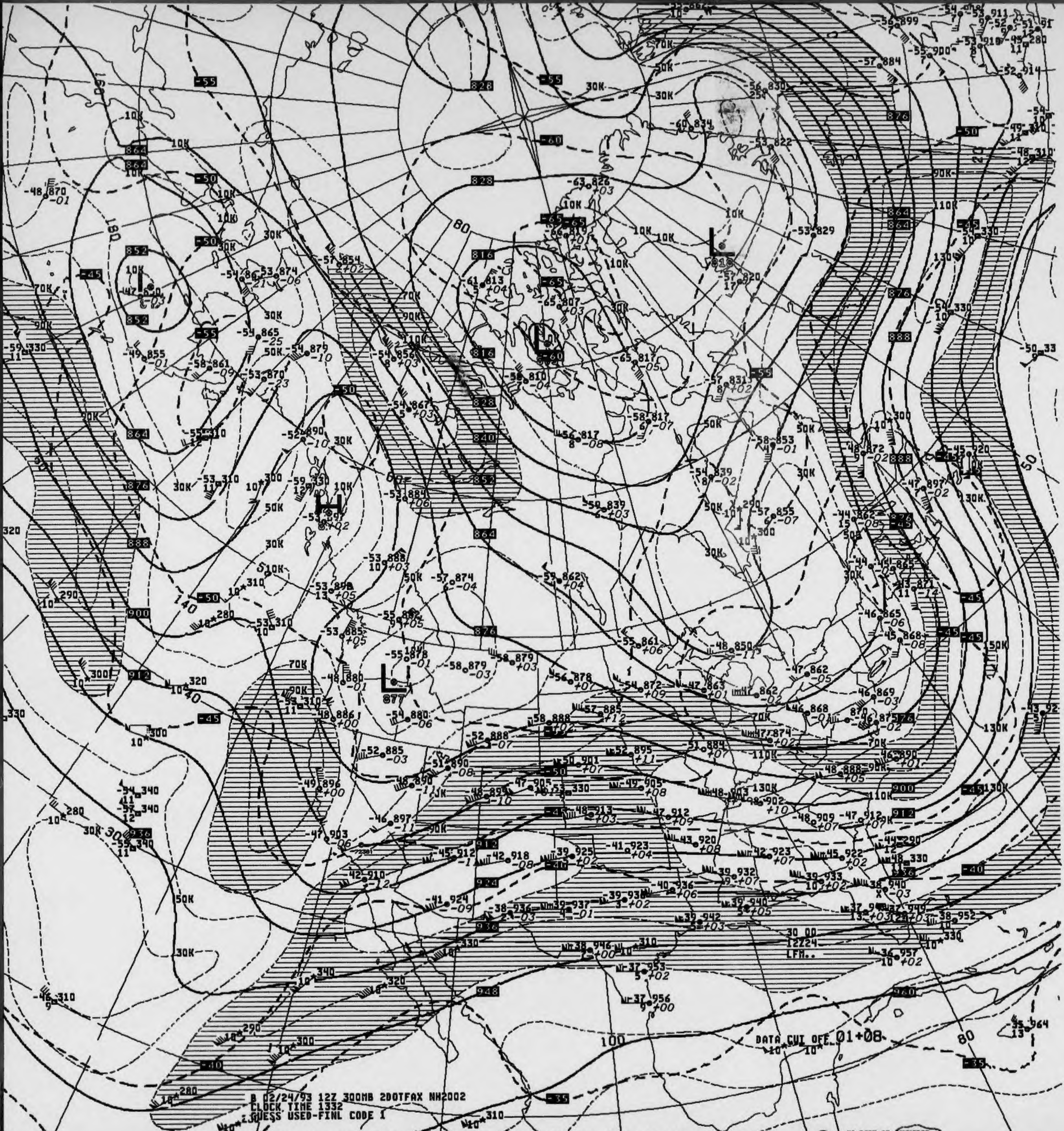
B 02/24/93 12Z 300MB 2DOTFAX NH2002
CLOCK TIME 1332
GUESS USED-FINL CODE 1
DATA CUT OFF 01+08
30 00
12Z24
LFM..

V438 .. 300MB ANALYSIS HEIGHTS/ISOTACHS 12Z WED 24 FEB 93

US DEPT OF COMMERCE
NOAA/NWS/NMC WASHINGTON

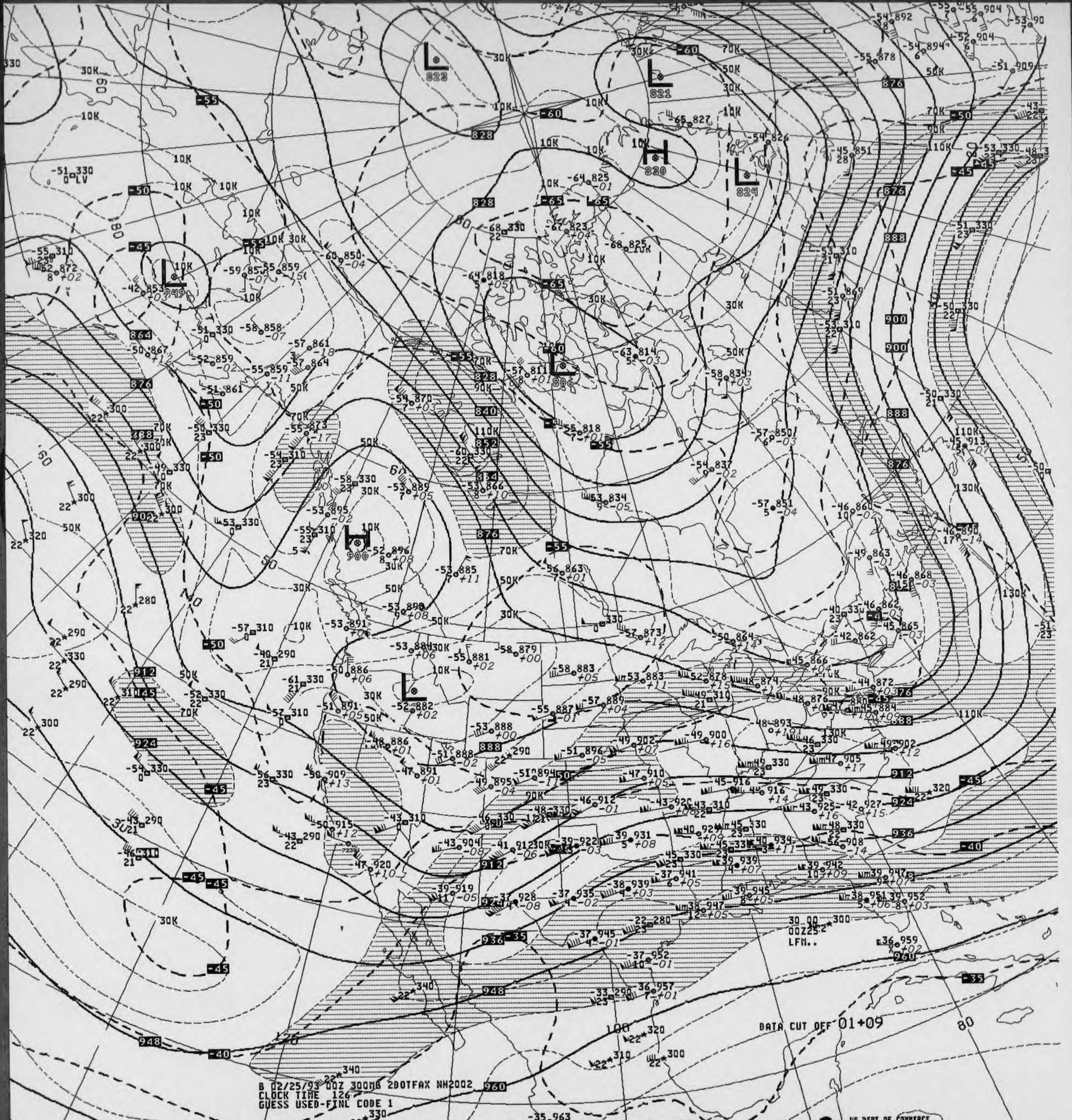
B 02/25/93 00Z 300MB 2DOTFAX NH2002
CLOCK TIME 126
GUESS USED-FINL CODE 1
DATA CUT OFF 01+09
30 00
00Z25
LFM..
US DEPT OF COMMERCE
NOAA/NWS/NMC WASHINGTON

V038 .. 300MB ANALYSIS HEIGHTS/ISOTACHS 00Z THU 25 FEB 93

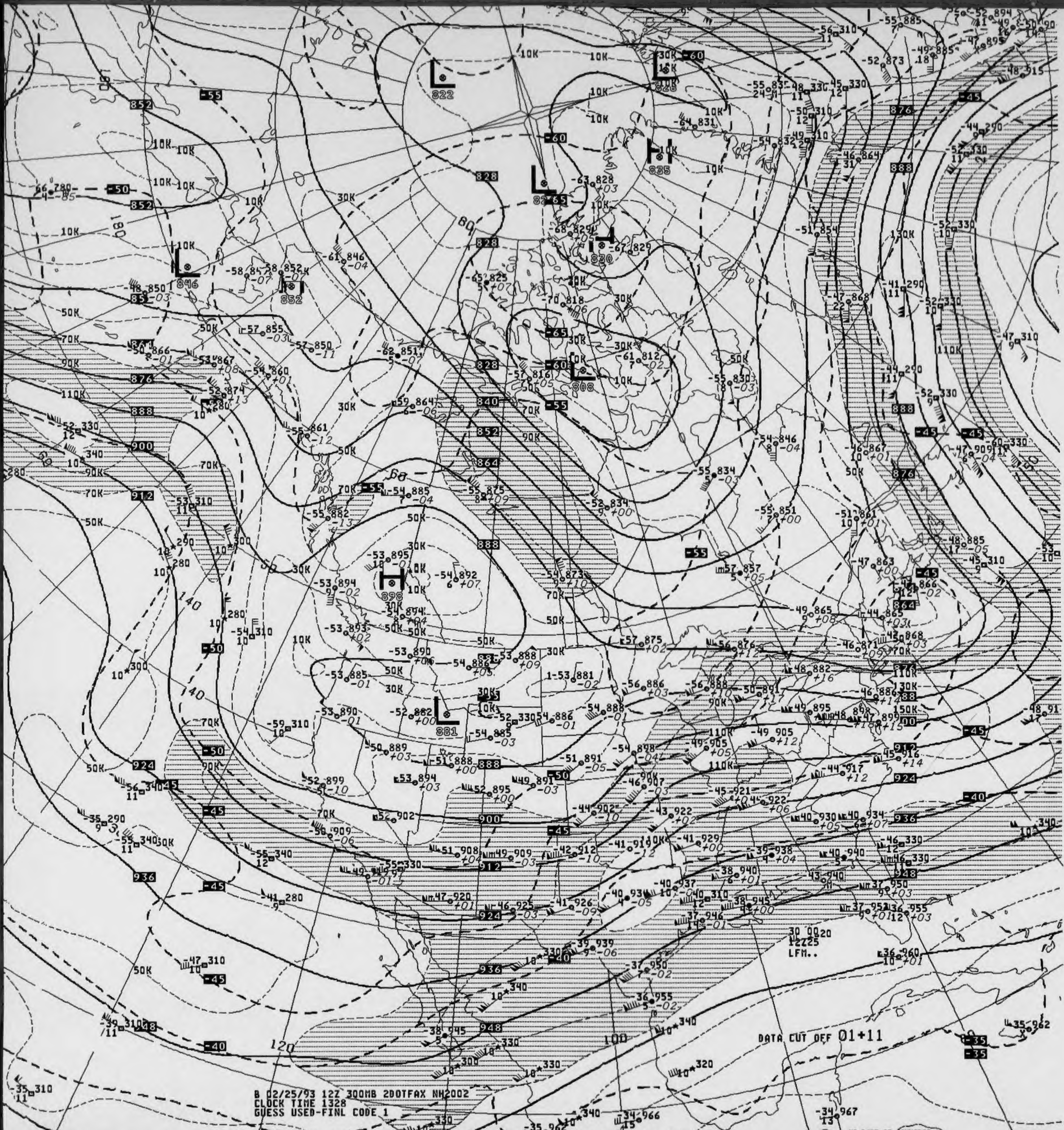
B 02/25/93 12Z 300MB 2DOTFAX NH2002
CLOCK TIME 1328
GUESS USED-FINL CODE 1
DATA CUT OFF 01+11
30 00
12Z25 20
LFM..
US DEPT OF COMMERCE
NOAA/NWS/NMC WASHINGTON
L 822
L 828
H 835
L 846
H 852
H 830
L 808
H 898
L 881
852
876
888
900
912
924
936
948
828
840
864
-55
-60
-65
-50
-45
-40
-35
10K
30K
50K
70K
90K
110K
130K
150K
140
120
100
180

V438 .. 300MB ANALYSIS HEIGHTS/ISOTACHS 12Z THU 25 FEB 93

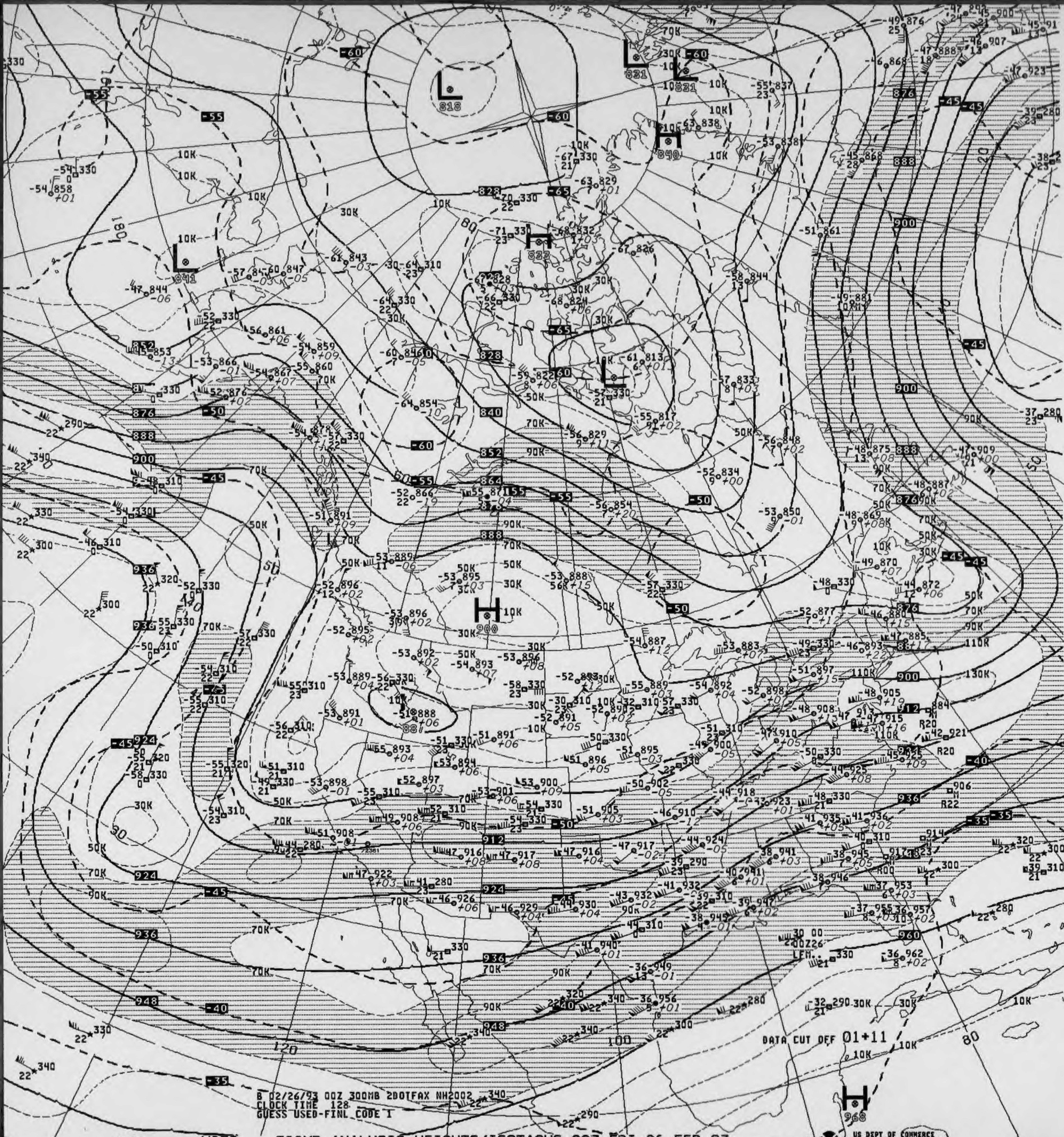
B 02/26/93 00Z 300MB 2DOTFAX NH2002
CLOCK TIME 128
GUESS USED-FINL CODE I
DATA CUT OFF 01+11
L 818
L 831
L 831
H 840
L 841
H 823
L 813
H 900
H 968
120
100
80
180

V038 .. 300MB ANALYSIS HEIGHTS/ISOTACHS 00Z FRI 26 FEB 93

US DEPT OF COMMERCE NOAA/NWS/NMC WASHINGTON

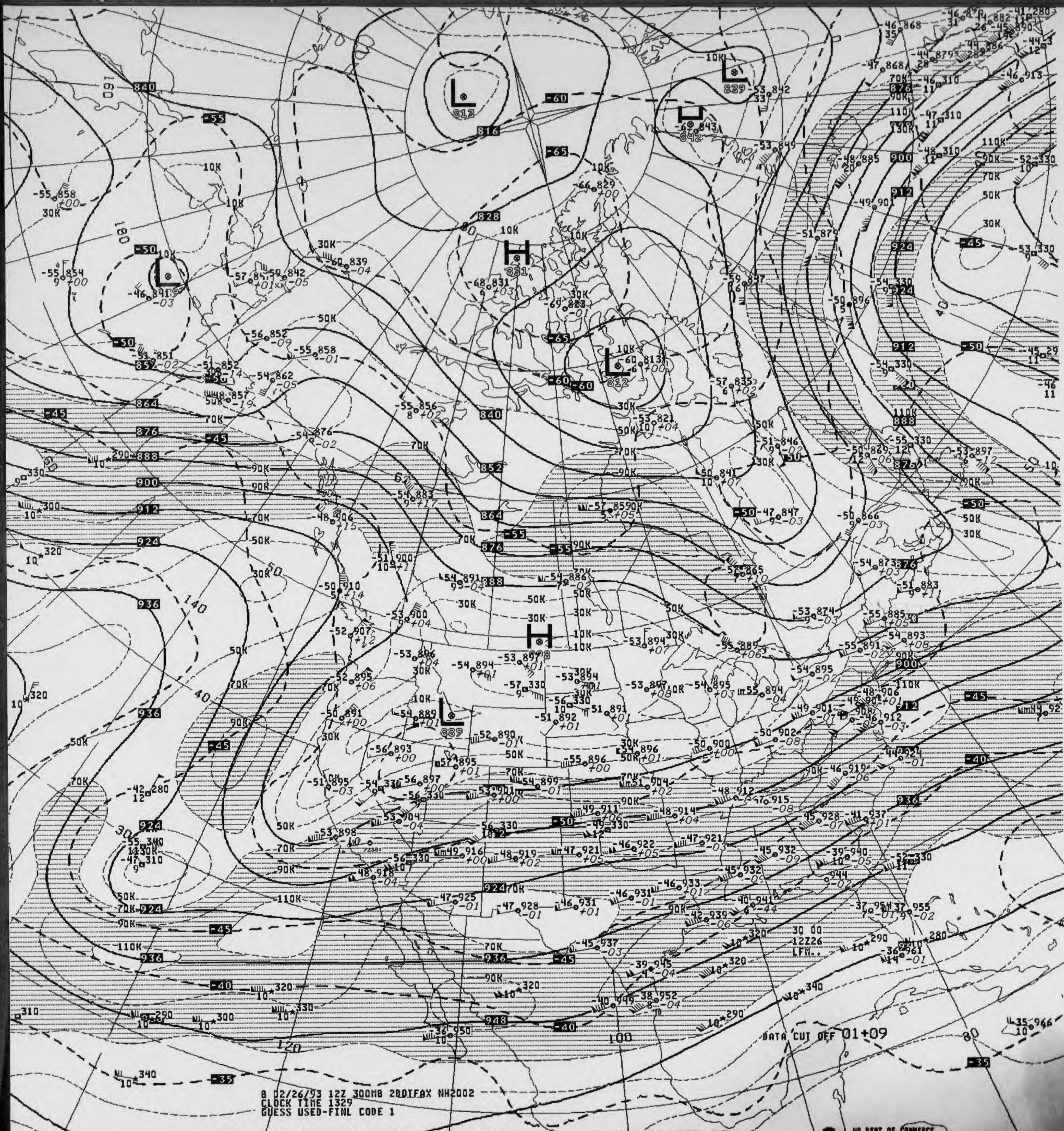

840
816
828
840
852
864
876
888
900
912
924
936
948
-35
-40
-45
-50
-55
-60
-65
10K
30K
50K
70K
90K
110K
L
H
813
812
821
889
928
160
180
140
120
100
80
60
50
40
30
30 00
12Z26
LFM..

DATA CUT OFF 01+09

B 02/26/93 12Z 300MB 20DIFAX NH2002
CLOCK TIME 1329
GUESS USED-FINL CODE 1

V438 .. 300MB ANALYSIS HEIGHTS/ISOTACHS 12Z FRI 26 FEB 93

US DEPT OF COMMERCE
NOAA/NWS/NMC WASHINGTON

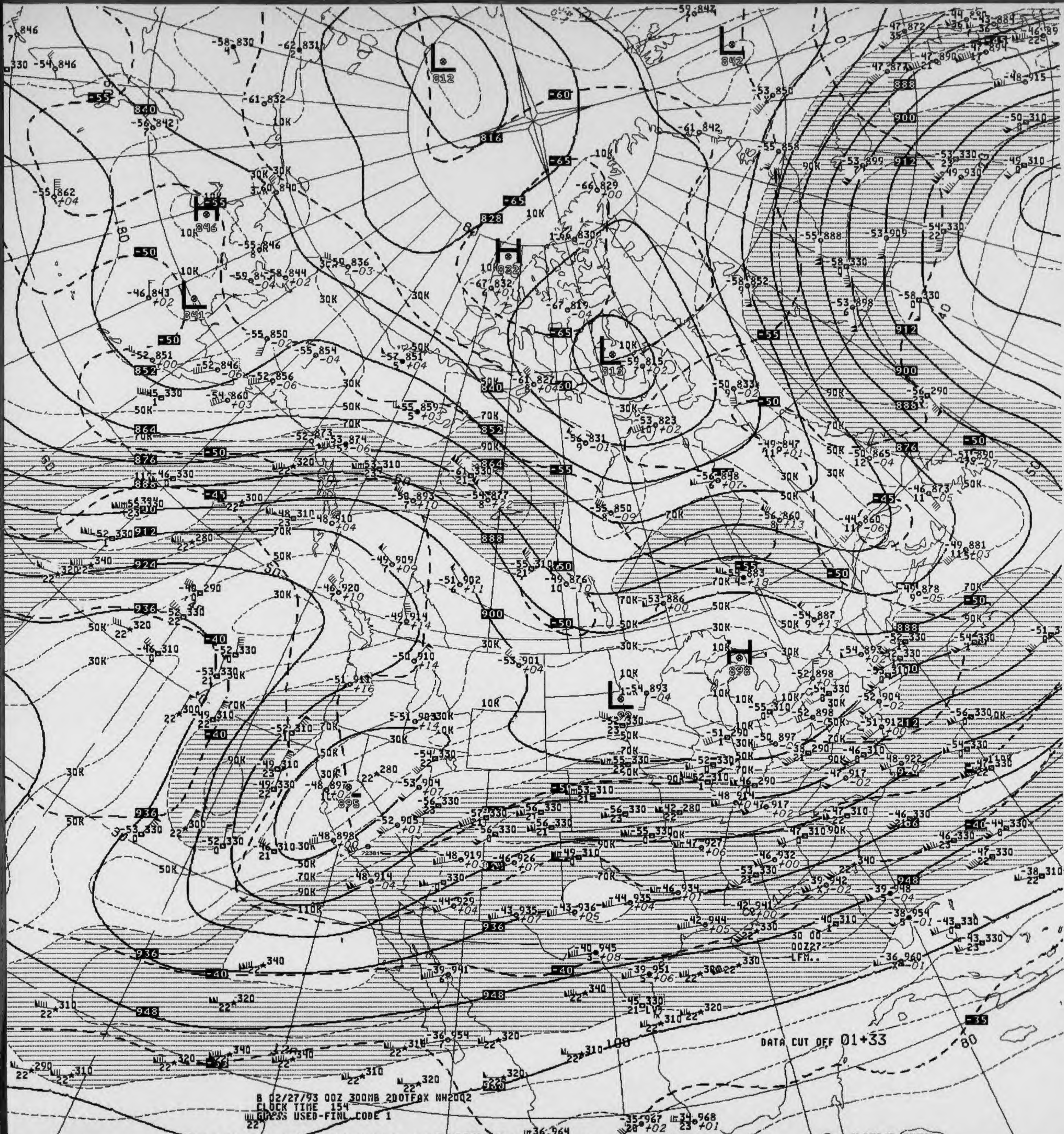

DATA CUT OFF 01+33

B 02/27/93 00Z 300MB 2DOTFAX NH2002
CLOCK TIME 154
GUESS USED-FINL CODE 1

V038 .. 300MB ANALYSIS HEIGHTS/ISOTACHS 00Z SAT 27 FEB 93

US DEPT OF COMMERCE
NOAA/NWS/NMC WASHINGTON

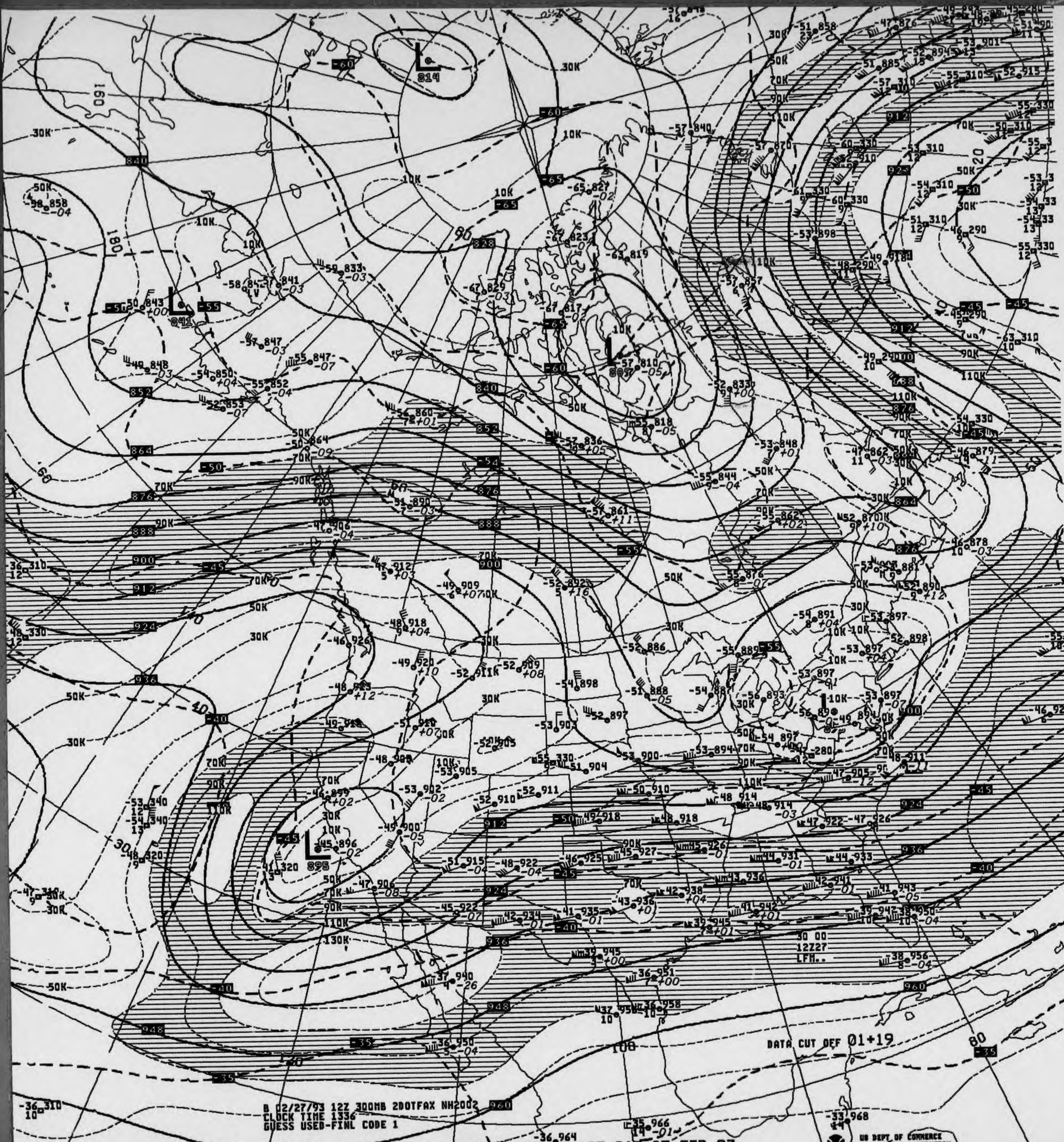
30 00
12Z27
LFM..
DATA CUT OFF 01+19
B 02/27/93 12Z 300MB 200TFAX NH2002
CLOCK TIME 1336
GUESS USED-FINL CODE 1

V438 .. 300MB ANALYSIS HEIGHTS/ISOTACHS 12Z SAT 27 FEB 93

US DEPT OF COMMERCE
NOAA/NWS/NMC WASHINGTON

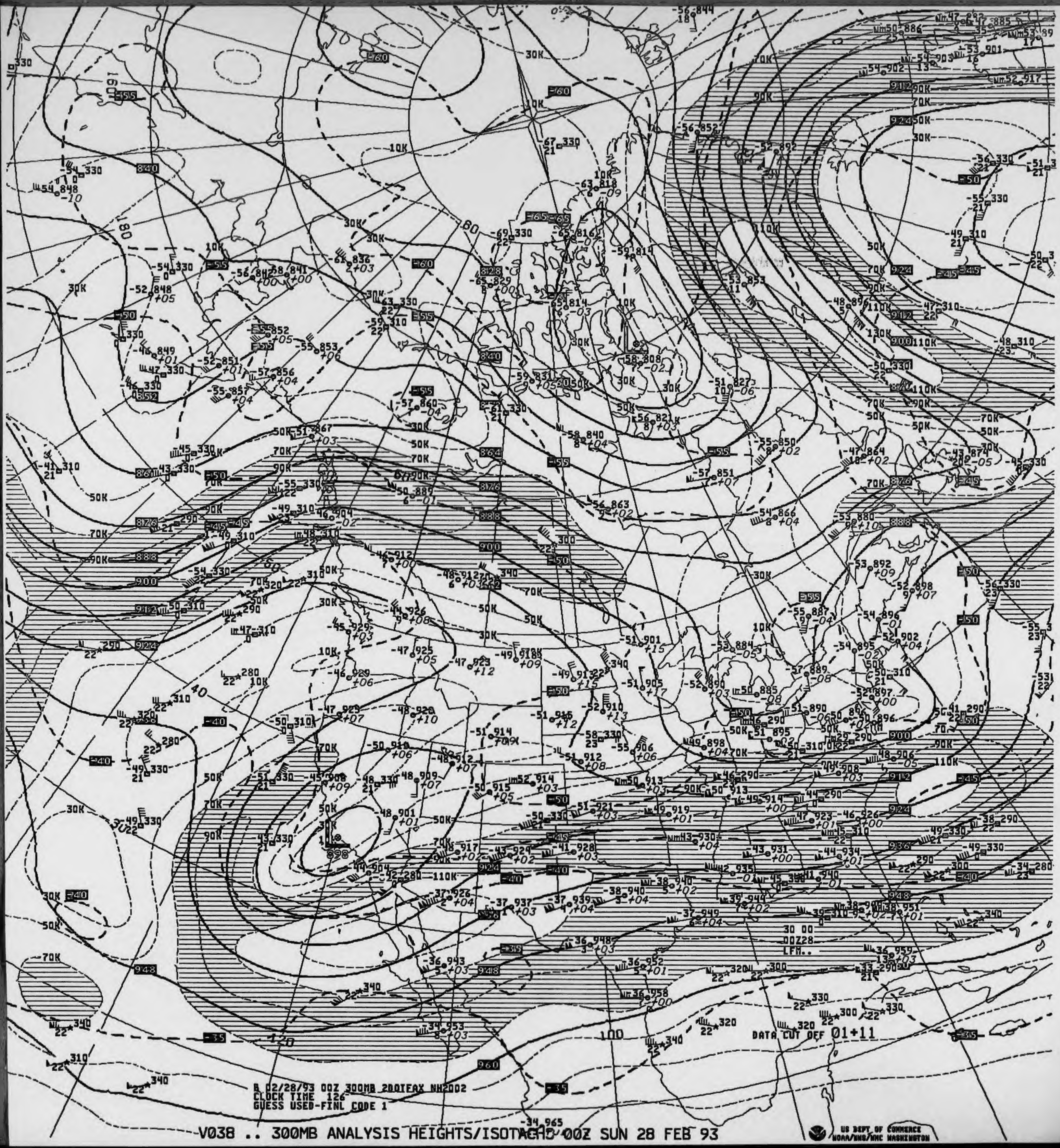
B 02/28/93 00Z 300MB 2001FAX NH2002
CLOCK TIME 126
GUESS USED-FINL CODE 1
DATA CUT OFF 01+11
30 00
00Z28
LFM..
US DEPT OF COMMERCE
NOAA/NWS/NMC WASHINGTON

V038 .. 300MB ANALYSIS HEIGHTS/ISOTACHS 00Z SUN 28 FEB 93

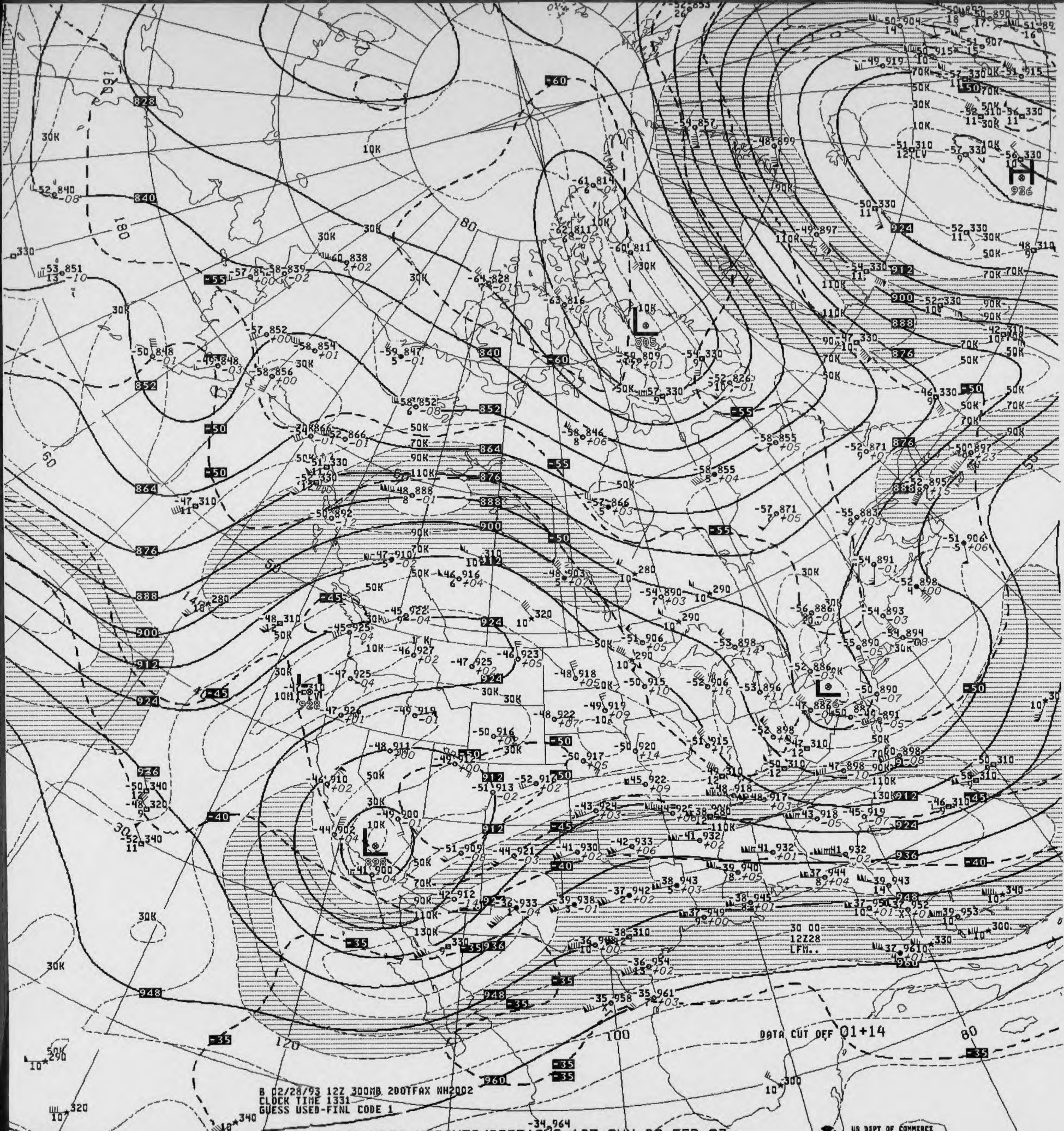
B 02/28/93 12Z 300MB 200TFAX NH2002
CLOCK TIME 1331
GUESS USED-FINL CODE 1
DATA CUT OFF 01+14
30 00
12Z28
LFM..

V438 .. 300MB ANALYSIS HEIGHTS/ISOTACHS 12Z SUN 28 FEB 93

US DEPT OF COMMERCE
NOAA/NWS/NMC WASHINGTON

OAA Form 48 - 364A
ev. 8- 83)

U.S. Department of Commerce
National Oceanic and Atmospheric Administration
National Environmental Satellite, Data, and Information Servic
National Climatic Data Center

250 MB CONSTANT PRESSURE CHARTS

NORTH AMERICAN NMC

ALL RECORDS ARE THE BEST AVAILABLE FOR FILMING

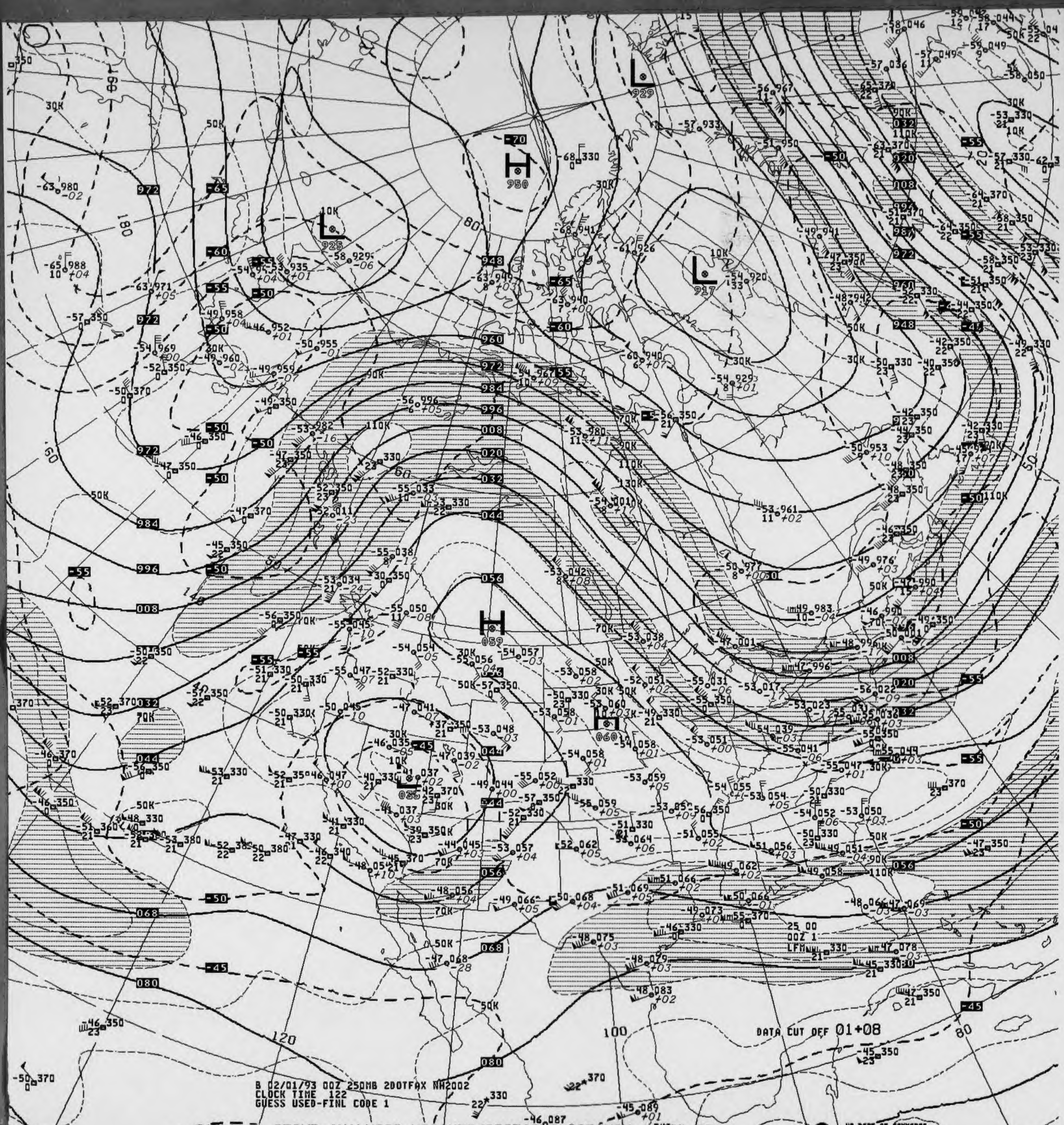

B 02/01/93 00Z 250MB 2DOTFAX NH2002
CLOCK TIME 122
GUESS USED-FINL CODE 1

V041 .. 250MB ANALYSIS HEIGHTS/ISOTACHS 00Z MON 1 FEB 93

US DEPT OF COMMERCE
NOAA/NWS/NMC WASHINGTON

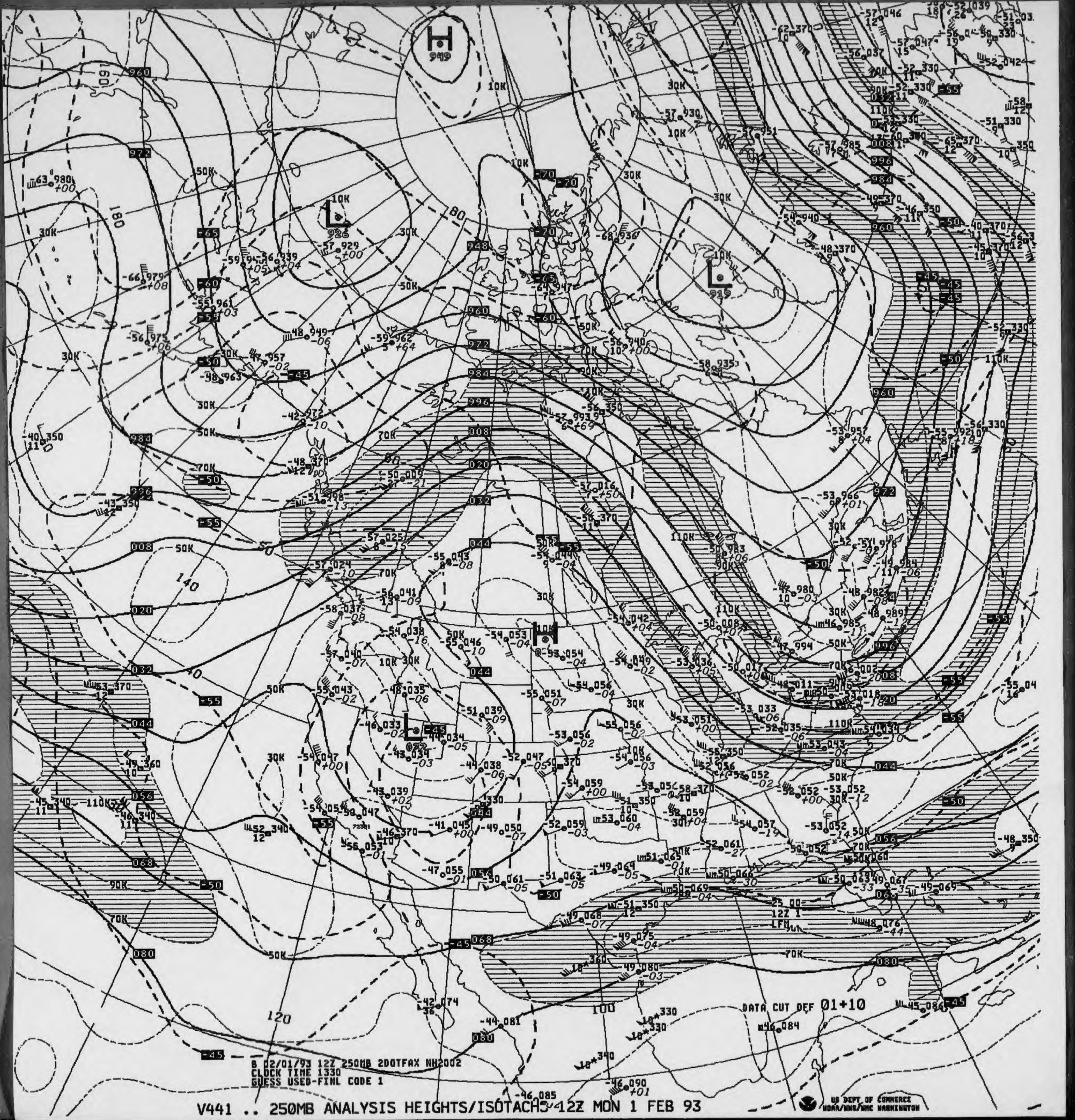
H
949
L
926
L
919
H
L
10K
30K
50K
70K
90K
110K
960
972
984
996
008
020
032
044
056
068
080
-45
-50
-55
-60
-65
-70
180
160
140
120
100
80
60
DATA CUT OFF 01+10
25 00
12Z 1
LFM
US DEPT OF COMMERCE
NOAA/NWS/NMC WASHINGTON

B 02/01/93 12Z 250MB 2DOTFAX NH2002
CLOCK TIME 1330
GUESS USED-FINL CODE 1

V441 .. 250MB ANALYSIS HEIGHTS/ISOTACHS 12Z MON 1 FEB 93

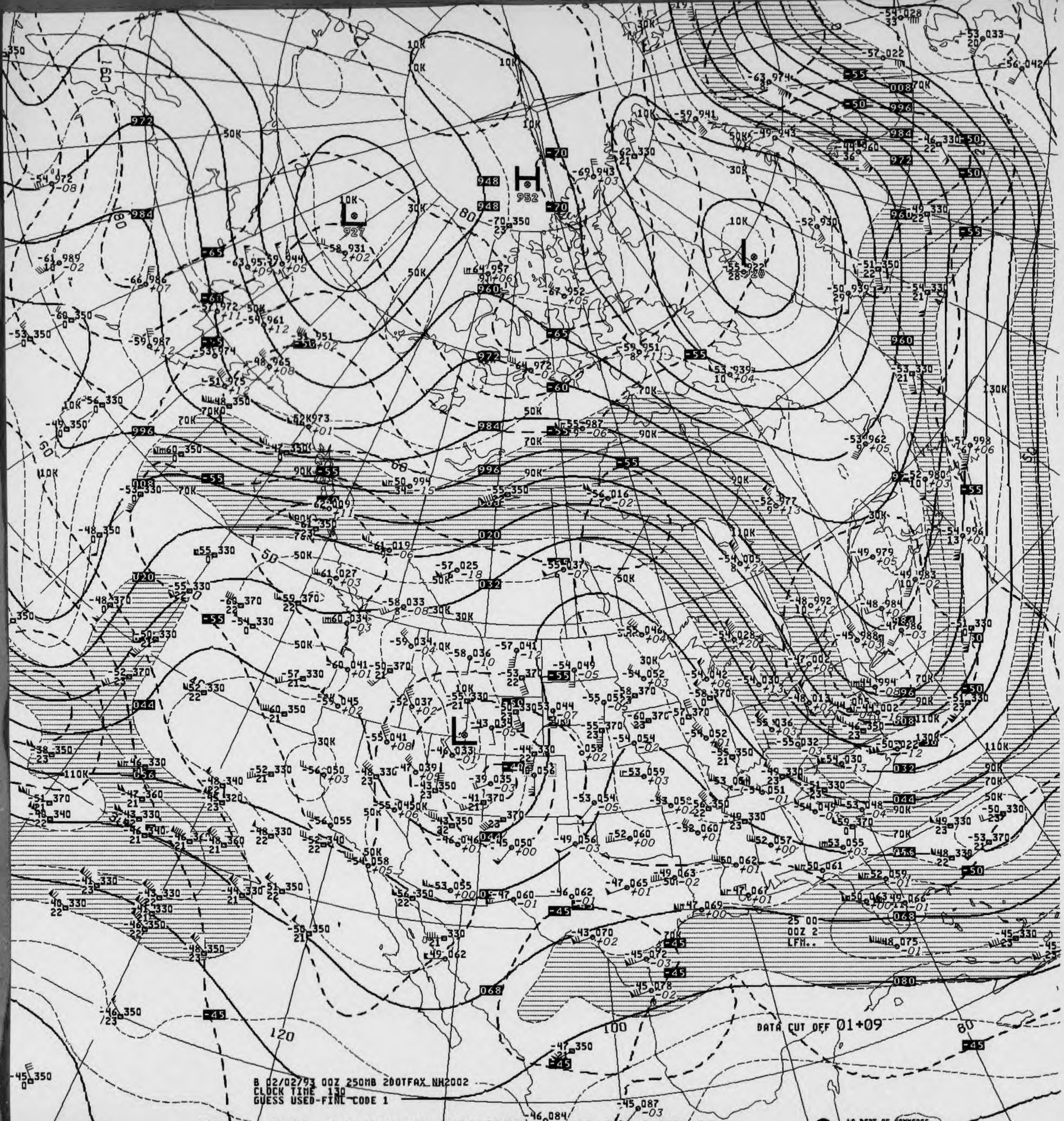
B 02/02/93 00Z 250MB 200TFAX NH2002
CLOCK TIME 130
GUESS USED-FINL CODE 1
DATA CUT OFF 01+09
25 00
00Z 2
LFM..
H
952
L
927
L
922
L
033
10K
30K
50K
70K
90K
110K
130K
60
80
50
100
120
US DEPT OF COMMERCE
NOAA/NWS/NMC WASHINGTON

V041 .. 250MB ANALYSIS HEIGHTS/ISOTACHS 00Z TUE 2 FEB 93

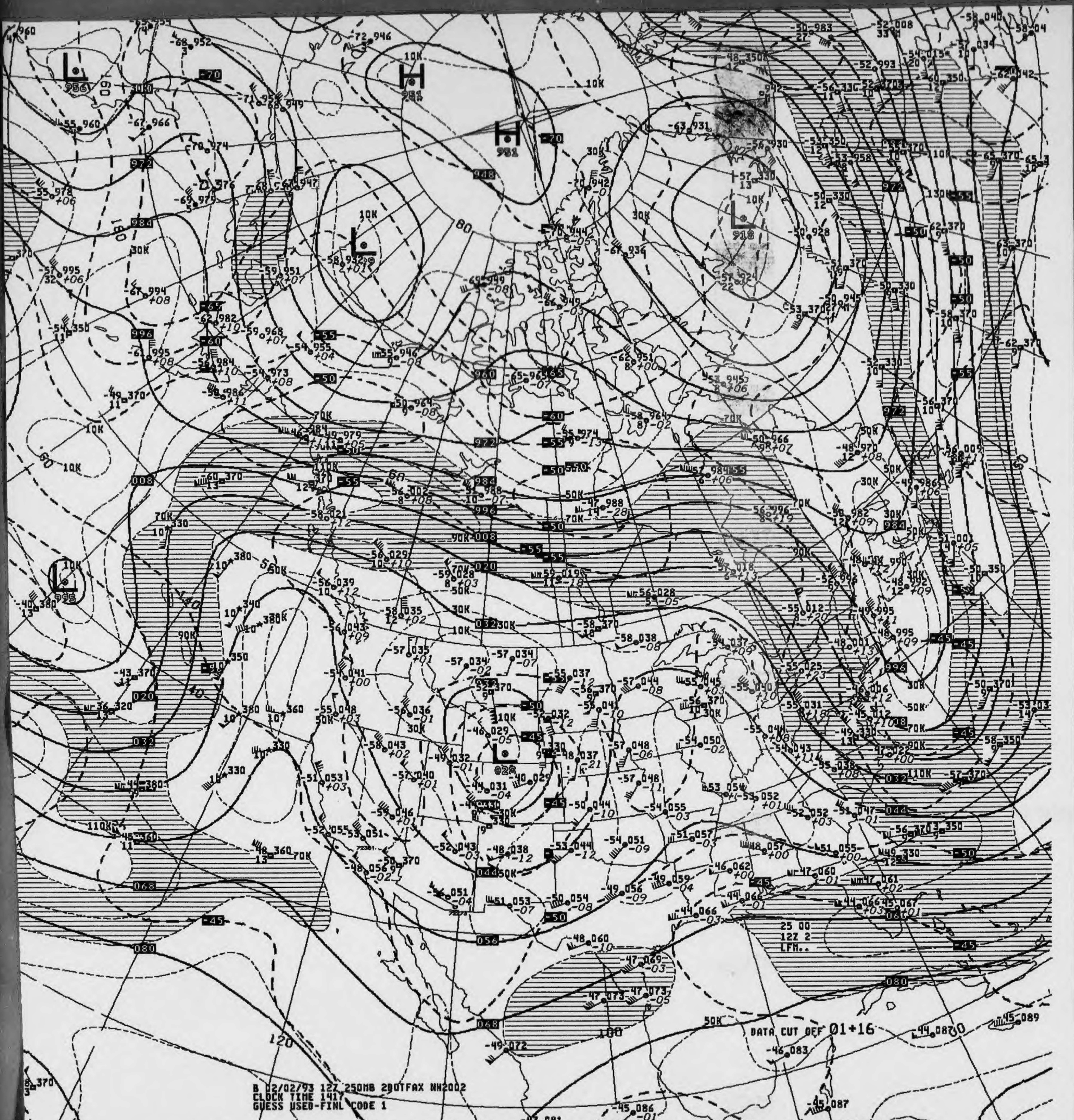
B 02/02/93 12Z 250MB 2DOTFAX NH2002
CLOCK TIME 1417
GUESS USED-FINL CODE 1
DATA CUT OFF 01+16
25 00
12Z 2
LFM..
US DEPT OF COMMERCE
NOAA/NWS/NMC WASHINGTON

V441 .. 250MB ANALYSIS HEIGHTS/ISOTACHS 12Z TUE 2 FEB 93

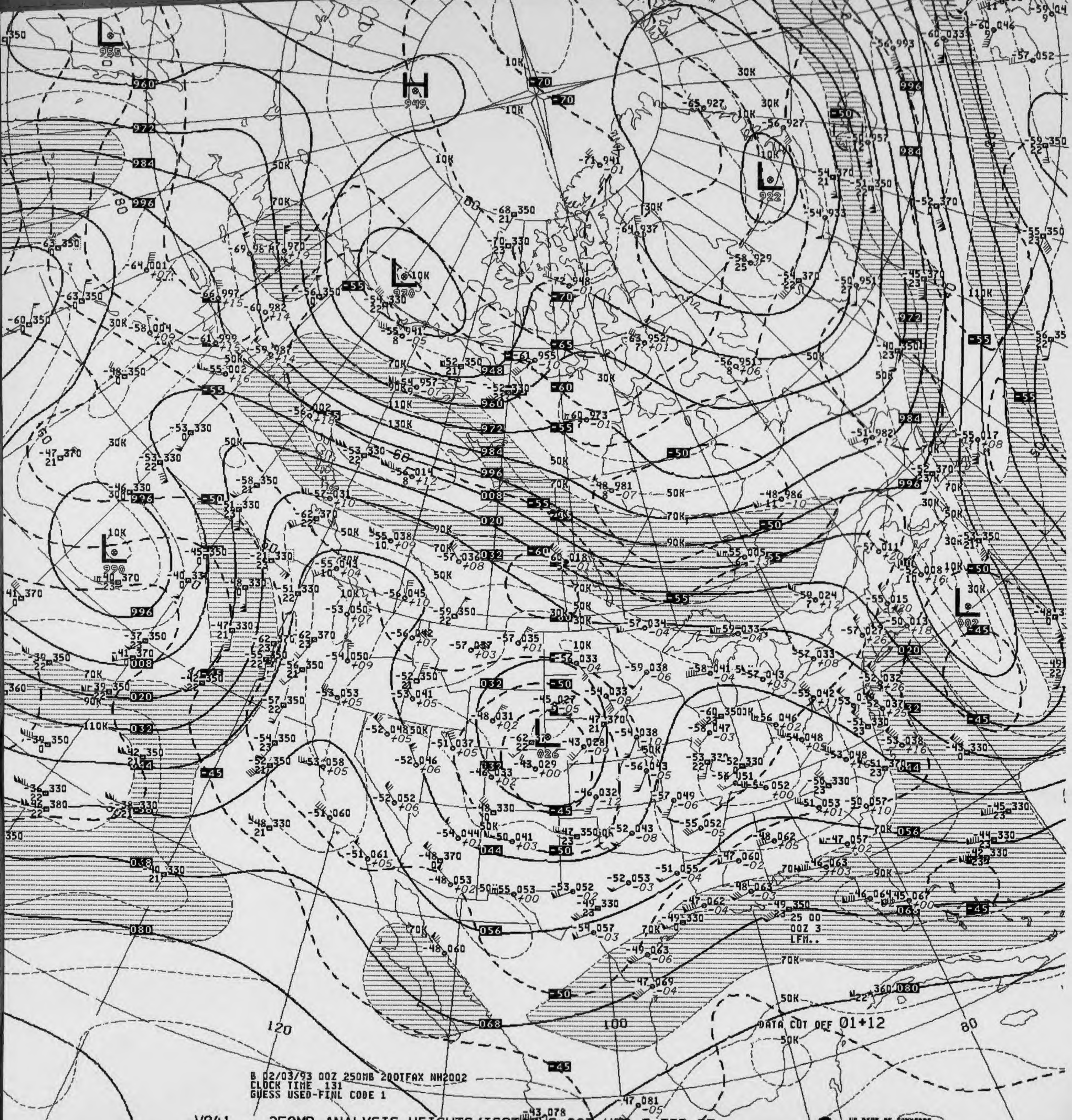

B 02/03/93 00Z 250MB 200IFAX NH2002
CLOCK TIME 131
GUESS USED-FINL CODE 1

DATA CUT OFF 01+12

V041 .. 250MB ANALYSIS HEIGHTS/ISOTACHS 00Z WED 3 FEB 93

US DEPT OF COMMERCE
NOAA/NWS/NMC WASHINGTON

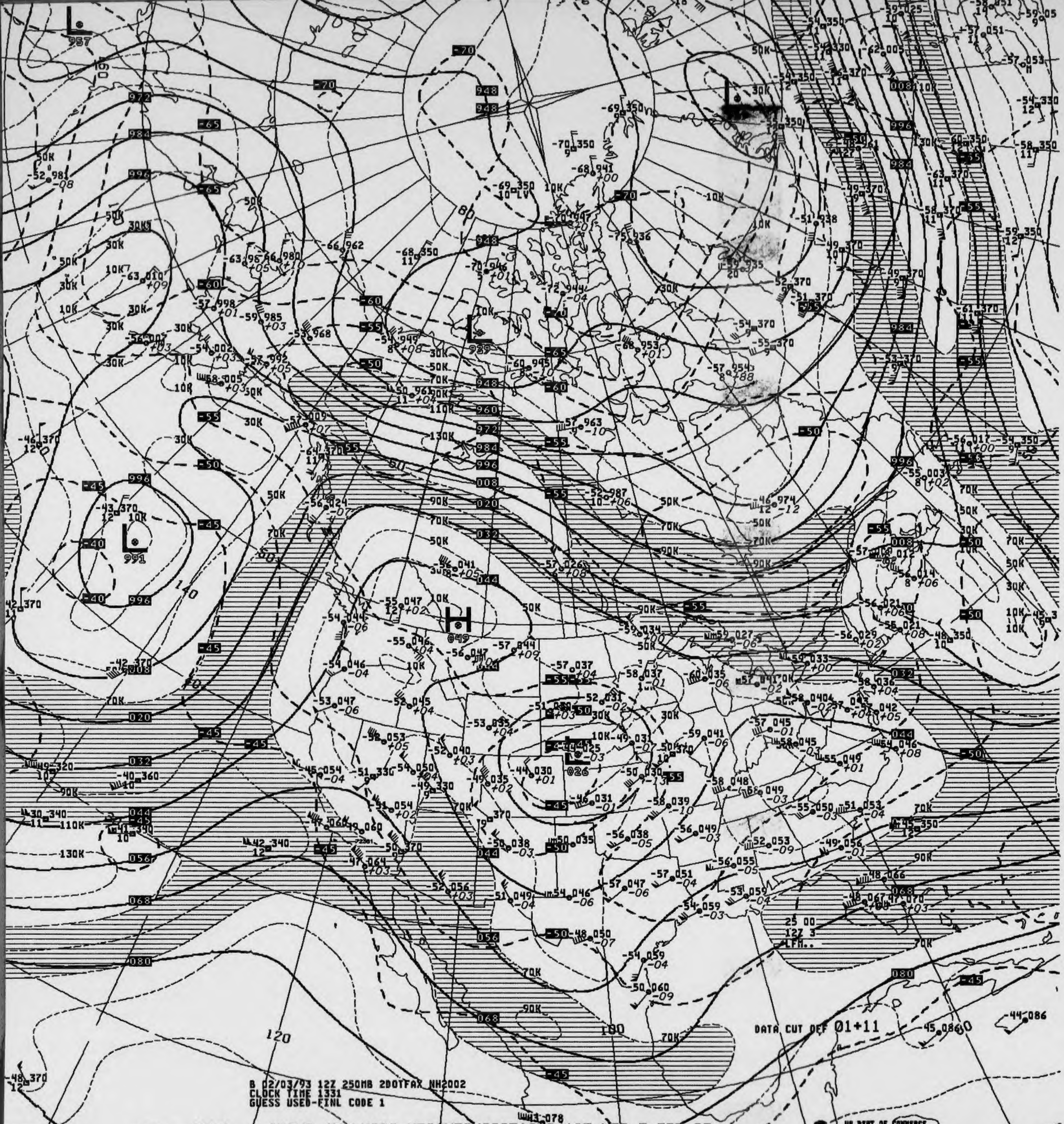
L 957
L 991
H 049
L 939
L 026
DATA CUT OFF 01+11
25 00
12Z 3
LFM..

B 02/03/93 12Z 250MB 20OTFAX NH2002
CLOCK TIME 1331
GUESS USED-FINL CODE 1

V441 .. 250MB ANALYSIS HEIGHTS/ISOTACHS 12Z WED 3 FEB 93

US DEPT OF COMMERCE
NOAA/NWS/NMC WASHINGTON

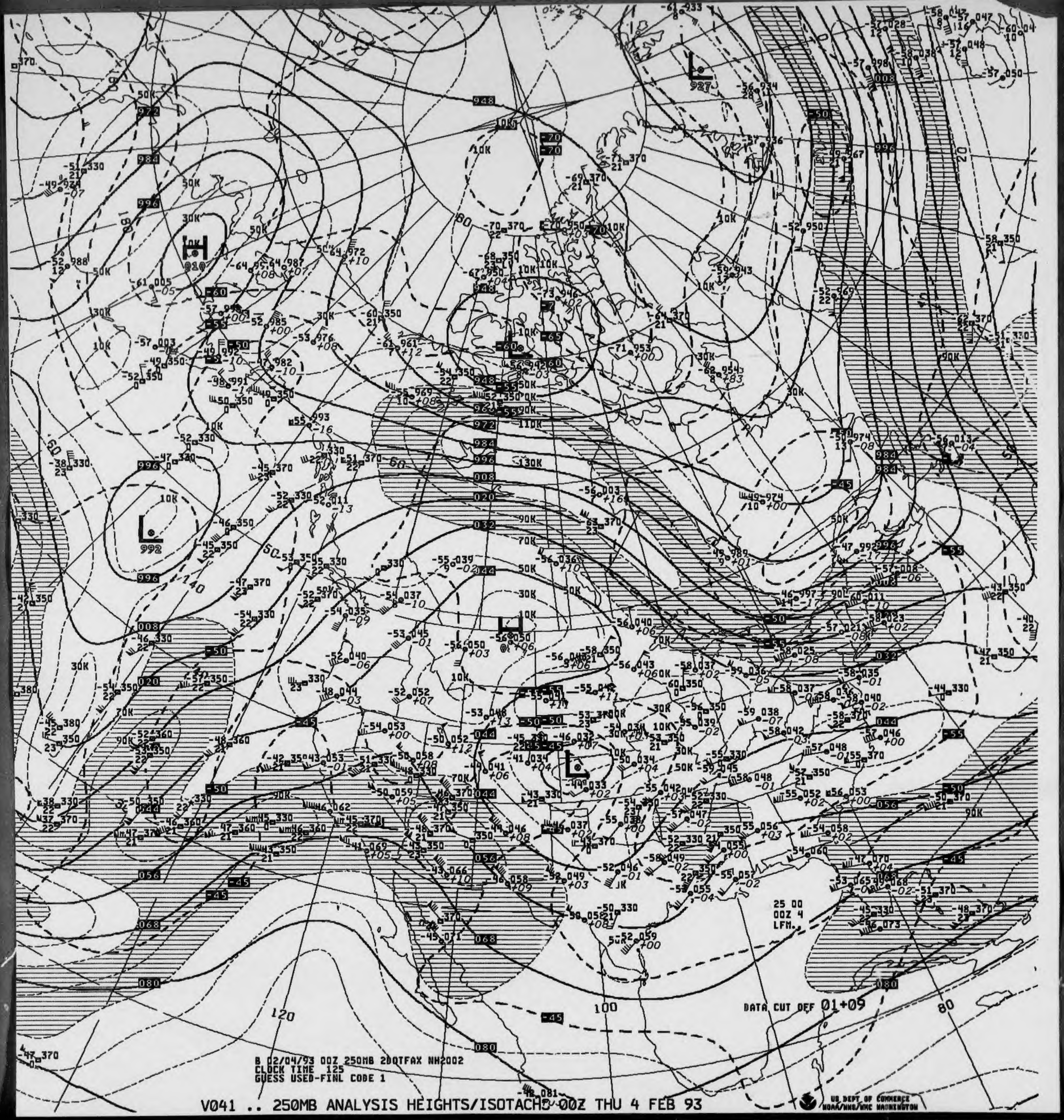

B 02/04/93 00Z 250MB 200TFAX NH2002
CLOCK TIME 125
GUESS USED-FINL CODE 1
DATA CUT OFF 01+09
25 00
00Z 4
LFM.
US DEPT OF COMMERCE
NOAA/NWS/NMC WASHINGTON

V041 .. 250MB ANALYSIS HEIGHTS/ISOTACHS 00Z THU 4 FEB 93

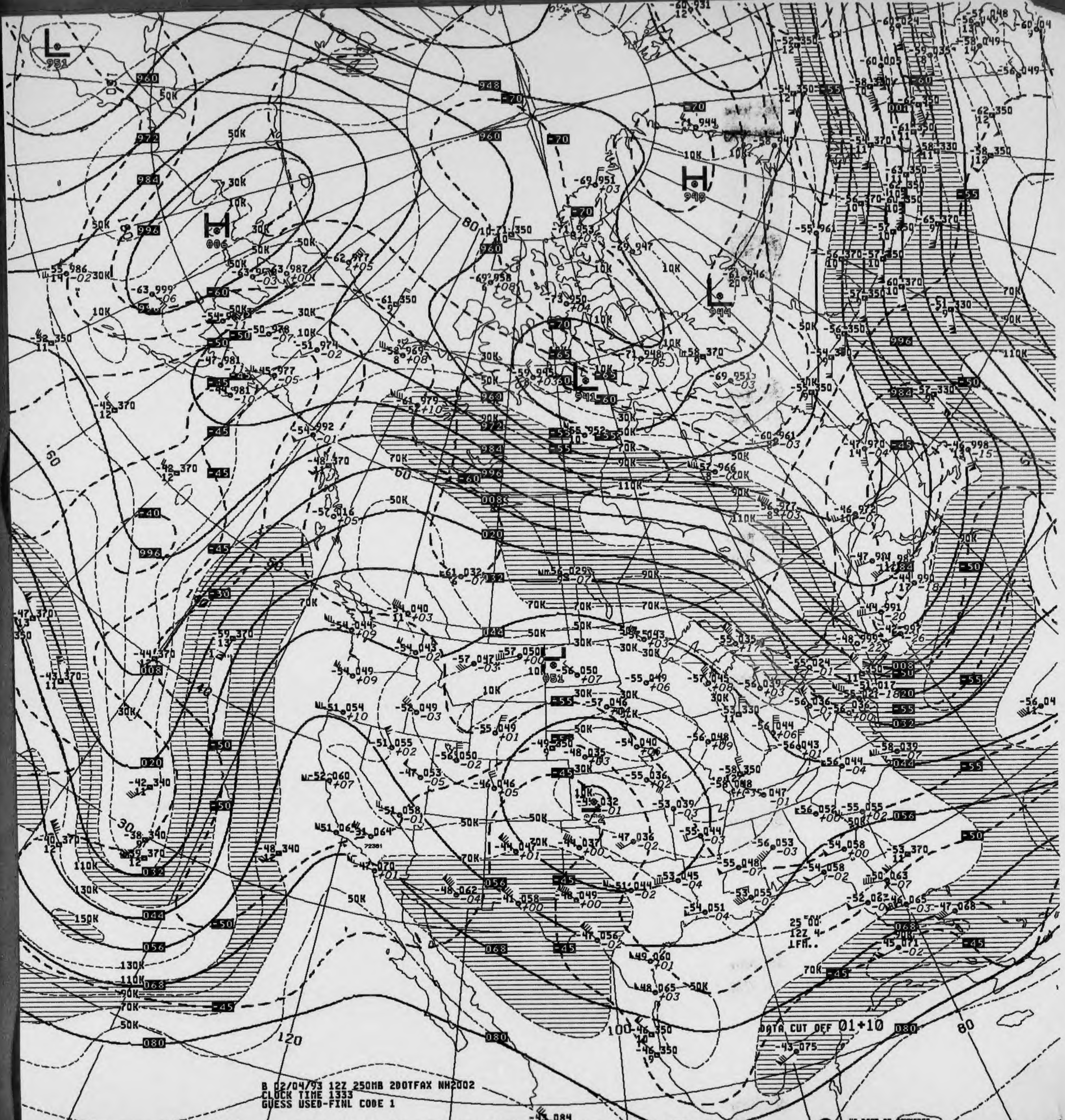
L
951
H
006
H
948
L
944
L
941
L
051
948
960
972
984
996
008
020
032
044
056
068
080
-70
-65
-60
-55
-50
-45
-40
-30
10K
30K
50K
70K
90K
110K
130K
150K
60
80
90
100
120
DATA CUT OFF 01+10
25 00
12Z 4
FEB..

B 02/04/93 12Z 250MB 200TFAX NH2002
CLOCK TIME 1333
GUESS USED-FINL CODE 1

V441 .. 250MB ANALYSIS HEIGHTS/ISOTACHS 12Z THU 4 FEB 93

US DEPT OF COMMERCE
NOAA/NWS/NMC WASHINGTON.

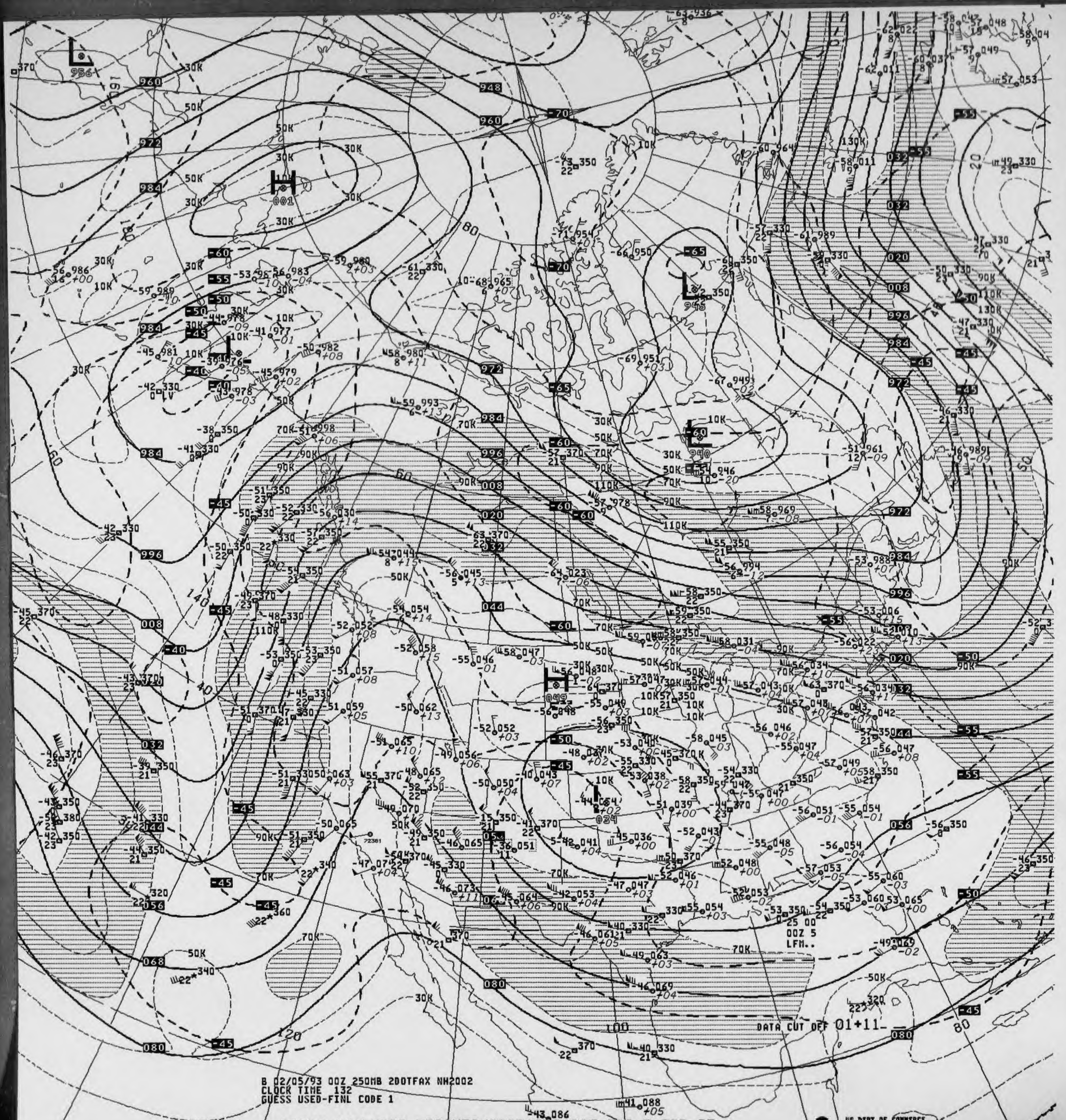
DATA CUT OFF 01+11
25 00
00Z 5
LFM..
H
001
H
049
L
956
L
945
L
940
L
024
948
960
972
984
996
008
020
032
044
056
068
080
-70
-65
-60
-55
-50
-45
-40
30K
50K
70K
90K
110K
130K
10K
60
80
100
120
140
160
180

B 02/05/93 00Z 250MB 2DOTFAX NH2002
CLOCK TIME 132
GUESS USED-FINL CODE 1

V041 .. 250MB ANALYSIS HEIGHTS/ISOTACHS 00Z FRI 5 FEB 93

US DEPT OF COMMERCE
NOAA/NWS/NMC WASHINGTON

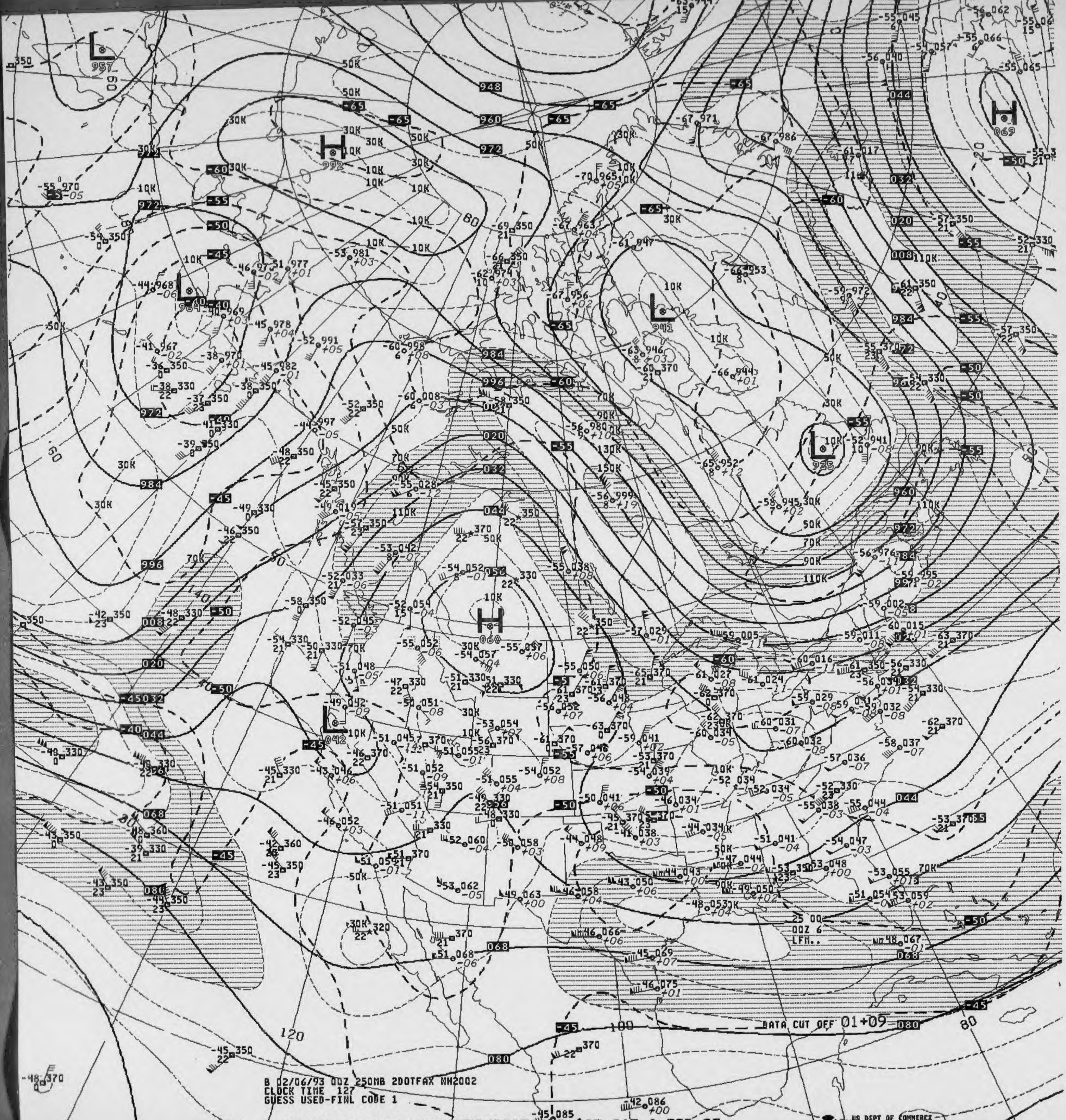
DATA CUT OFF 01+09
25 00
00Z 6
LFM..
L 957
H 992
L 964
L 941
L 935
H 069
H 060
L 042
948
960
972
984
996
008
020
032
044
056
068
080
-65
-60
-55
-50
-45
-40
10K
30K
50K
70K
90K
110K
130K
150K
60
80
100
120
140

B 02/06/93 00Z 250MB 2DOTFAX NH2002
CLOCK TIME 127
GUESS USED-FINL CODE 1

V041 .. 250MB ANALYSIS HEIGHTS/ISOTACHS 00Z SAT 6 FEB 93

US DEPT OF COMMERCE
NOAA/NWS/NMC WASHINGTON

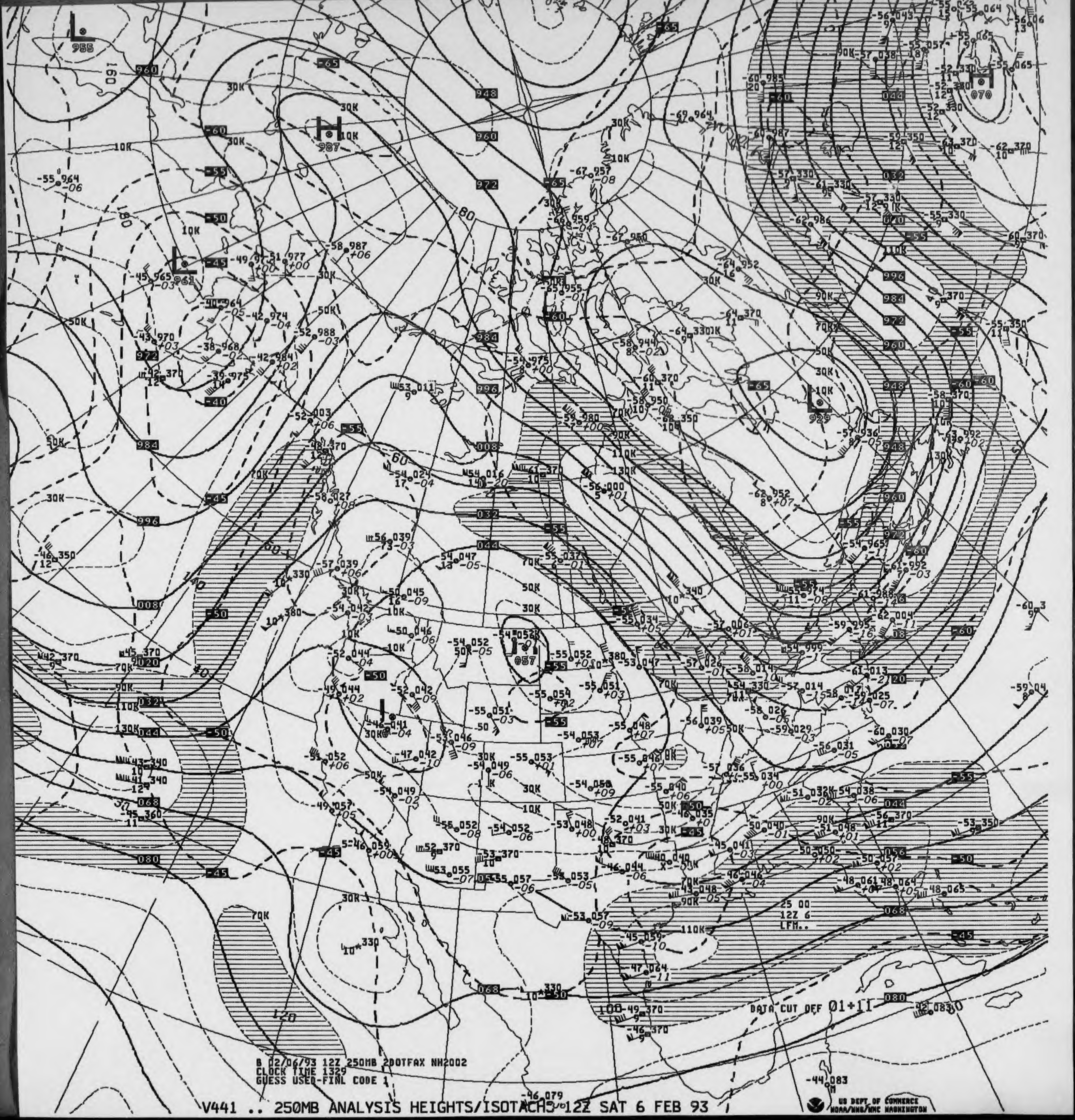
B 02/06/93 12Z 250MB 2D0TFAX NH2002
CLOCK TIME 1329
GUESS USED-FINL CODE 1
DATA CUT OFF 01+11
25 00
12Z 6
LFM..
US DEPT OF COMMERCE
NOAA/NWS/NMC WASHINGTON
H
987
L
929
L
961
L
955
H
070
J
057
J
30K
10K
50K
70K
90K
110K
130K
960
948
972
984
996
008
020
032
044
056
068
080
-40
-45
-50
-55
-60
-65

V441 .. 250MB ANALYSIS HEIGHTS/ISOTACHS 12Z SAT 6 FEB 93

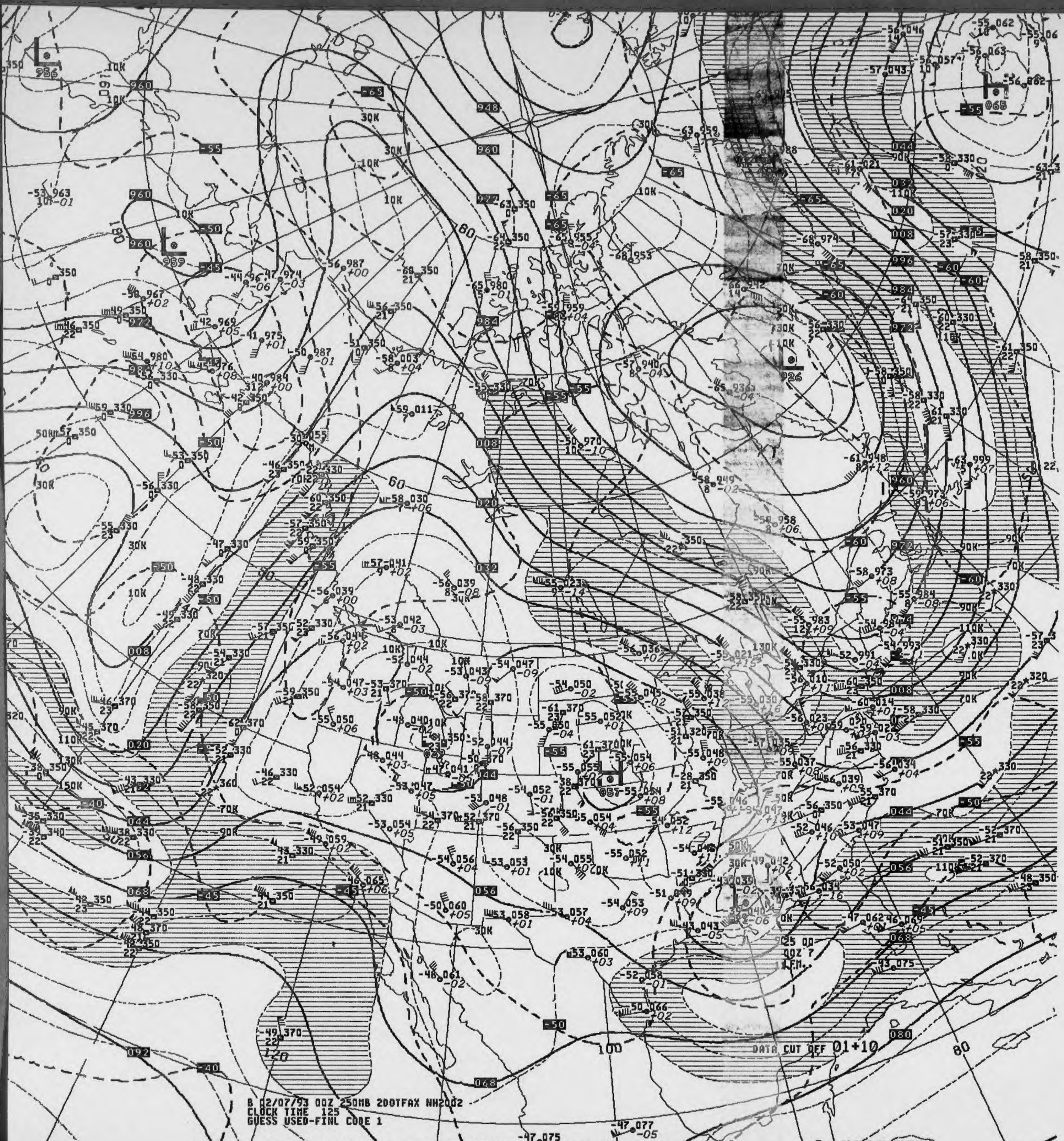

960
948
972
984
008
020
032
044
056
068
080
092
-65
-60
-55
-50
-45
-40
10K
30K
70K
90K
110K
130K
150K
60
80
90
100
120

B 02/07/93 00Z 250MB 200TFAX NH2002
CLOCK TIME 125
GUESS USED-FINL CODE 1

DATA CUT OFF 01+10

V041 .. 250MB ANALYSIS HEIGHTS/ISOTACHS 00Z SUN 7 FEB 93

US DEPT OF COMMERCE NOAA/NWS/NMC WASHINGTON

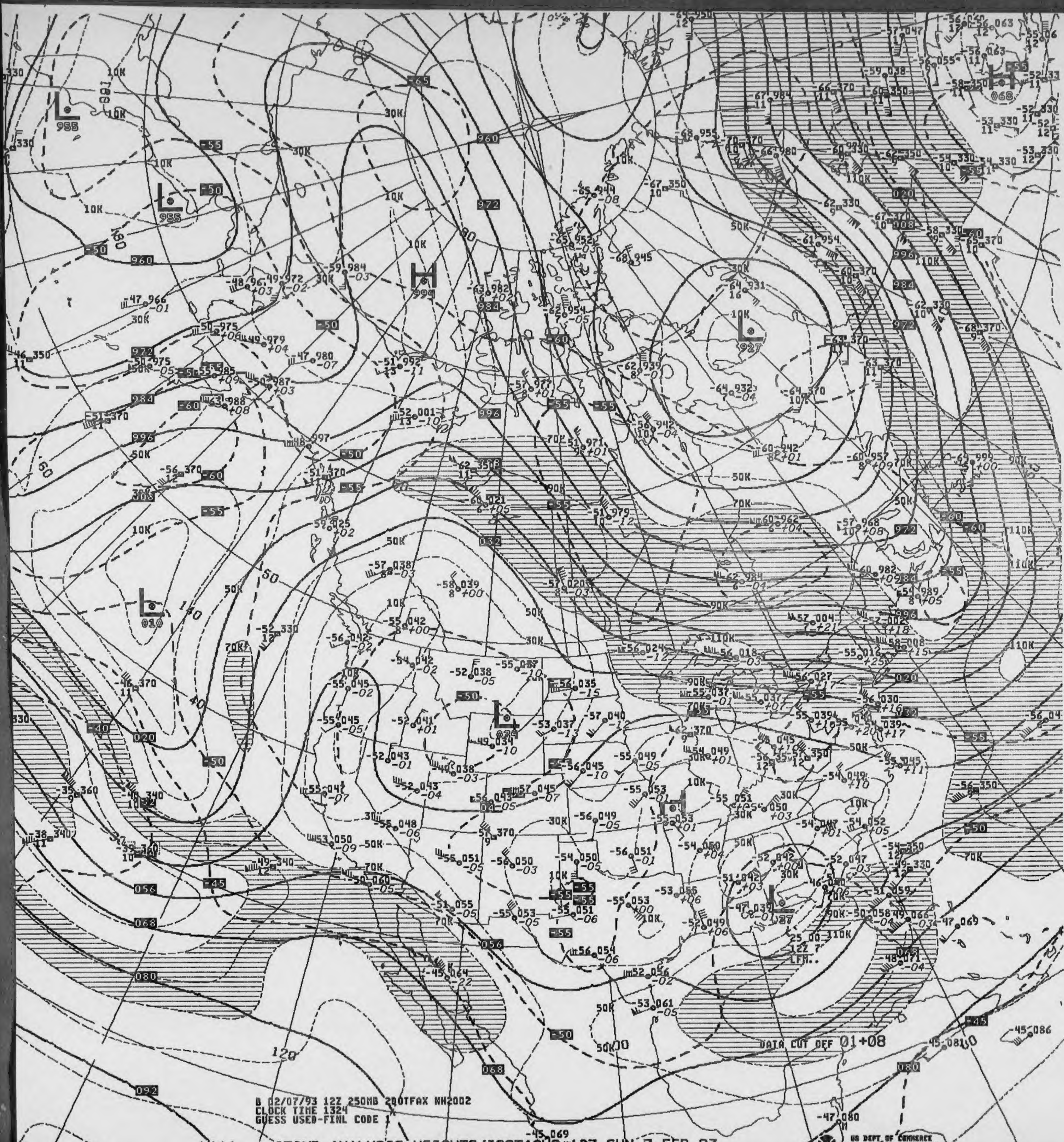
B 02/07/93 12Z 250MB 200TFAX NH2002
CLOCK TIME 1324
GUESS USED-FINL CODE 1
DATA CUT OFF 01+08
US DEPT OF COMMERCE
NOAA/NWS/NMC WASHINGTON

V441 .. 250MB ANALYSIS HEIGHTS/ISOTACHS 12Z SUN 7 FEB 93

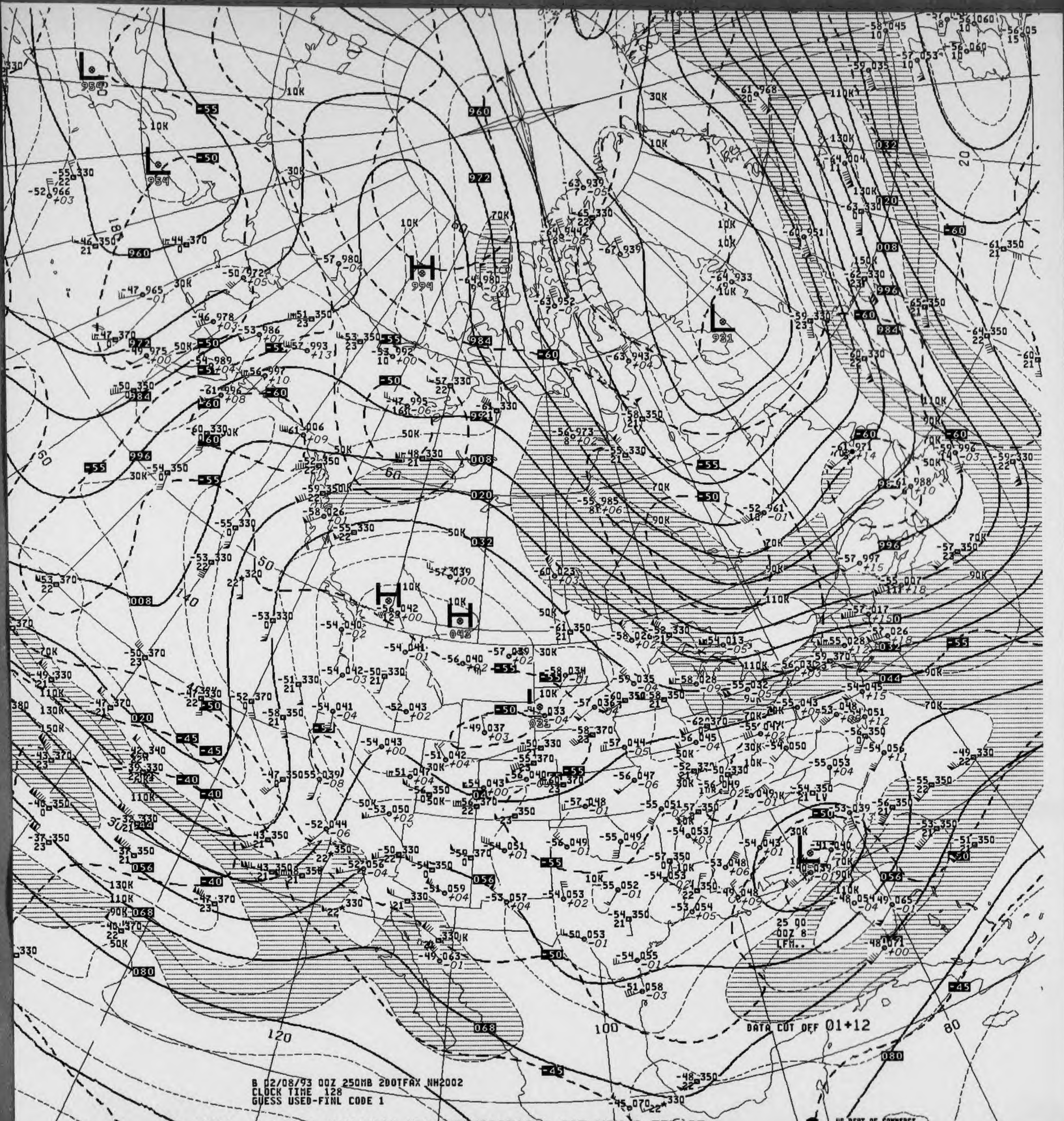
L
954
L
954
H
994
L
931
H
042
H
043
L
022
10K
30K
50K
70K
90K
110K
130K
150K
960
972
984
996
008
020
032
044
056
068
080
-60
-55
-50
-45
-40
60
50
40
120
100
80
20
25 00
00Z 8
LFM..
DATA CUT OFF 01+12

B 02/08/93 00Z 250MB 200TFAX NH2002
CLOCK TIME 128
GUESS USED-FINL CODE 1

V041 .. 250MB ANALYSIS HEIGHTS/ISOTACHS 00Z MON 8 FEB 93

US DEPT OF COMMERCE
NOAA/NWS/NMC WASHINGTON

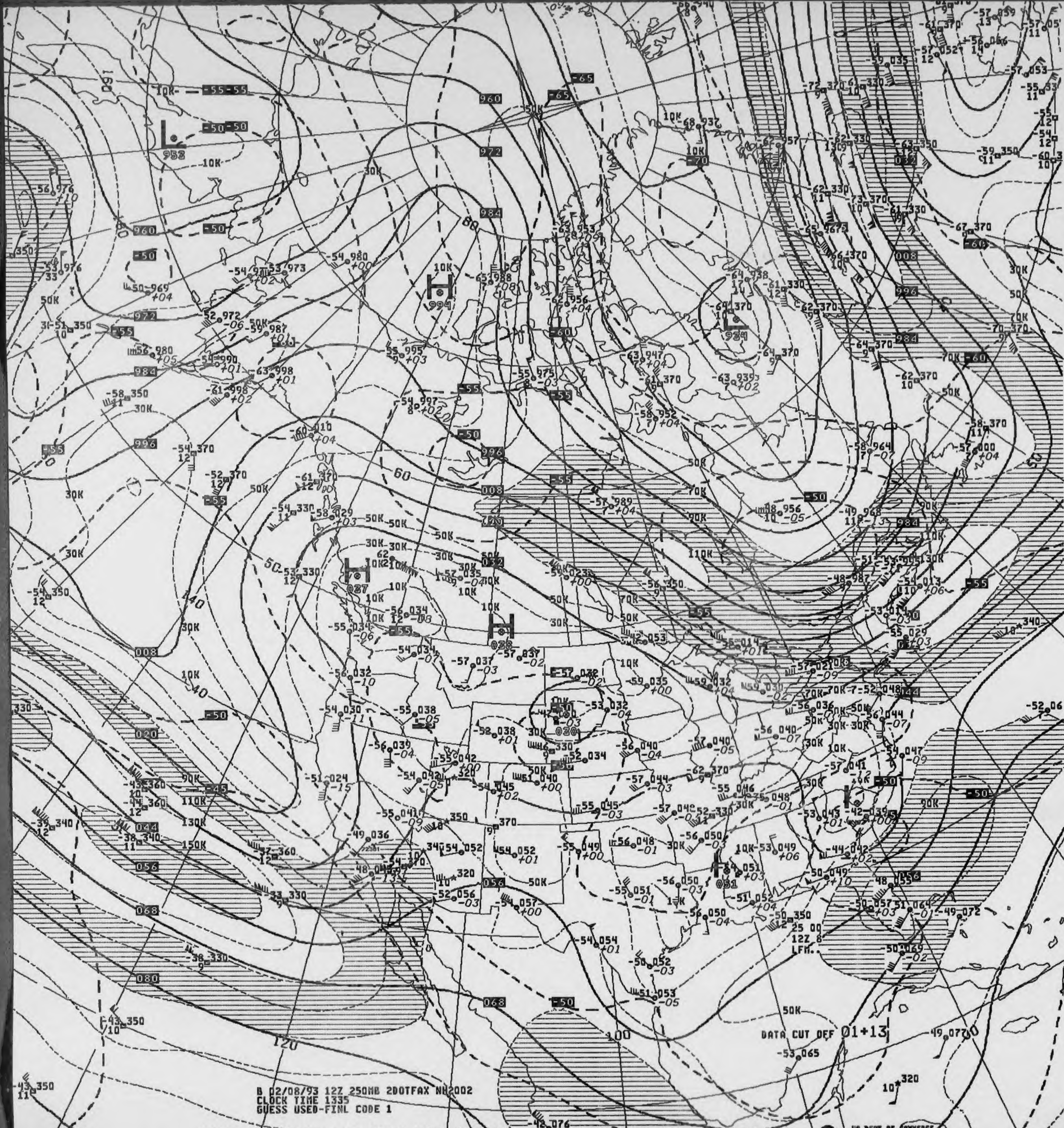
DATA CUT OFF 01+13
US DEPT OF COMMERCE
NOAA/NWS/NMC WASHINGTON

B 02/08/93 12Z 250MB 2DOTFAX NH2002
CLOCK TIME 1335
GUESS USED-FINL CODE 1

V441 .. 250MB ANALYSIS HEIGHTS/ISOTACHS 12Z MON 8 FEB 93

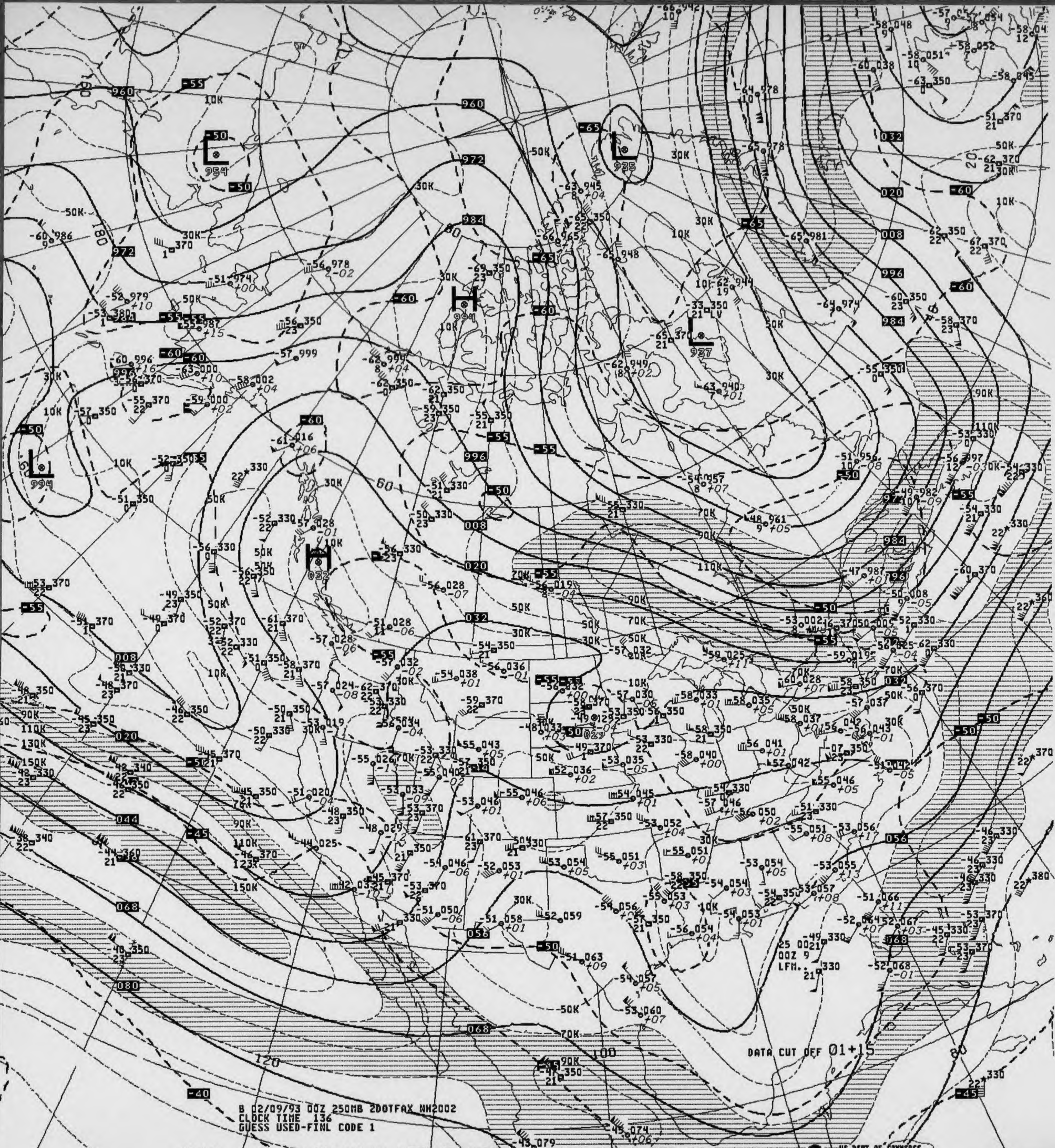
960
972
984
996
008
020
032
044
056
068
080
-40
-45
-50
-55
-60
-65
10K
30K
50K
70K
90K
110K
130K
150K
60
80
100
120
180
954
935
994
937
032
DATA CUT OFF 01+15

B 02/09/93 00Z 250MB 2DOTFAX NH2002
CLOCK TIME 136
GUESS USED-FINL CODE 1

V041 .. 250MB ANALYSIS HEIGHTS/ISOTACHS 00Z TUE 9 FEB 93

US DEPT OF COMMERCE
NOAA/NWS/NMC WASHINGTON

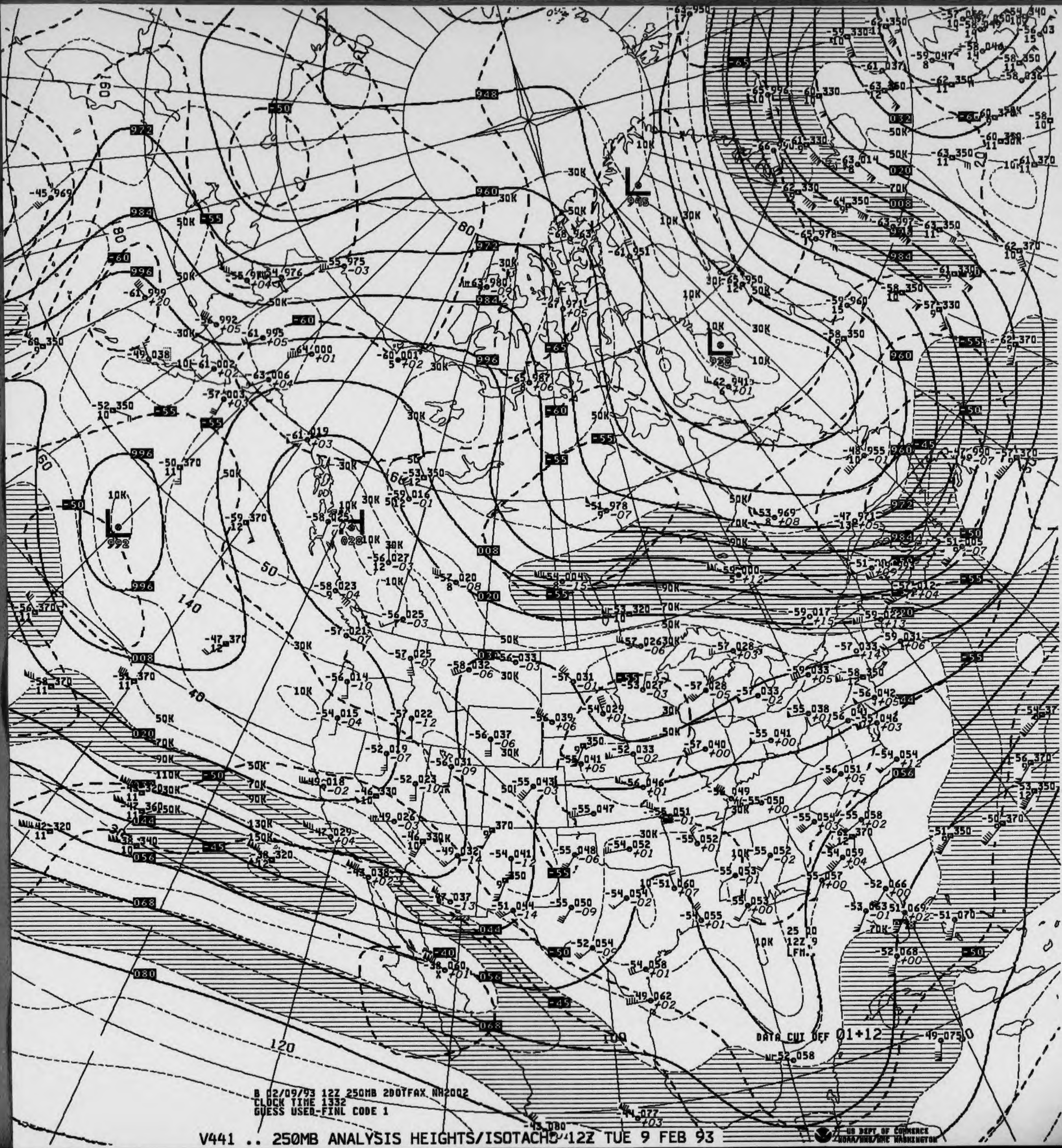
DATA CUT OFF 01+12
B 02/09/93 12Z 250MB 200TFAX NH2002
CLOCK TIME 1332
GUESS USED-FINL CODE 1
US DEPT OF COMMERCE
NOAA/NWS/NMC WASHINGTON

V441 .. 250MB ANALYSIS HEIGHTS/ISOTACHS 12Z TUE 9 FEB 93

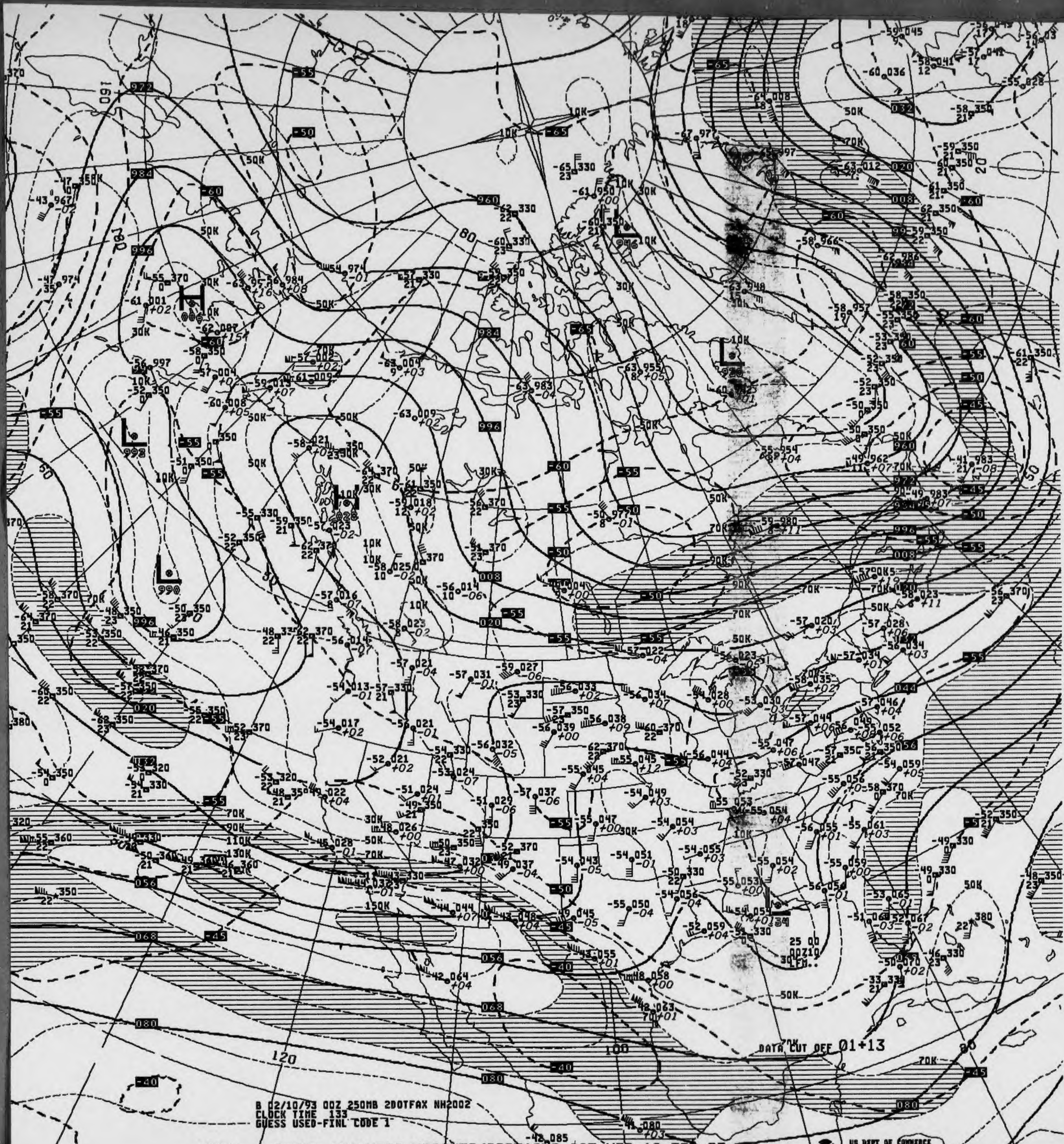

B 02/10/93 00Z 250MB 200TFAX NH2002
CLOCK TIME 133
GUESS USED-FINL CODE 1

V041 .. 250MB ANALYSIS HEIGHTS/ISOTACHS 00Z WED 10 FEB 93

US DEPT OF COMMERCE
NOAA/NWS/NMC WASHINGTON

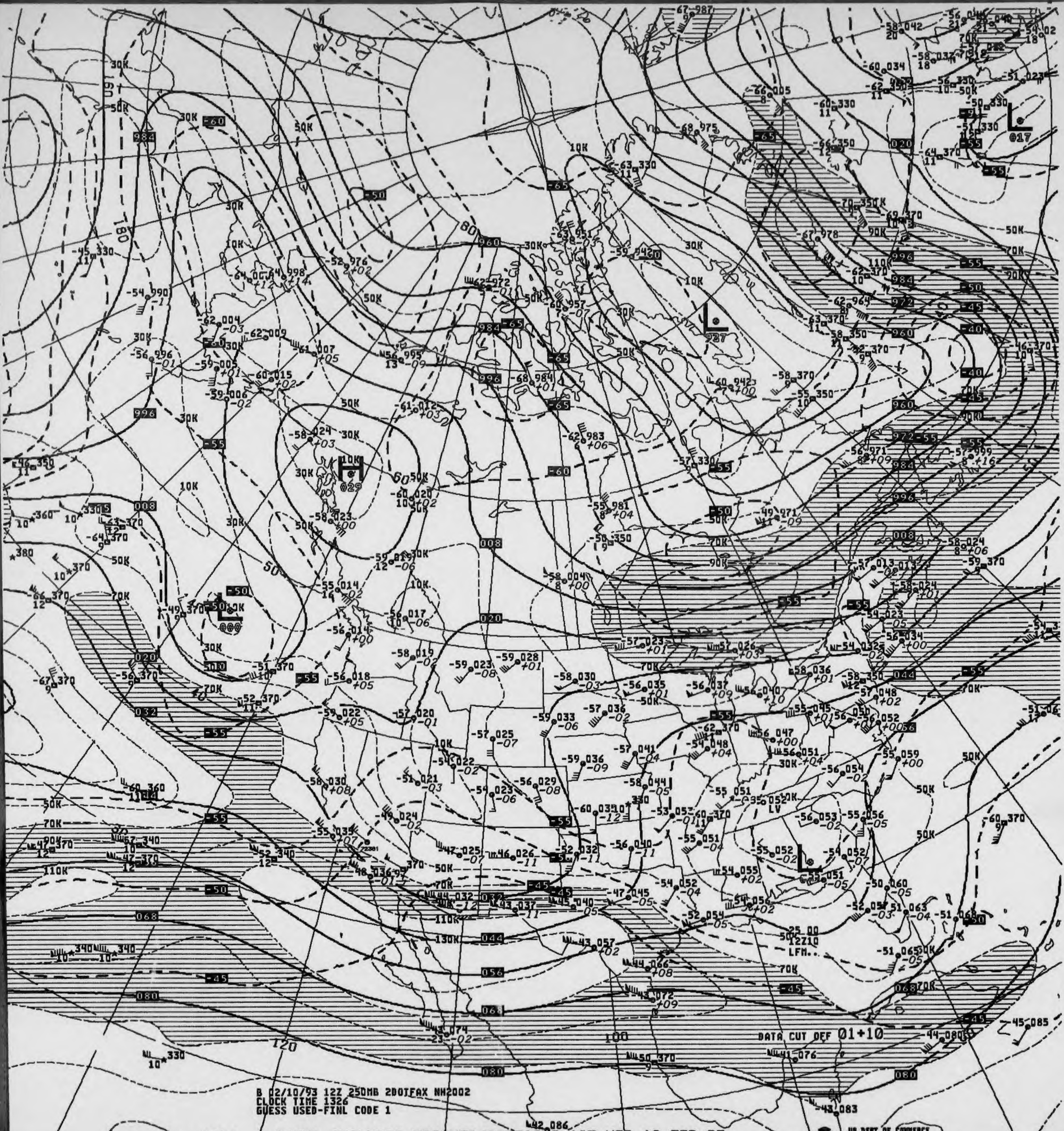
DATA CUT OFF 01+10
25 00
12Z10
LFM..
US DEPT OF COMMERCE
NOAA/NWS/NMC WASHINGTON

B 02/10/93 12Z 250MB 2D0TFAX NH2002
CLOCK TIME 1326
GUESS USED-FINL CODE 1

V441 .. 250MB ANALYSIS HEIGHTS/ISOTACHS 12Z WED 10 FEB 93

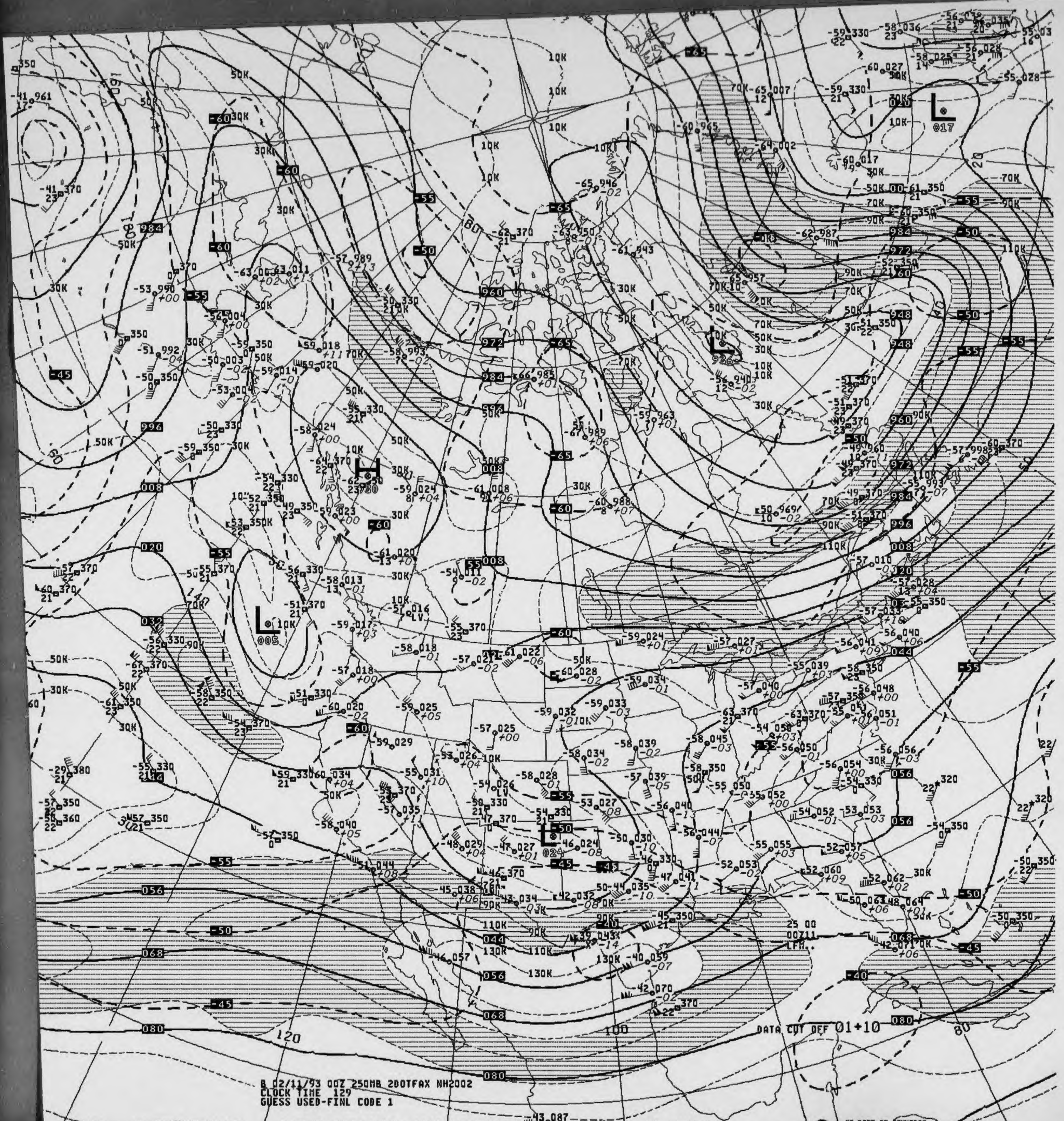
B 02/11/93 00Z 250MB 200TFAX NH2002
CLOCK TIME 129
GUESS USED-FINL CODE 1
DATA CUT OFF 01+10
L
H
50K
30K
10K
70K
90K
110K
130K

V041 .. 250MB ANALYSIS HEIGHTS/ISOTACHS 00Z THU 11 FEB 93

US DEPT OF COMMERCE NOAA/NWS/NMC WASHINGTON

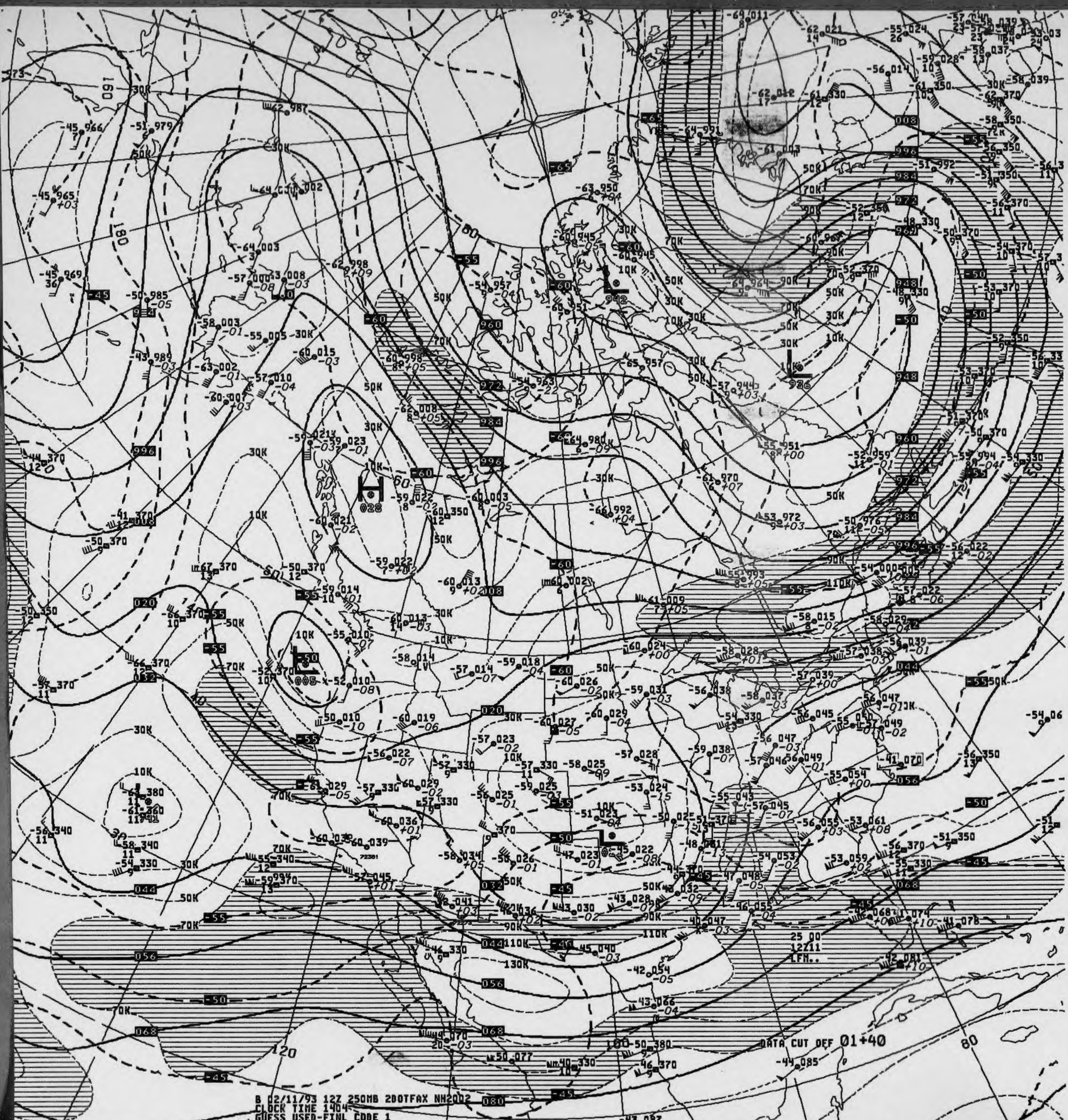
DATA CUT OFF 01+40
25 00
12/11
LFM..

B 02/11/93 12Z 250MB 200TFAX NH2002
CLOCK TIME 1404
GUESS USED-FINL CODE 1

V441 .. 250MB ANALYSIS HEIGHTS/ISOTACHS 12Z THU 11 FEB 93

US DEPT OF COMMERCE
NOAA/NWS/NMC WASHINGTON


DATA CUT OFF 01+17
25 00
00Z12
LFM.
120
100
80
180
160
140
60
L
966
L
932
L
H
026
L
910
008
020
032
044
056
068
080
092
960
972
984
996
948
-45
-50
-55
-60
-65
-40
10K
30K
50K
70K
90K
110K
130K

B 02712/93 00Z 250MB 2DOTFAX NH2002
CLOCK TIME 135
GUESS USED-FINL CODE 1

V041 .. 250MB ANALYSIS HEIGHTS/ISOTACHS 00Z FRI 12 FEB 93

US DEPT OF COMMERCE
NOAA/NWS/NMC WASHINGTON

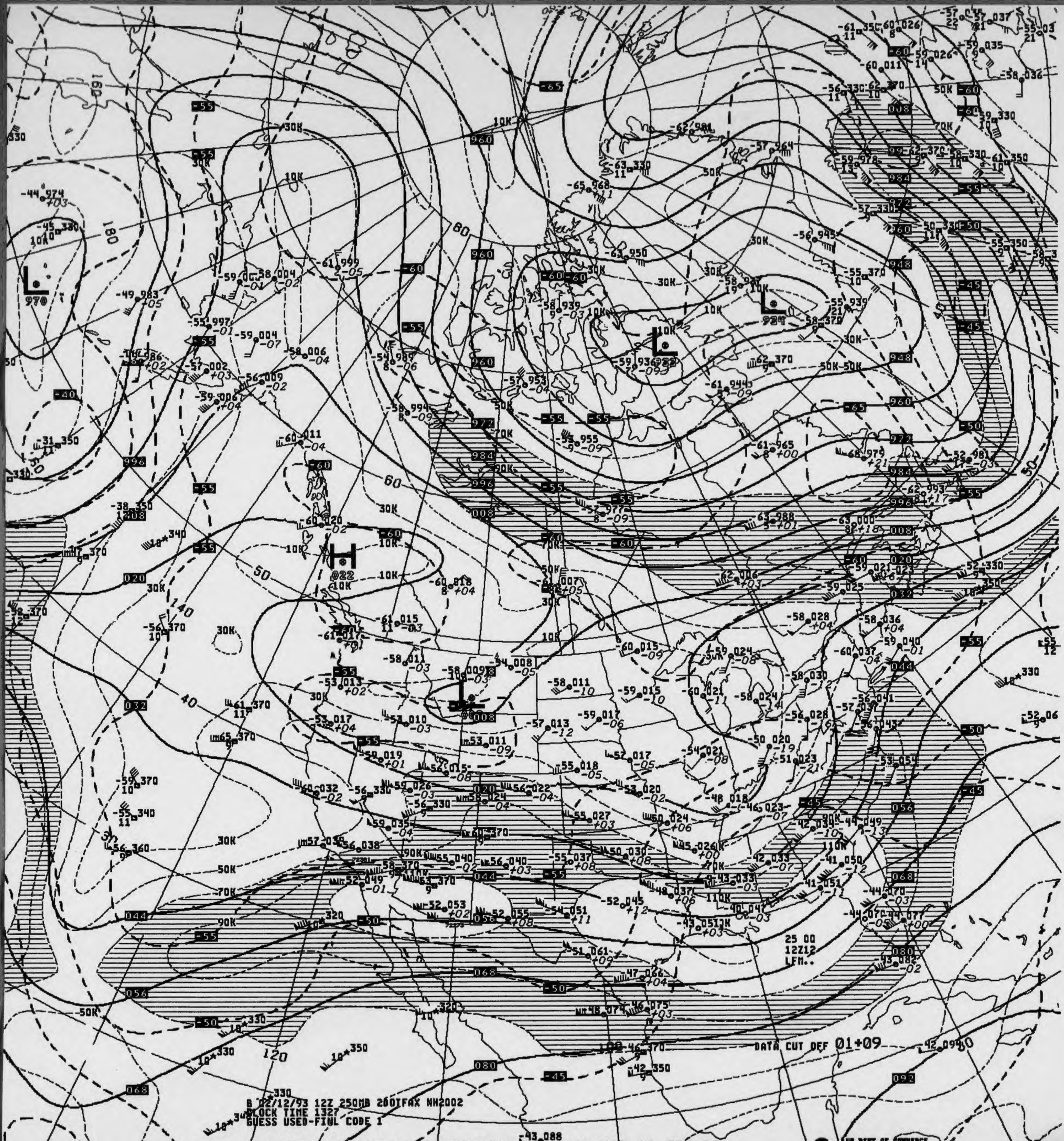

B 02/12/93 12Z 250MB 20OTFAX NH2002
BLOCK TIME 1327
GUESS USED-FINL CODE 1
DATA CUT OFF 01+09
25 00
12Z12
LFM..
US DEPT OF COMMERCE
NOAA/NWS/NMC WASHINGTON

V441 .. 250MB ANALYSIS HEIGHTS/ISOTACHS 12Z FRI 12 FEB 93



DATA CUT OFF 01+15
25 00
00Z13
LFM..

02/13/93 00Z 250MB 2DOTFAX NH2002
CLOCK TIME 133
GUESS USED-FINL CODE 1

V041 .. 250MB ANALYSIS HEIGHTS/ISOTACHS 00Z SAT 13 FEB 93

US DEPT OF COMMERCE
NOAA/NWS/NMC WASHINGTON

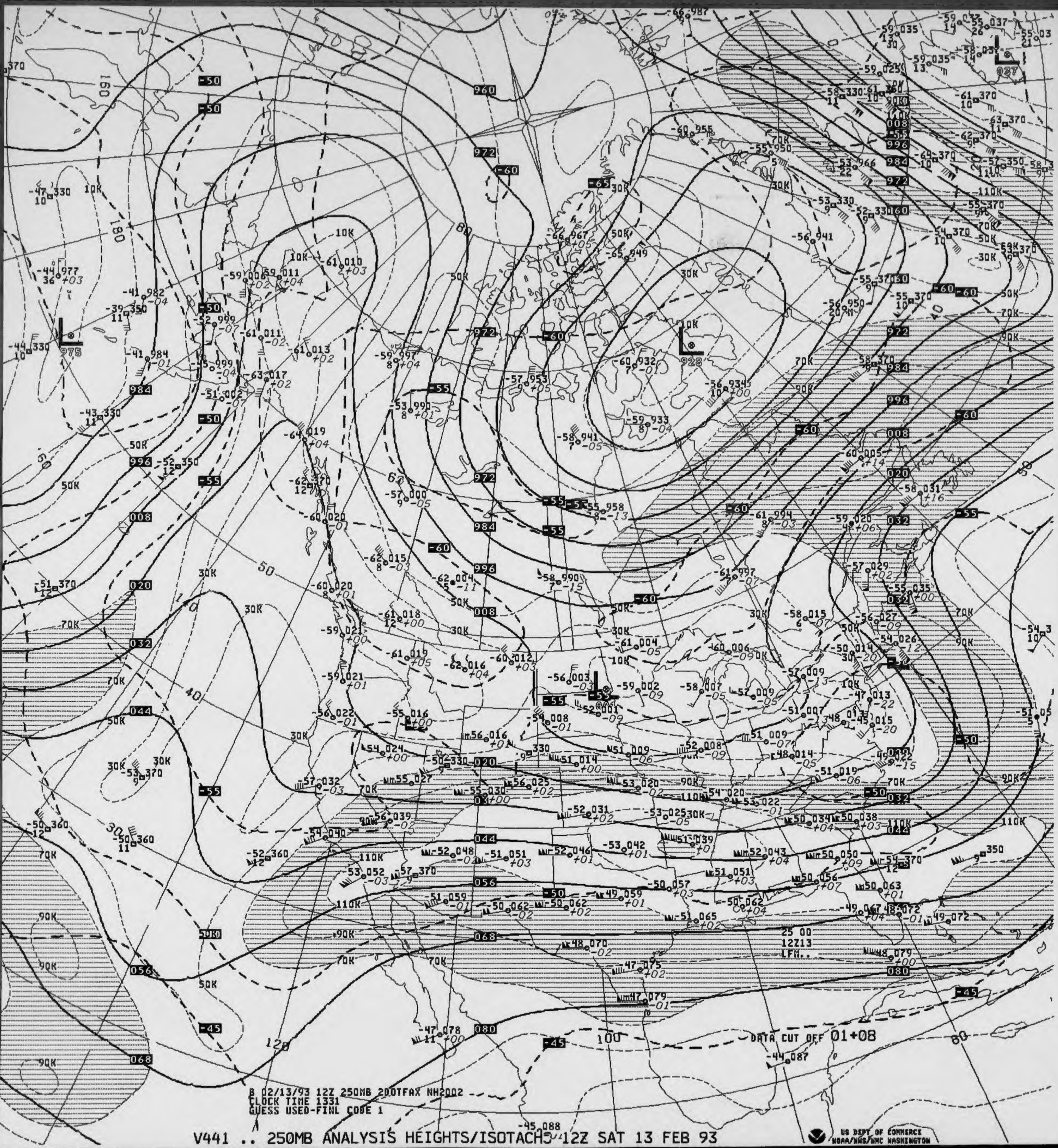
B 02/13/93 12Z 250MB 200TFAX NH2002
CLOCK TIME 1331
GUESS USED-FINL CODE 1
DATA CUT OFF 01+08
25 00
12Z13
LFM..
960
972
984
996
008
020
032
044
056
068
080
928
975
-45
-50
-55
-60
-65
10K
30K
50K
70K
90K
110K
160
180
120
100
80
60
50
40
30

V441 .. 250MB ANALYSIS HEIGHTS/ISOTACHS 12Z SAT 13 FEB 93

US DEPT OF COMMERCE
NOAA/NWS/NMC WASHINGTON

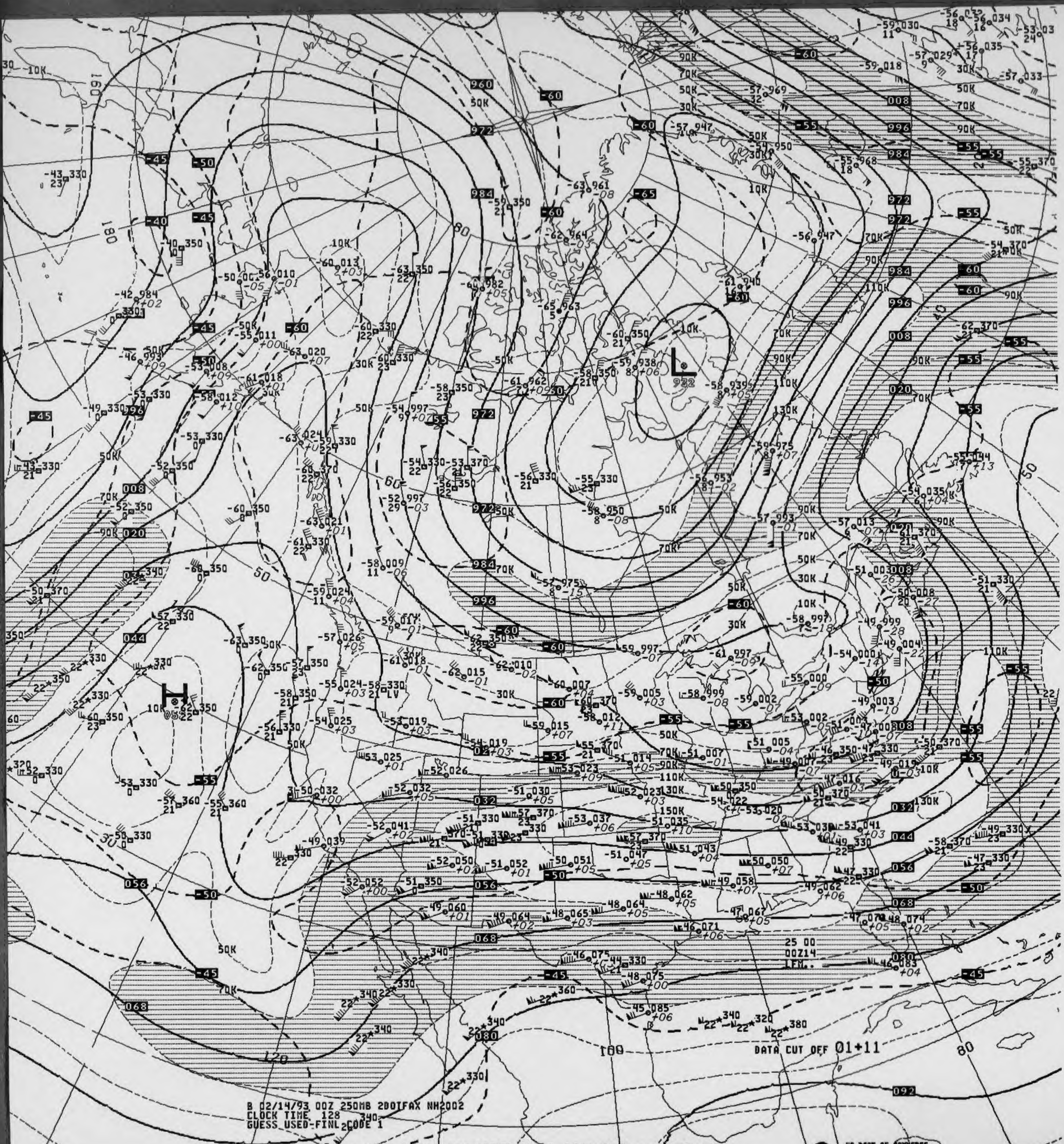
B 02/14/93 00Z 250MB 2D0IFAX NH2002
CLOCK TIME 128
GUESS USED-FINL CODE 1
DATA CUT OFF 01+11
25 00
00Z14
LFM..
H
L
922
960
972
984
996
008
020
032
044
056
068
080
092
-65
-60
-55
-50
-45
-40
10K
30K
50K
70K
90K
110K
130K
150K
180
160
120
100
80
60
50
40
30

V041 .. 250MB ANALYSIS HEIGHTS/ISOTACHS 00Z SUN 14 FEB 93

US DEPT OF COMMERCE
NOAA/NWS/NMC WASHINGTON

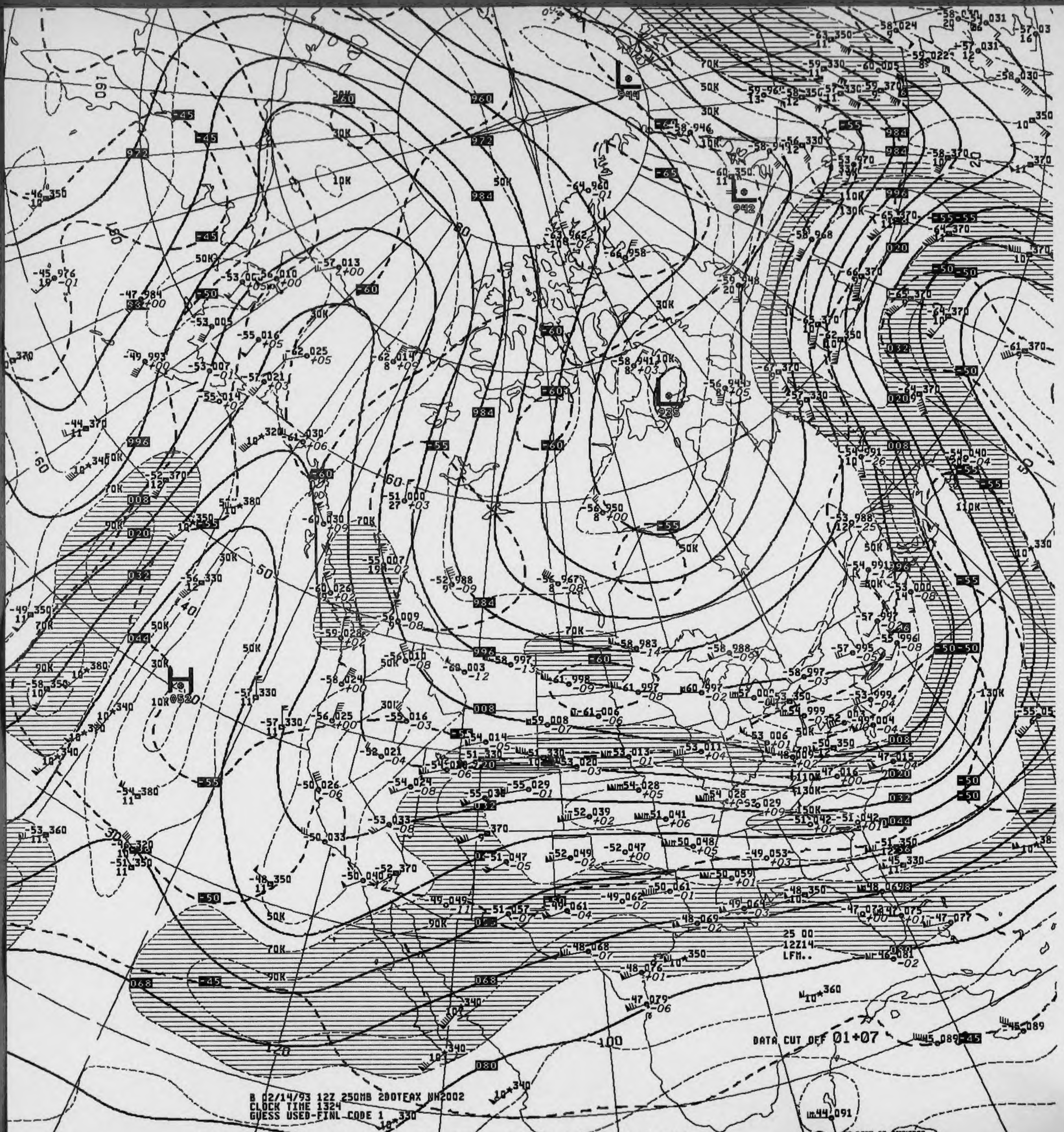
B 02/14/93 12Z 250MB 200TEAX NH2002
CLOCK TIME 1324
GUESS USED-FINL CODE 1
DATA CUT OFF 01+07
25 00
12Z14
LFM..
US DEPT OF COMMERCE
NOAA/NWS/NMC WASHINGTON

V441 .. 250MB ANALYSIS HEIGHTS/ISOTACHS 12Z SUN 14 FEB 93

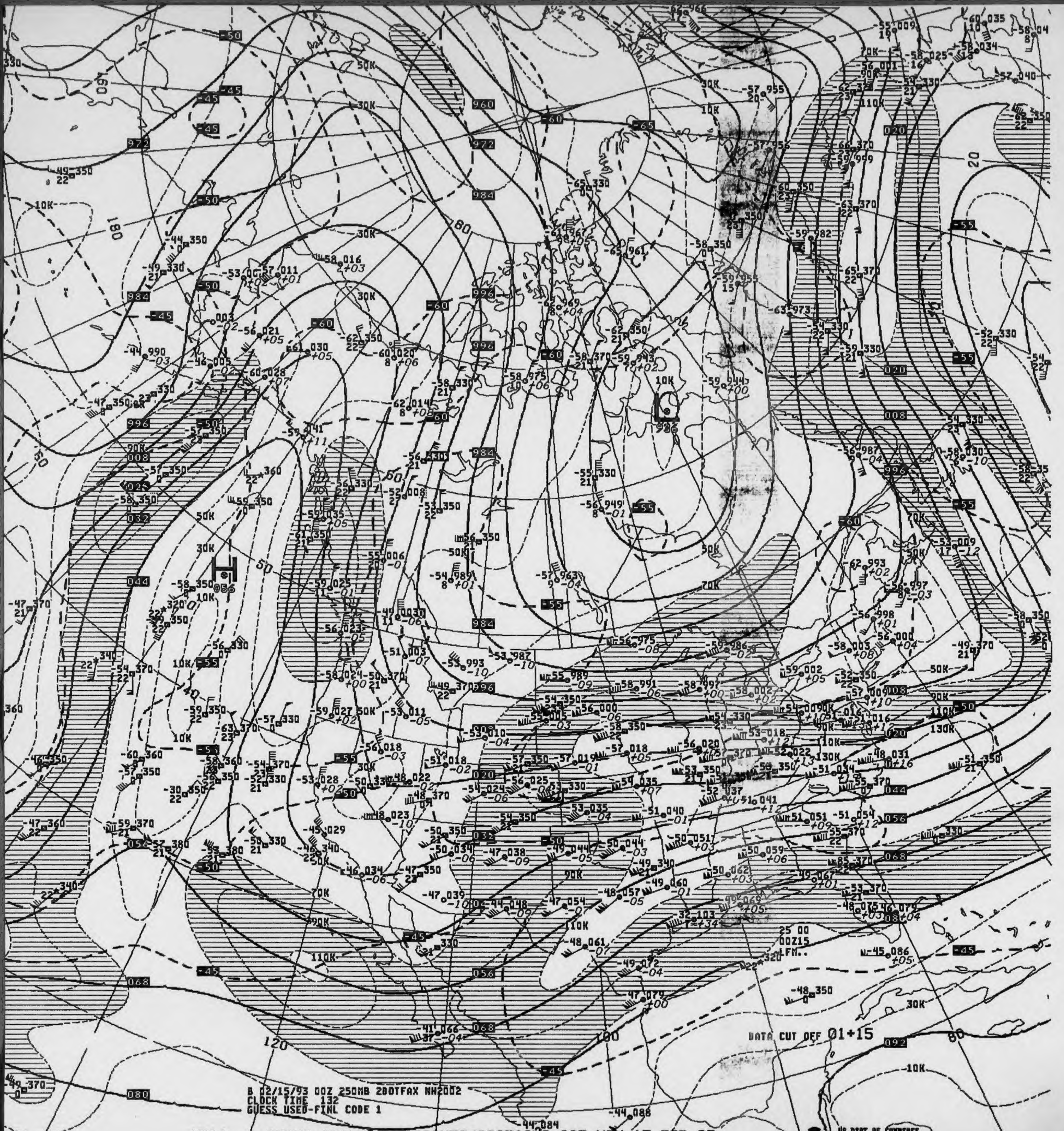
DATA CUT OFF 01+15
B 02/15/93 00Z 250MB 200TFAX NH2002
CLOCK TIME 132
GUESS USED-FINL CODE 1
25 00
00Z15
LFM..

V041 .. 250MB ANALYSIS HEIGHTS/ISOTACHS 00Z MON 15 FEB 93

US DEPT OF COMMERCE
NOAA/NWS/NMC WASHINGTON

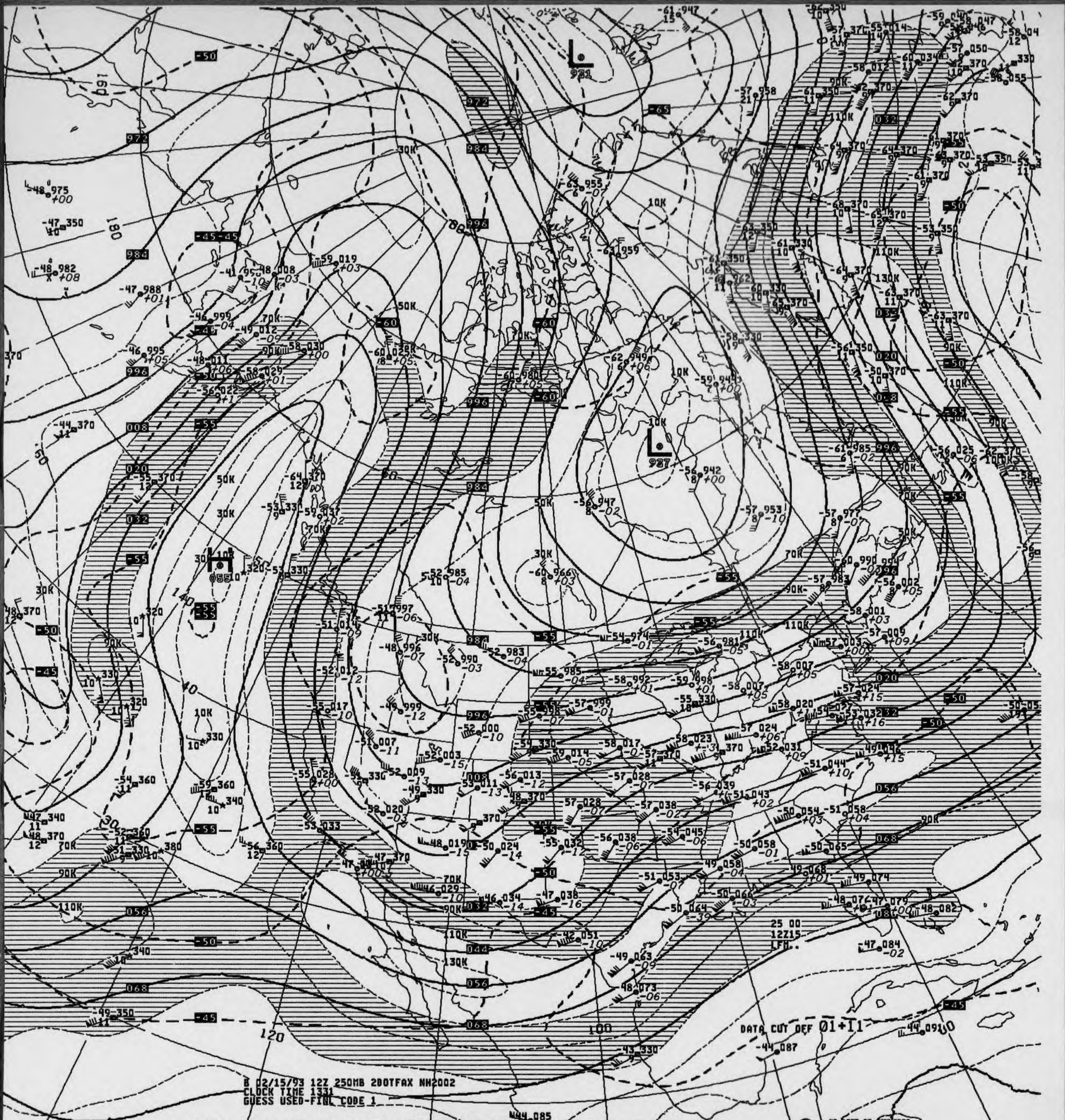

B 02/15/93 12Z 250MB 2DOTFAX NH2002
CLOCK TIME 1331
GUESS USED-FINL CODE 1

V441 .. 250MB ANALYSIS HEIGHTS/ISOTACHS 12Z MON 15 FEB 93

US DEPT OF COMMERCE NOAA/NWS/NMC WASHINGTON

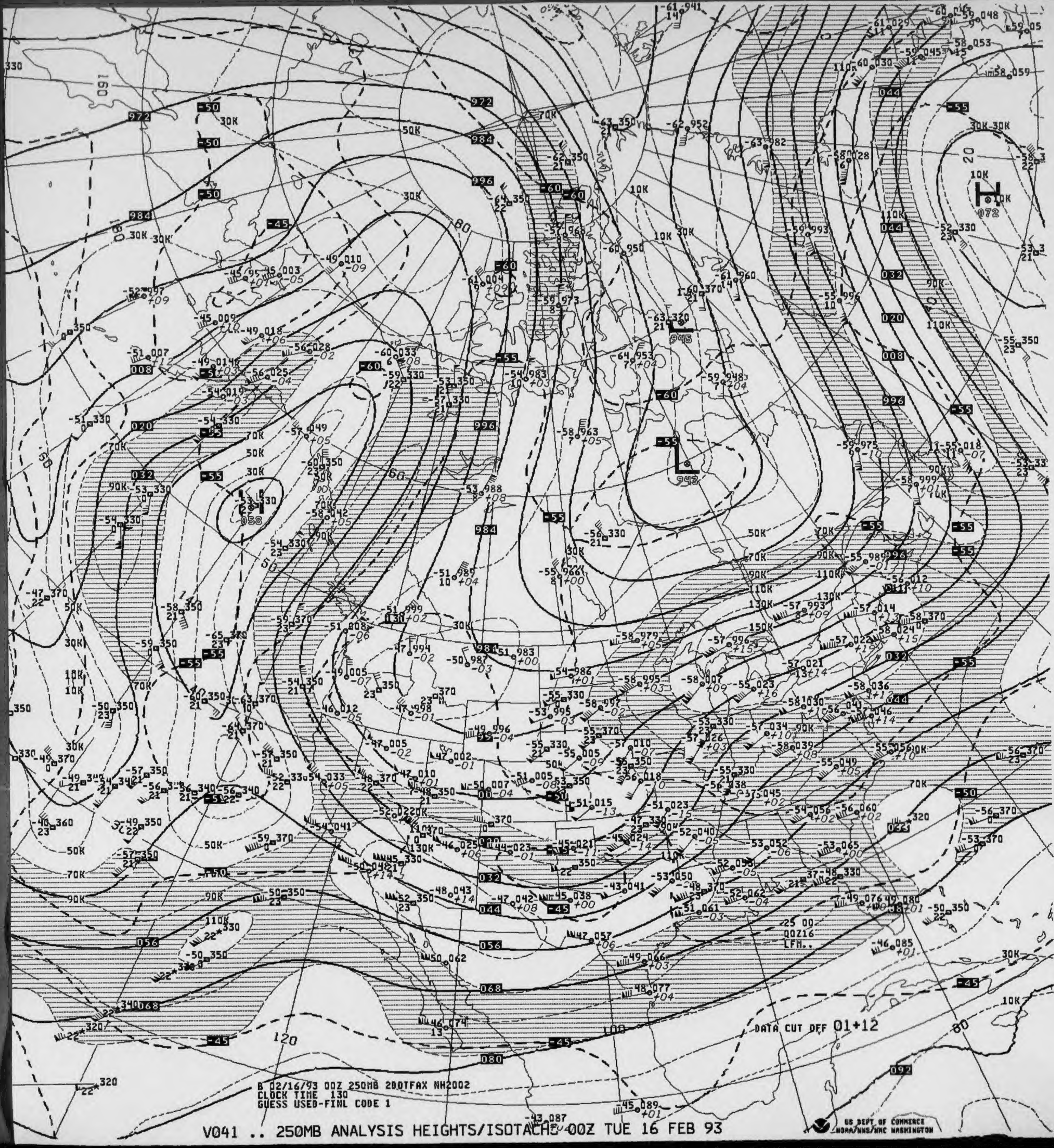
972
984
996
008
020
032
044
056
068
080
092
-45
-50
-55
-60
30K
50K
70K
90K
110K
130K
150K
H
072
L
945
L
942
058
DATA CUT OFF 01+12
25 00
00Z16
LFM..
120
100
80
60
40
20

B 02/16/93 00Z 250MB 200TFAX NH2002
CLOCK TIME 130
GUESS USED-FINL CODE 1

V041 .. 250MB ANALYSIS HEIGHTS/ISOTACHS 00Z TUE 16 FEB 93

US DEPT OF COMMERCE
NOAA/NWS/NMC WASHINGTON

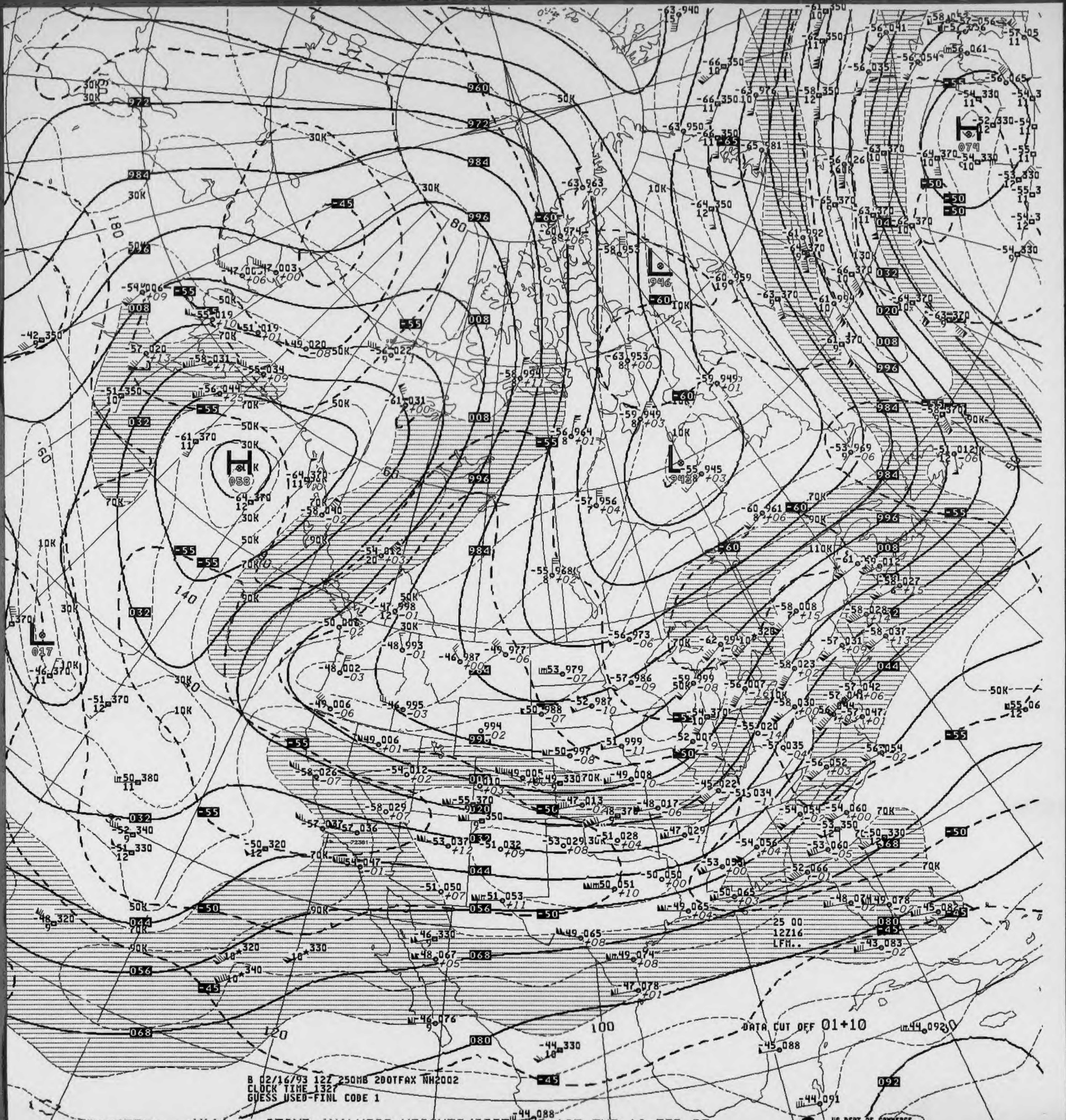
B 02/16/93 12Z 250MB 200TFAX NH2002
CLOCK TIME 1327
GUESS USED-FINL CODE 1
DATA CUT OFF 01+10
25 00
12Z16
LFM..
US DEPT OF COMMERCE
NOAA/NWS/NMC WASHINGTON
960
972
984
996
008
020
032
044
056
068
080
092
30K
50K
70K
90K
110K
10K
-45
-50
-55
-60
-65
H
058
H
079
L
946
L
948
L
017
180
160
140
120
100
80
60

V441 .. 250MB ANALYSIS HEIGHTS/ISOTACHS 12Z TUE 16 FEB 93

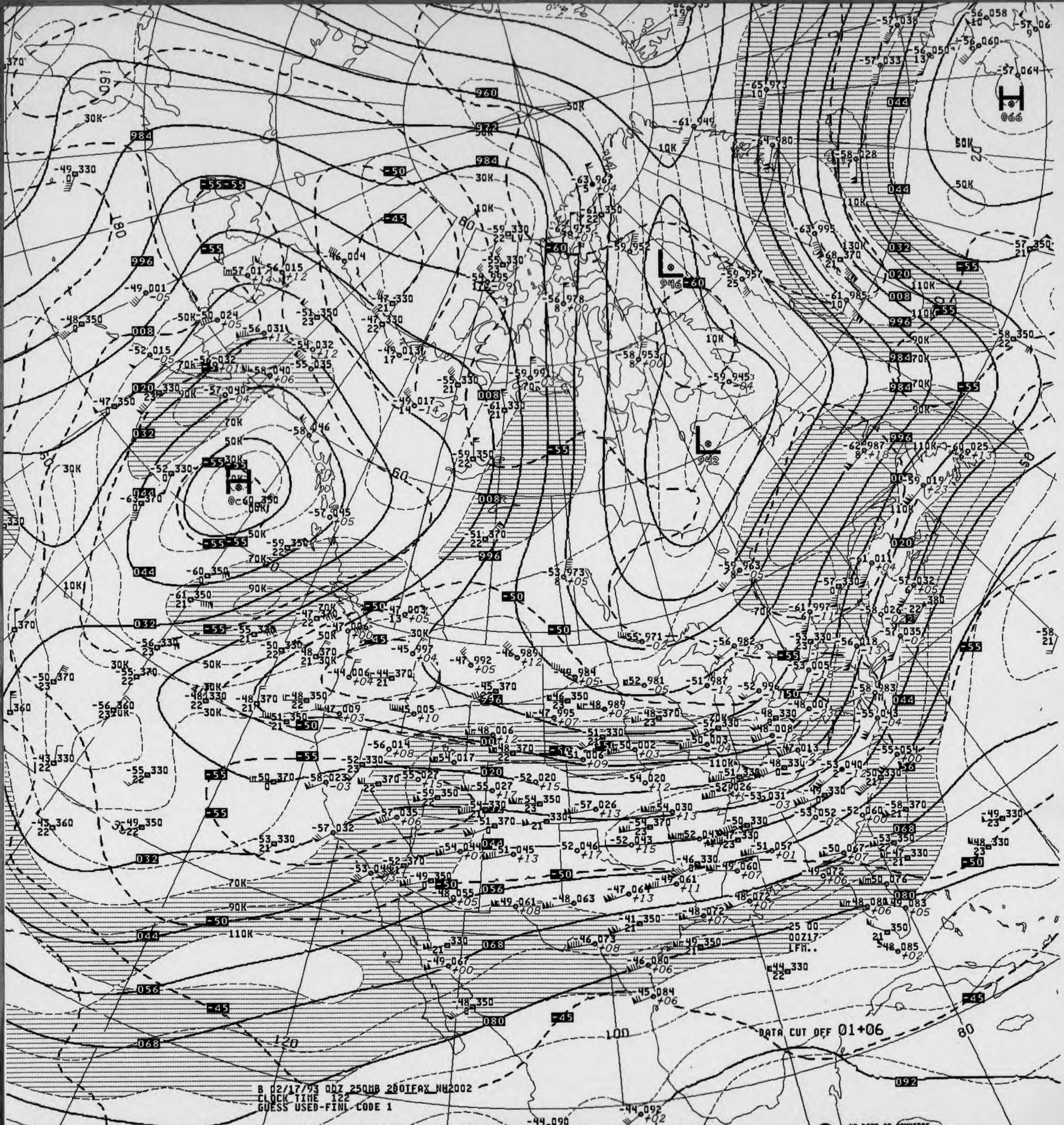
DATA CUT OFF 01+06
25 00
00Z17
LFM..
960
972
984
996
008
020
032
044
056
068
080
092
-45
-50
-55
-60
10K
30K
50K
70K
90K
110K
130K
H
L
946
942
066
100
120
80
60
180
160

B 02/17/93 00Z 250MB 200TFAX NH2002
CLOCK TIME 122
GUESS USED-FINL CODE 1

V041 .. 250MB ANALYSIS HEIGHTS/ISOTACHS 00Z WED 17 FEB 93

US DEPT OF COMMERCE
NOAA/NWS/NMC WASHINGTON

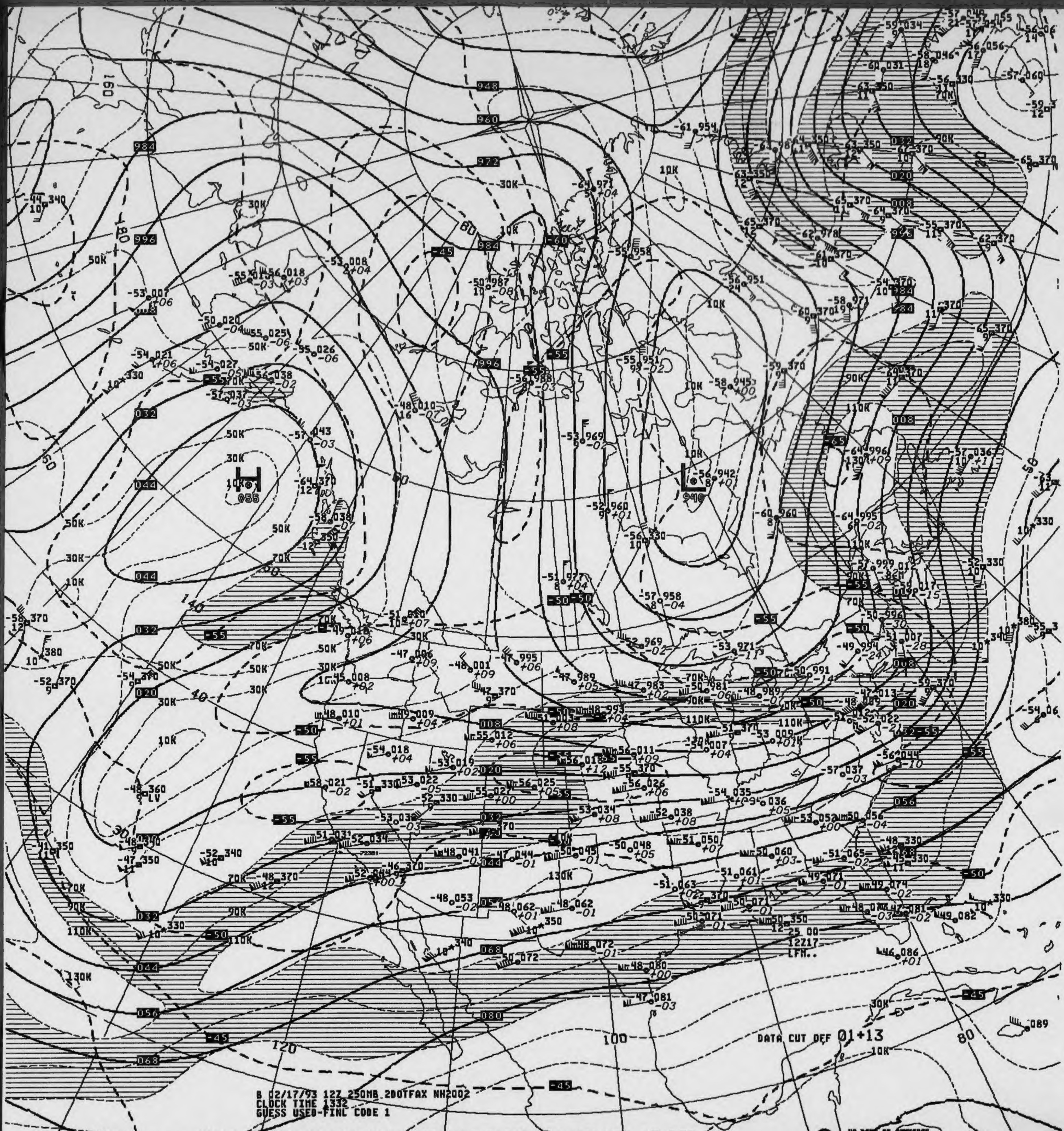
B 02/17/93 12Z 250MB 200TFAX NH2002
CLOCK TIME 1332
GUESS USED-FINL CODE 1
DATA CUT OFF 01+13
25 00
12Z17
LFM..

V441 .. 250MB ANALYSIS HEIGHTS/ISOTACHS 12Z WED 17 FEB 93

US DEPT OF COMMERCE
NOAA/NWS/NMC WASHINGTON

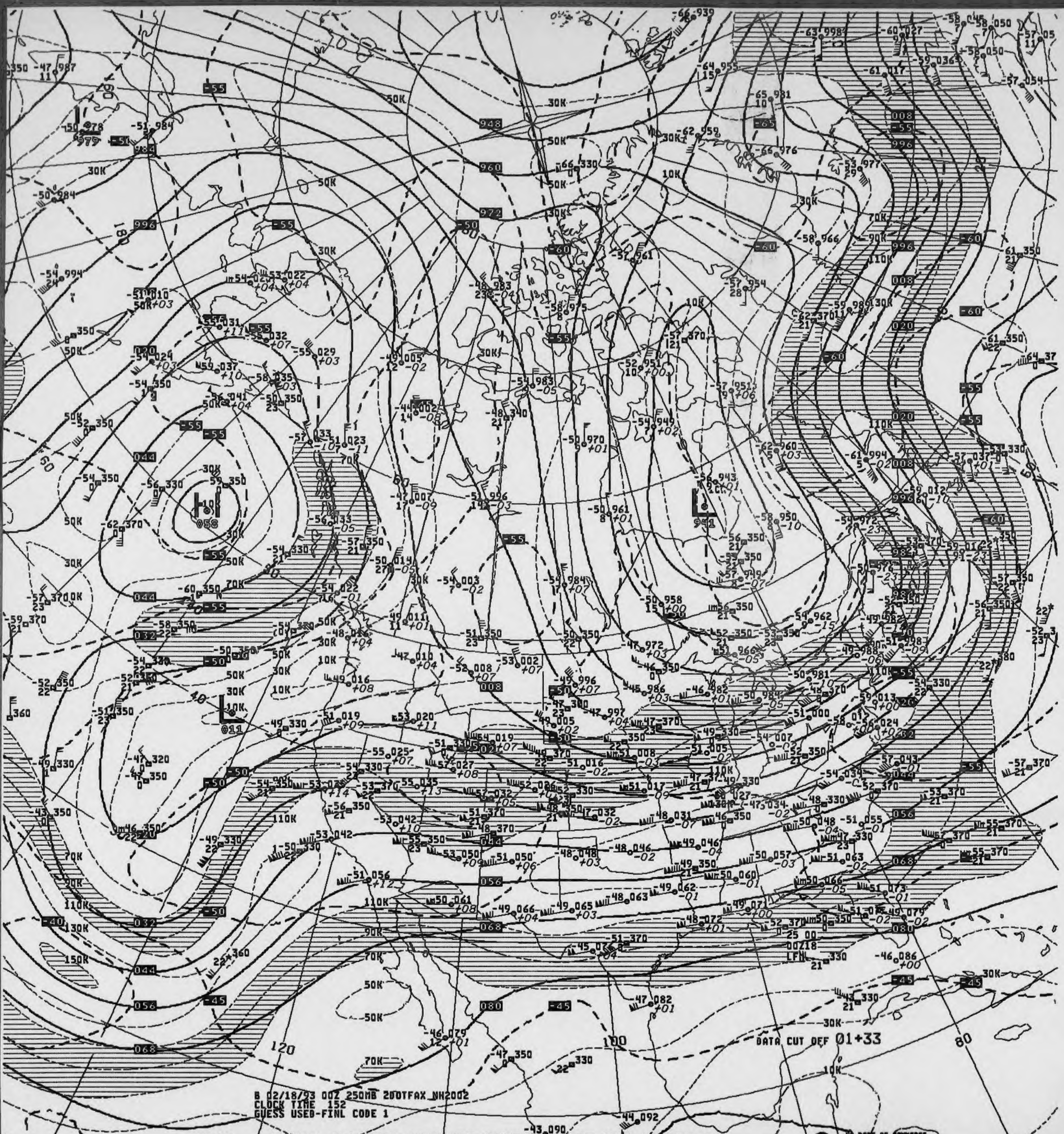

B 02/18/93 00Z 250MB 200TFAX NH2002
CLOCK TIME 152
GUESS USED-FINL CODE 1
DATA CUT OFF 01+33
120
100
80
180
60
40
30K
50K
70K
90K
110K
130K
150K
-60
-55
-50
-45
-40

V041 .. 250MB ANALYSIS HEIGHTS/ISOTACHS 00Z THU 18 FEB 93

US DEPT OF COMMERCE NOAA/NWS/NMC WASHINGTON

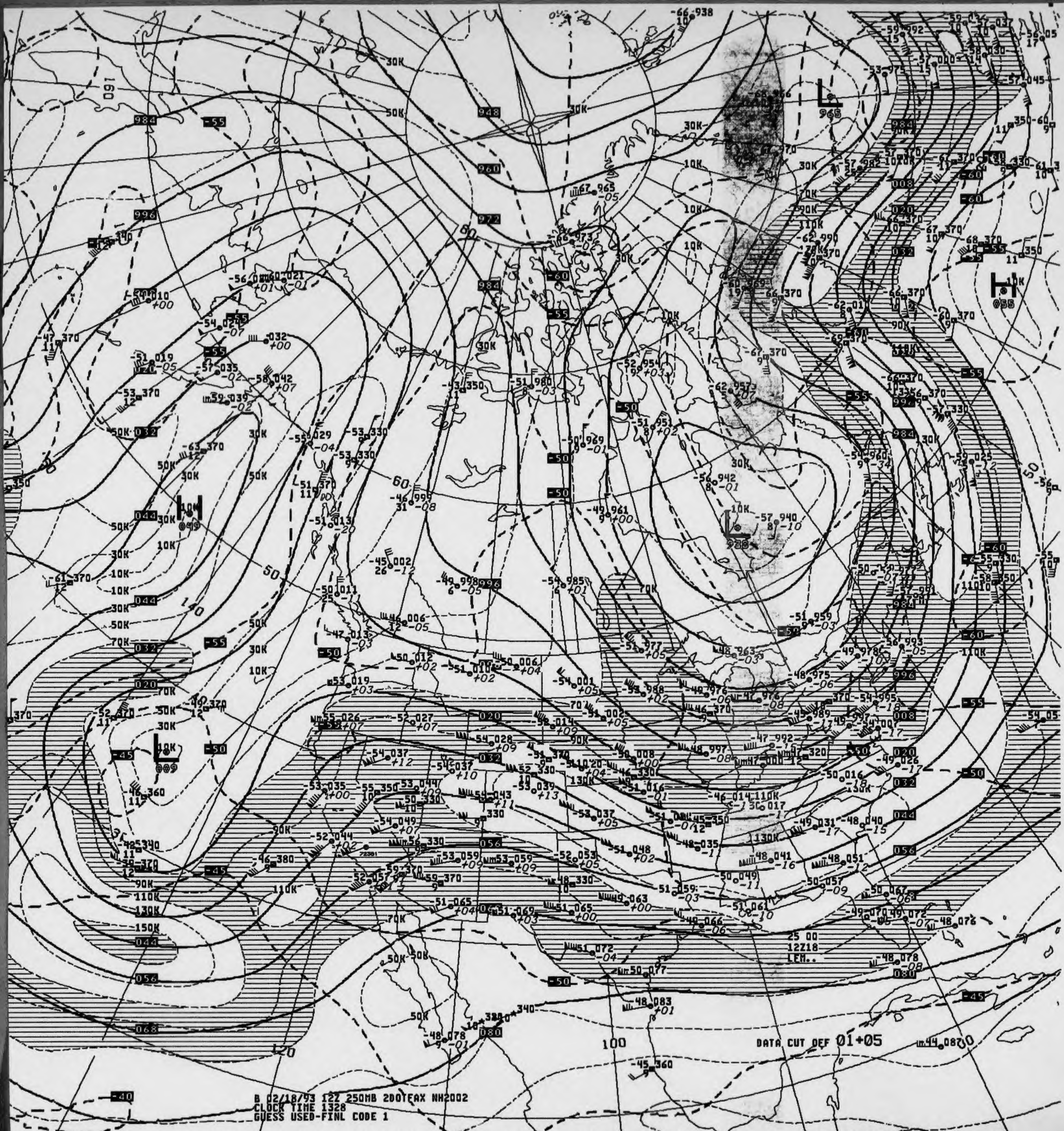

DATA CUT OFF 01+05

25 00
12Z18
LFM..

B 02/18/93 12Z 250MB 2DOTFAX NH2002
CLOCK TIME 1328
GUESS USED-FINL CODE 1

V441 .. 250MB ANALYSIS HEIGHTS/ISOTACHS 12Z THU 18 FEB 93

US DEPT OF COMMERCE
NOAA/NWS/NMC WASHINGTON

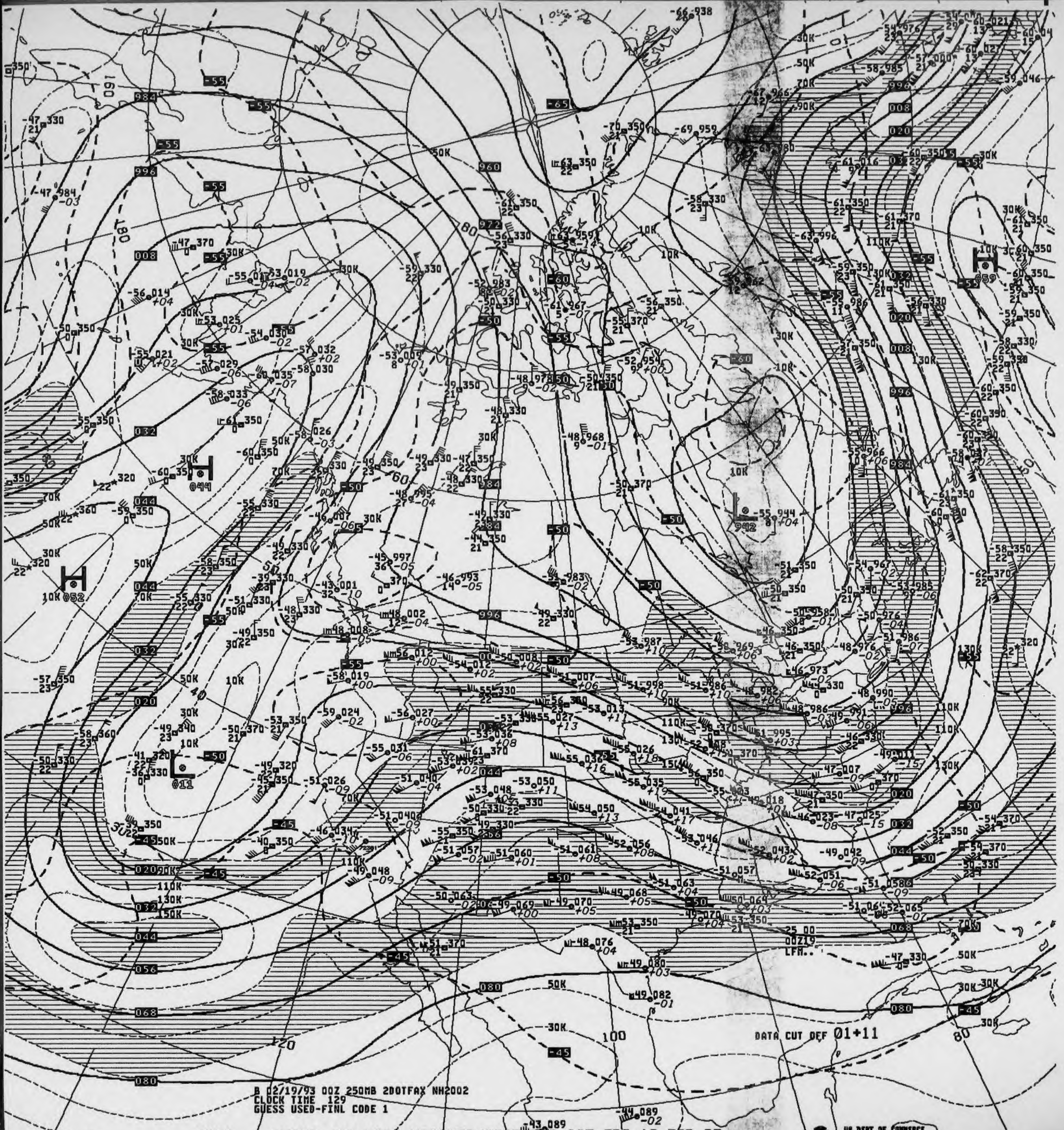
B 02/19/93 00Z 250MB 2DOTFAX NH2002
CLOCK TIME 129
GUESS USED-FINL CODE 1

DATA CUT OFF 01+11

25 00
00Z19
LFM..

V041 .. 250MB ANALYSIS HEIGHTS/ISOTACHS 00Z FRI 19 FEB 93

US DEPT OF COMMERCE
NOAA/NWS/NMC WASHINGTON

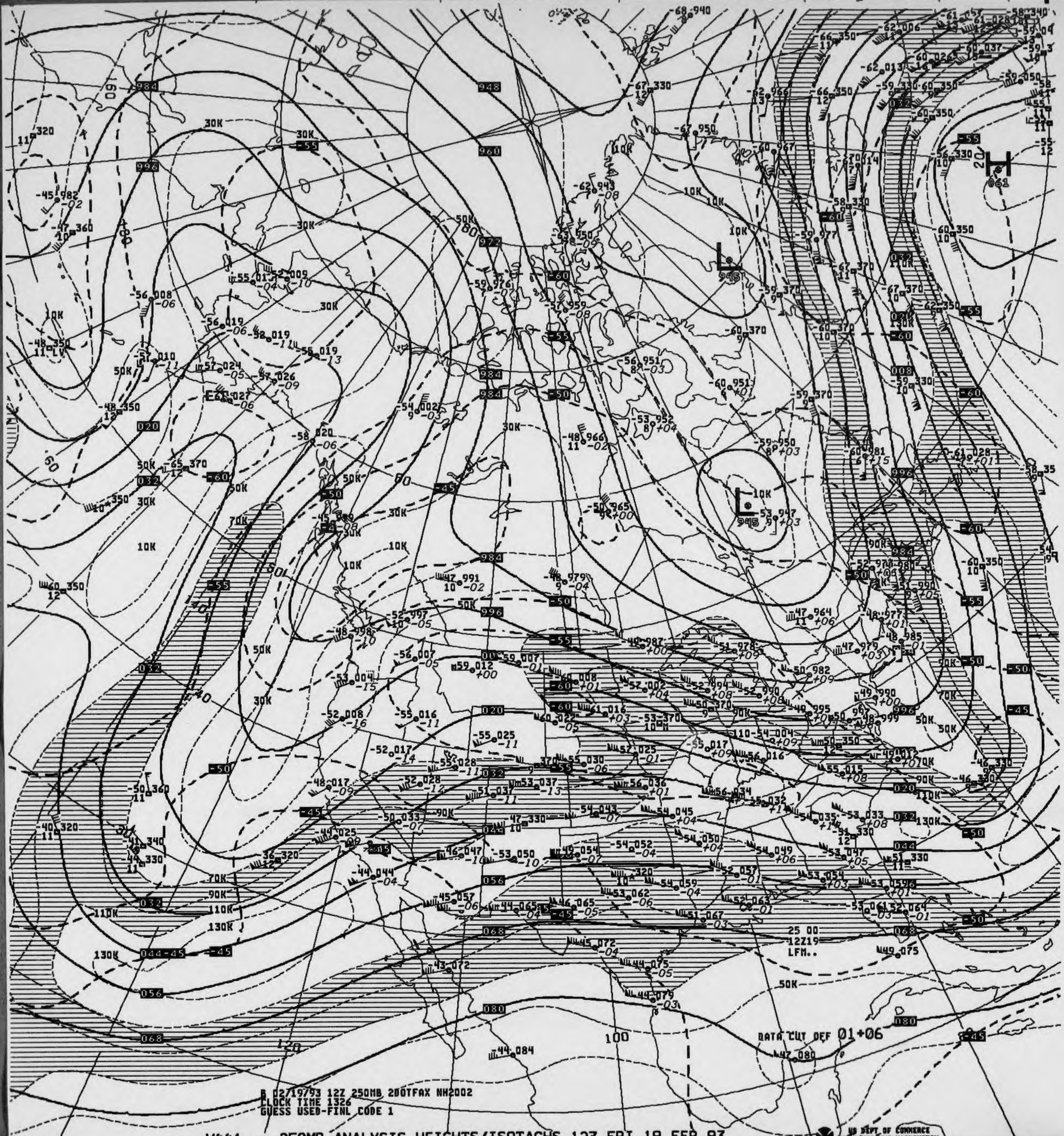
B 02/19/93 12Z 250MB 200TFAX NH2002
CLOCK TIME 1326
GUESS USED-FINL CODE 1
DATA CUT OFF 01+06
25 00
12Z19
LFM..

V441 .. 250MB ANALYSIS HEIGHTS/ISOTACHS 12Z FRI 19 FEB 93

US DEPT OF COMMERCE
NOAA/NWS/NMC WASHINGTON

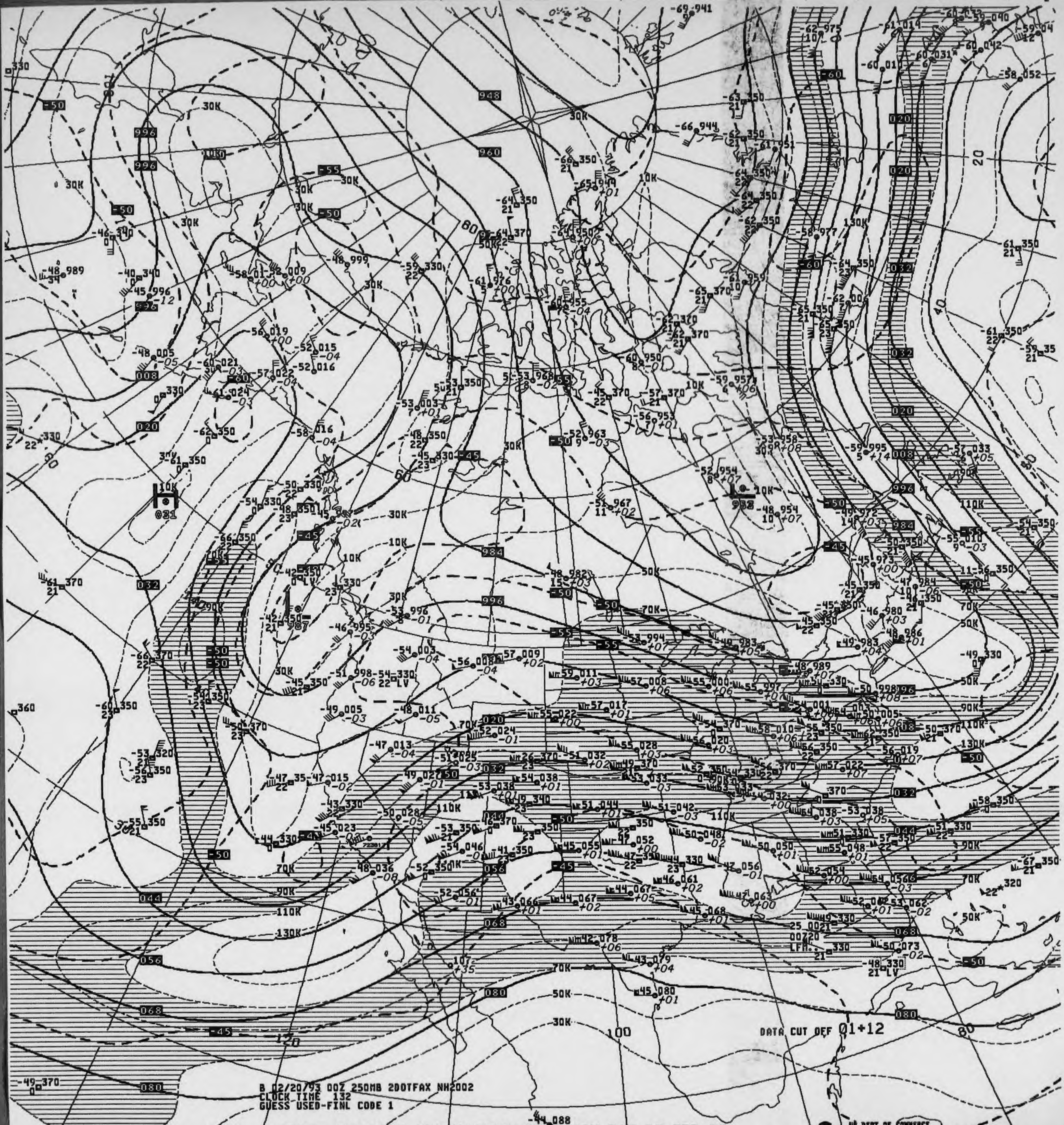
948
960
984
996
008
020
032
044
056
068
080
-45
-50
-55
-60
30K
50K
70K
90K
110K
130K
10K
20
40
60
80
100
120
H
031
L
938

DATA CUT OFF 01+12

B 02/20/93 00Z 250MB 200TFAX NH2002
CLOCK TIME 132
GUESS USED-FINL CODE 1

V041 .. 250MB ANALYSIS HEIGHTS/ISOTACHS 00Z SAT 20 FEB 93

US DEPT OF COMMERCE
NOAA/NWS/NMC WASHINGTON

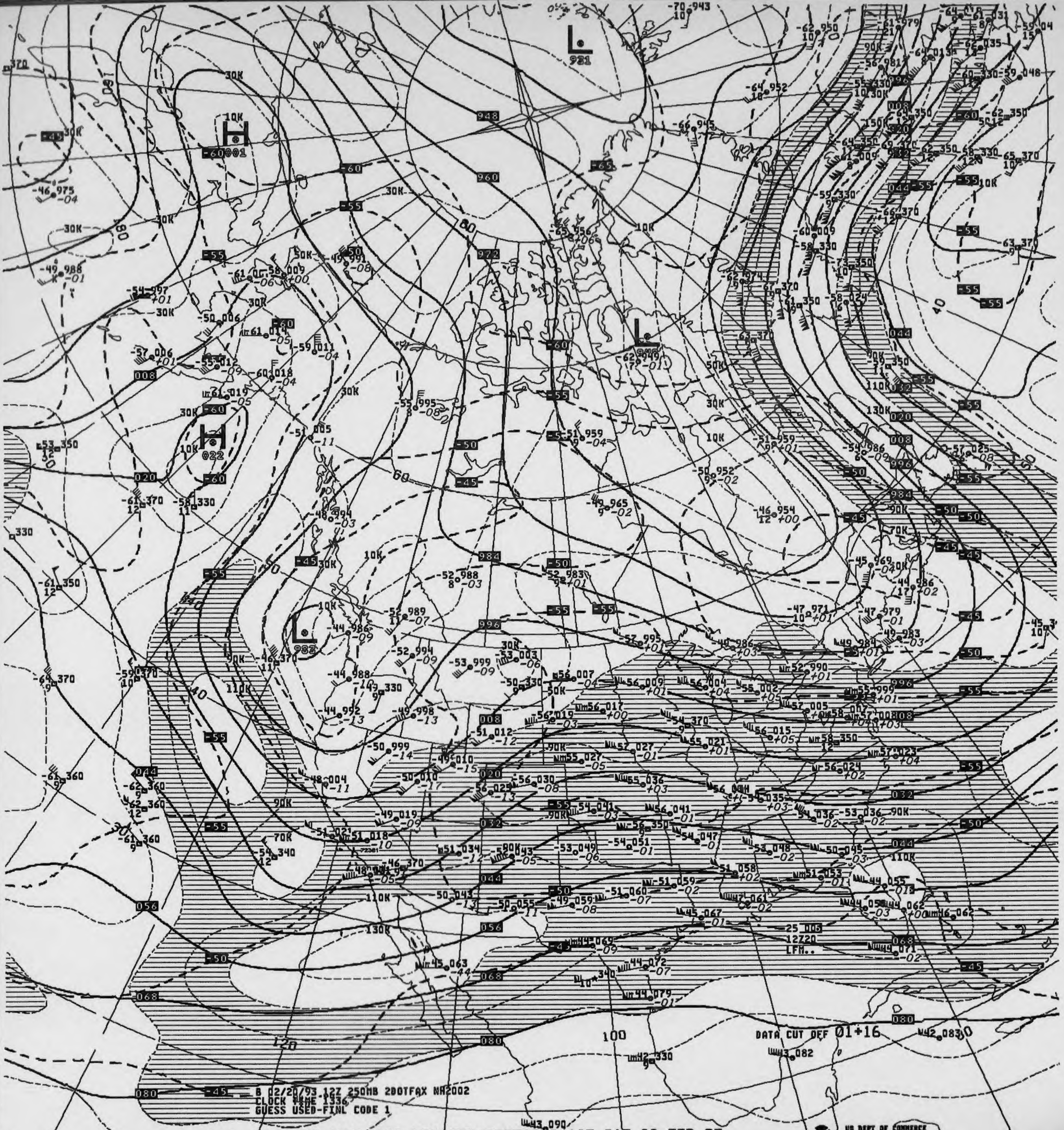
B 02/20/93 12Z 250MB 200TFAX NA2002
CLOCK TIME 1336
GUESS USED-FINL CODE 1
DATA CUT OFF 01+16
25 006
12Z20
LFM..

V441 .. 250MB ANALYSIS HEIGHTS/ISOTACHS 12Z SAT 20 FEB 93

US DEPT OF COMMERCE
NOAA/NWS/NMC WASHINGTON

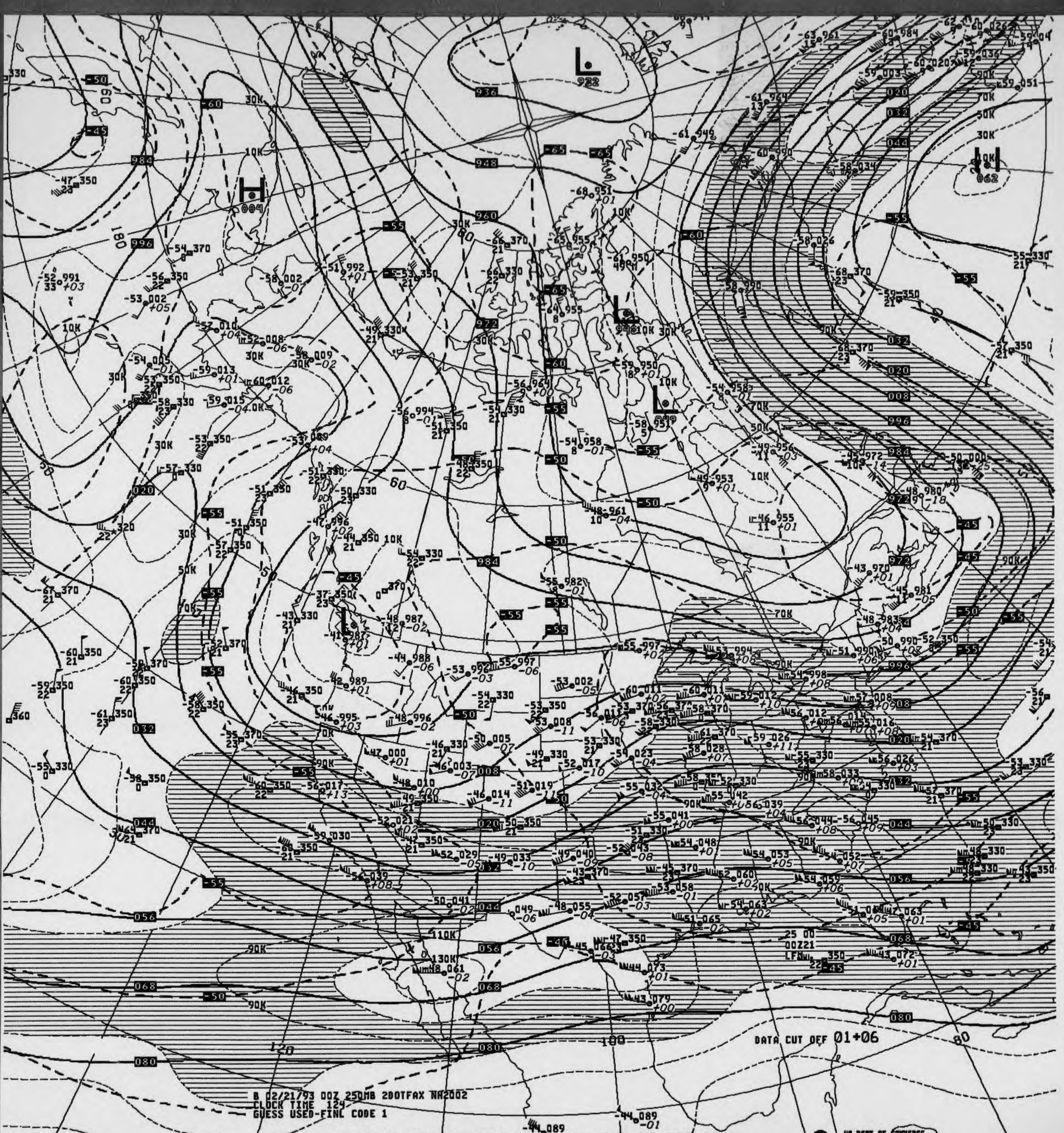
DATA CUT OFF 01+06
B 02/21/93 00Z 250MB 2DOTFAX NA2002
CLOCK TIME 124
GUESS USED-FINL CODE 1
25 00
00Z21
LFM

VG?? .. 250MB ANALYSIS HEIGHTS/ISOTACHS 00Z SUN 21 FEB 93

US DEPT OF COMMERCE
NOAA/NWS/NMC WASHINGTON

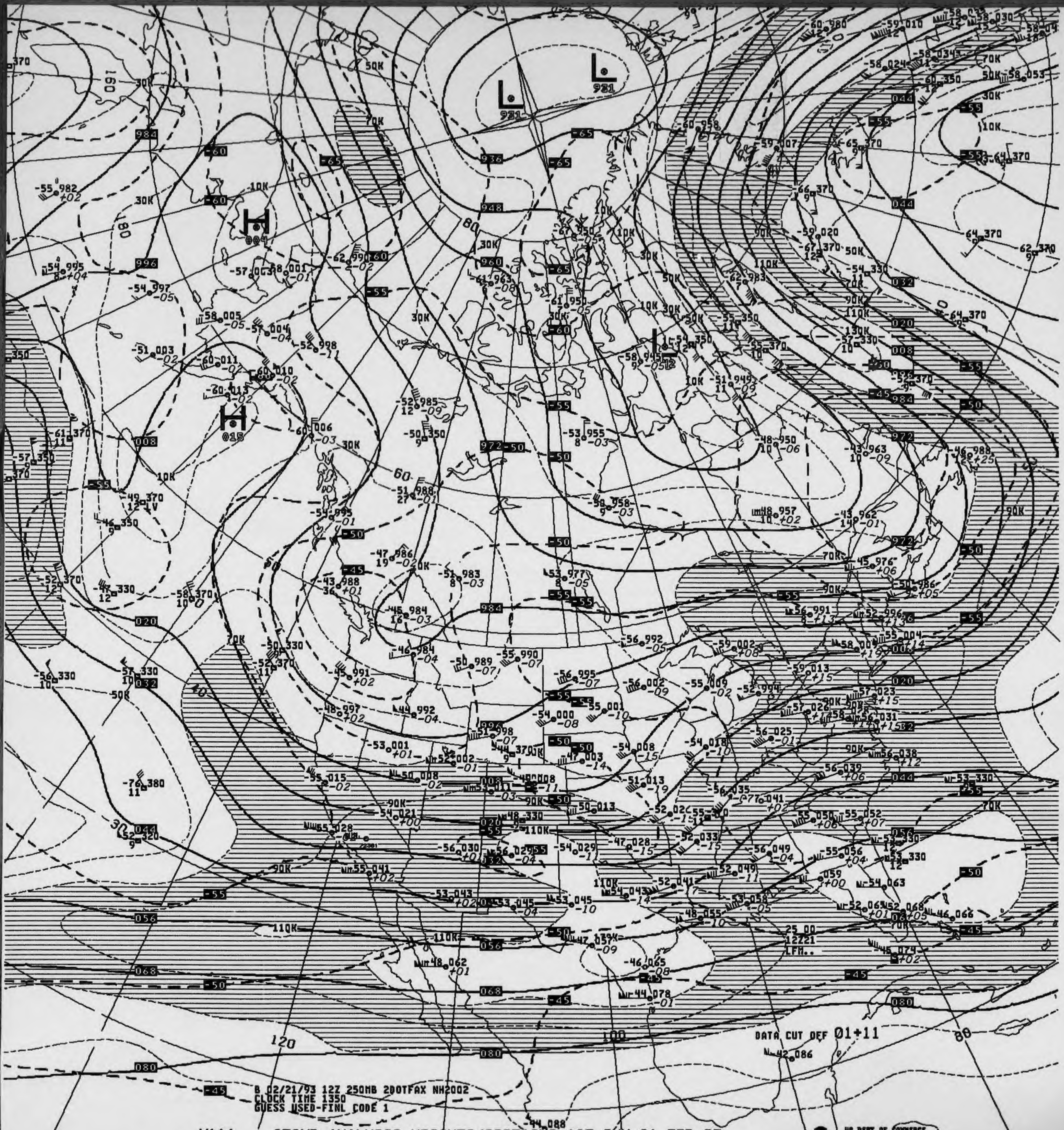
B 02/21/93 12Z 250MB 200TFAX NH2002
CLOCK TIME 1350
GUESS USED-FINL CODE 1
DATA CUT OFF 01+11
25 00
12Z21
LFM..
US DEPT OF COMMERCE
NOAA/NWS/NMC WASHINGTON

V441 .. 250MB ANALYSIS HEIGHTS/ISOTACHS 12Z SUN 21 FEB 93

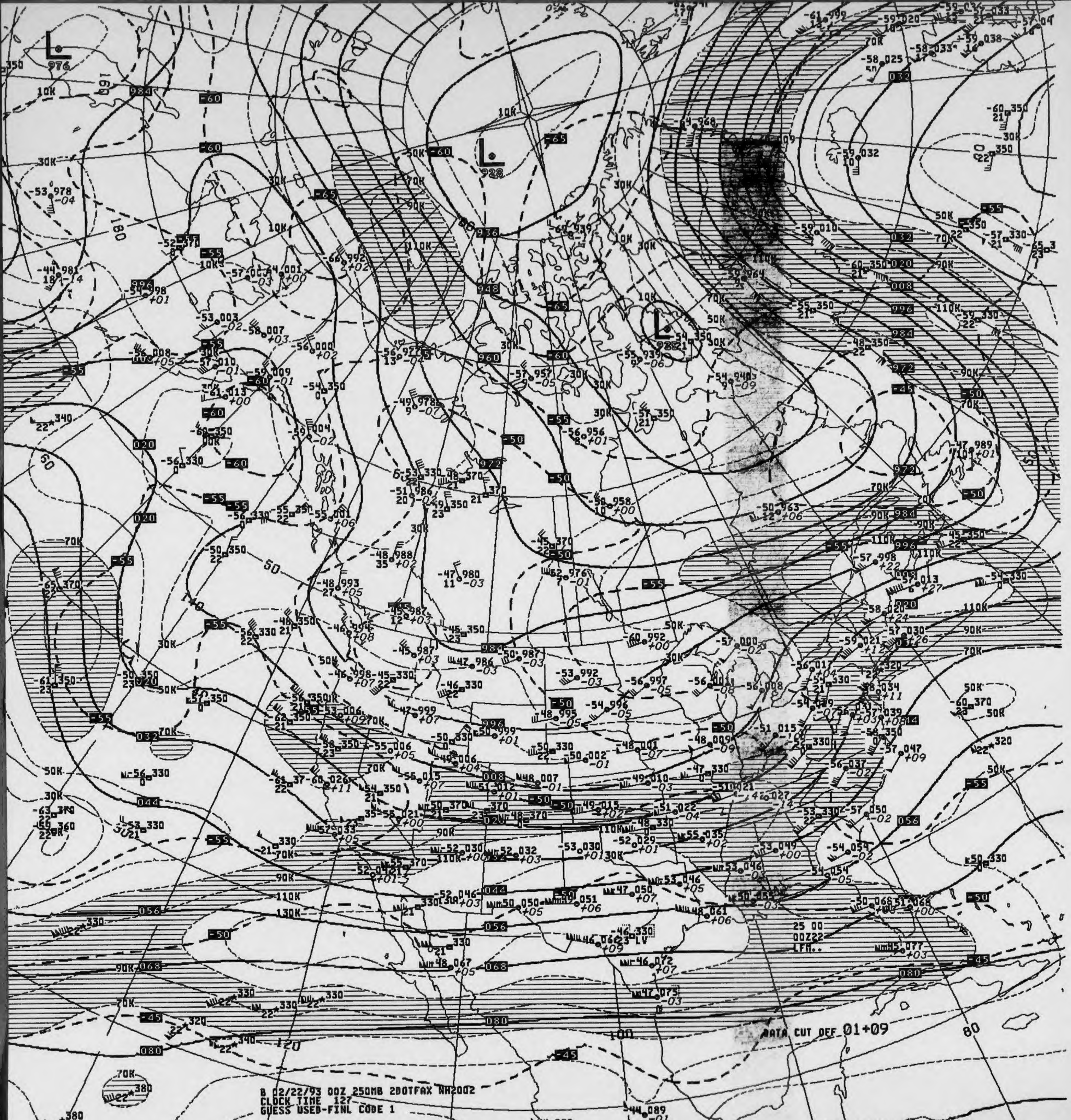

DATA CUT OFF 01+09
25 00
00Z22
LFM..
L 976
L 928
L 928
10K
30K
50K
70K
90K
110K
130K
180
160
140
120
100
80
50

B 02/22/93 00Z 250MB 2DOTFAX NH2002
CLOCK TIME 127
GUESS USED-FINL CODE 1

360

V041 .. 250MB ANALYSIS HEIGHTS/ISOTACHS 00Z MON 22 FEB 93

US DEPT OF COMMERCE
NOAA/NWS/NMC WASHINGTON

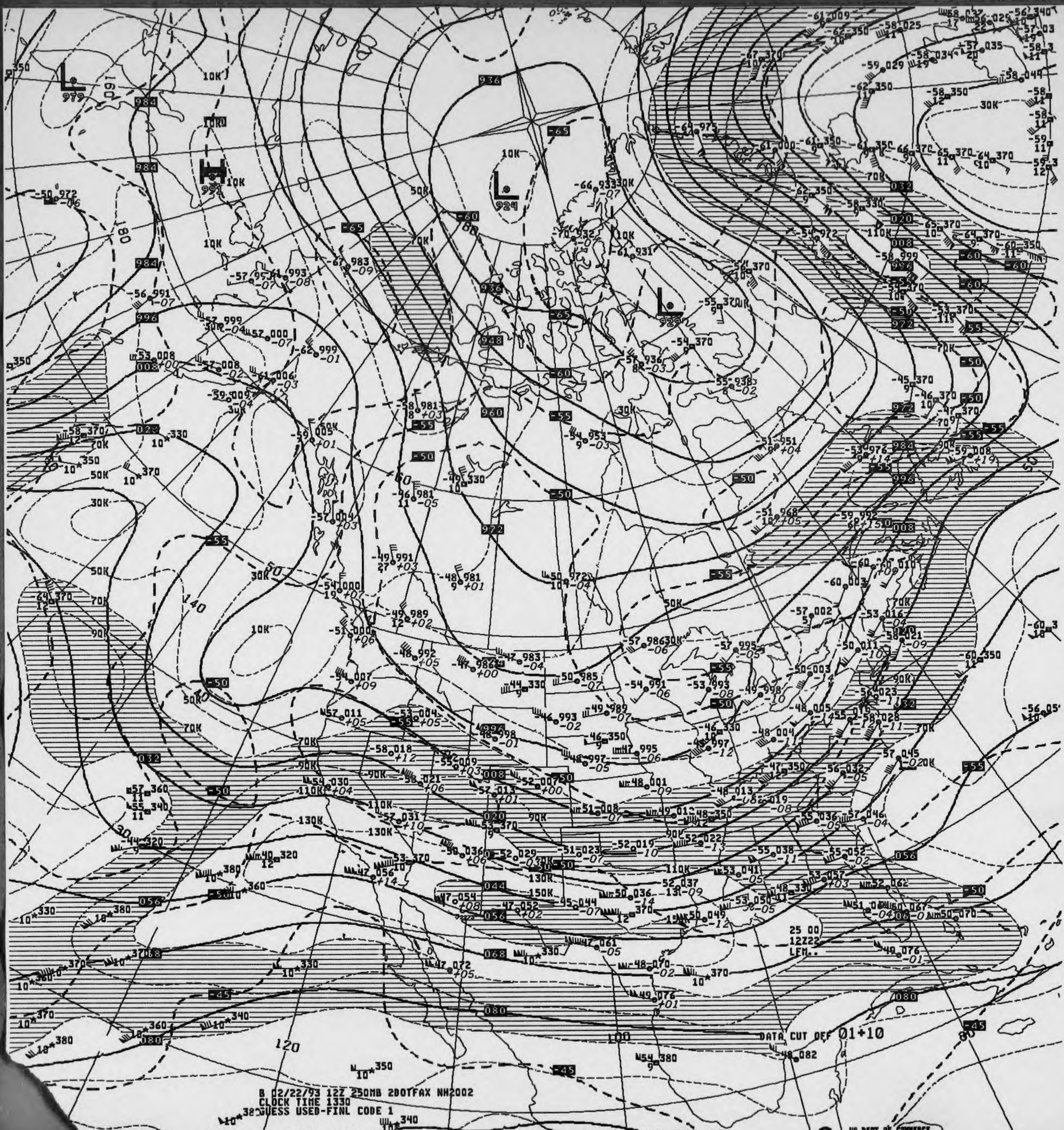

DATA CUT OFF 01+10
25 00
12Z22
LFM..
936
948
960
972
984
996
008
020
032
044
056
068
080
-65
-60
-55
-50
-45
10K
30K
50K
70K
90K
110K
130K
150K
L
979
H
992
L
929
L
928

B 02/22/93 12Z 250MB 2DOTFAX NH2002
CLOCK TIME 1330
GUESS USED-FINL CODE 1

V441 .. 250MB ANALYSIS HEIGHTS/ISOTACHS 12Z MON 22 FEB 93

US DEPT OF COMMERCE
NOAA/NWS/NMC WASHINGTON

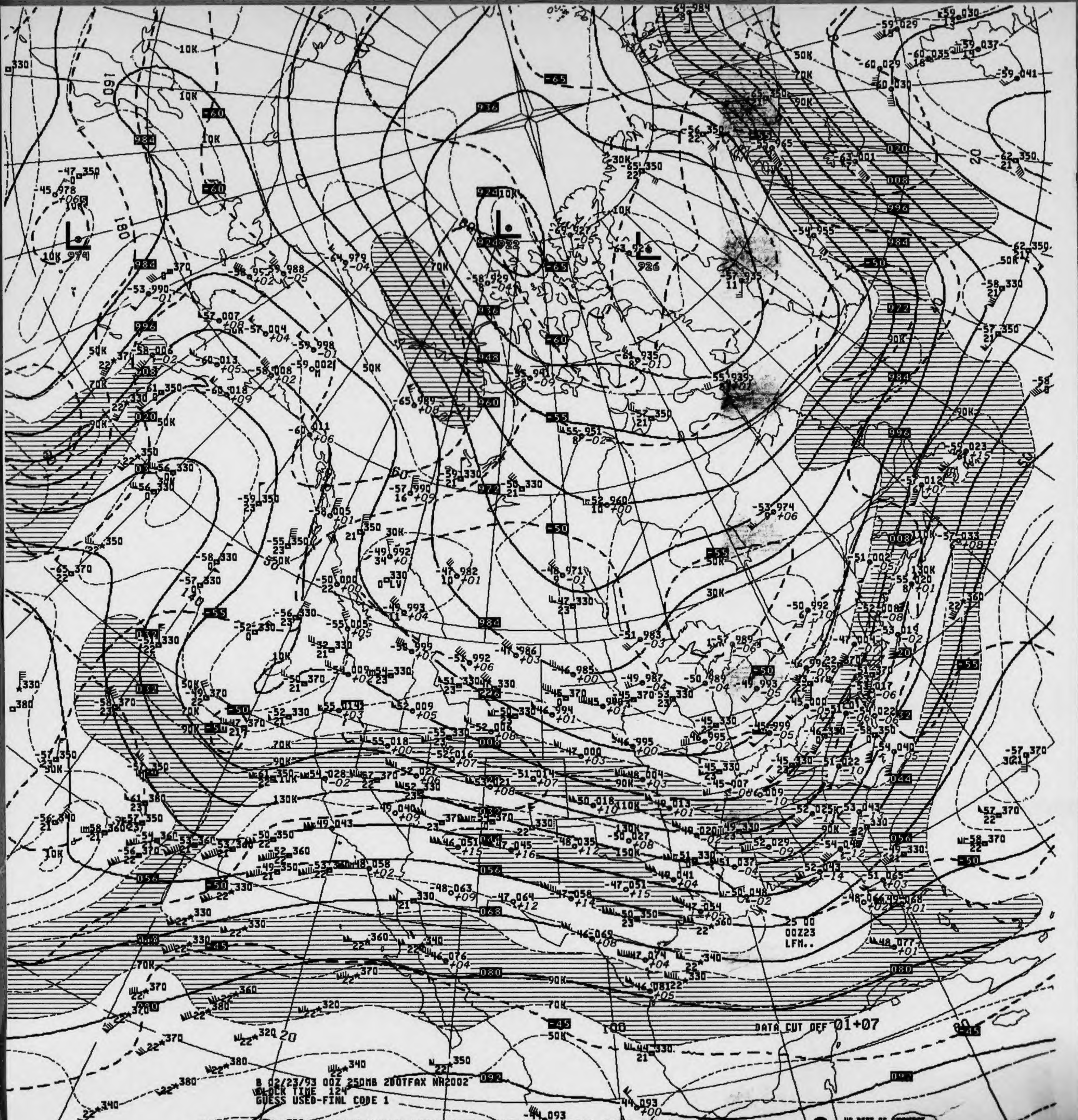
B 02/23/93 00Z 250MB 200TFAX NH2002
BLOCK TIME 1241
GUESS USED-FINL CODE 1
25 00
00Z23
LFM..
DATA CUT OFF 01+07
US DEPT OF COMMERCE
NOAA/NWS/NMC WASHINGTON

V041 .. 250MB ANALYSIS HEIGHTS/ISOTACHS 00Z TUE 23 FEB 93

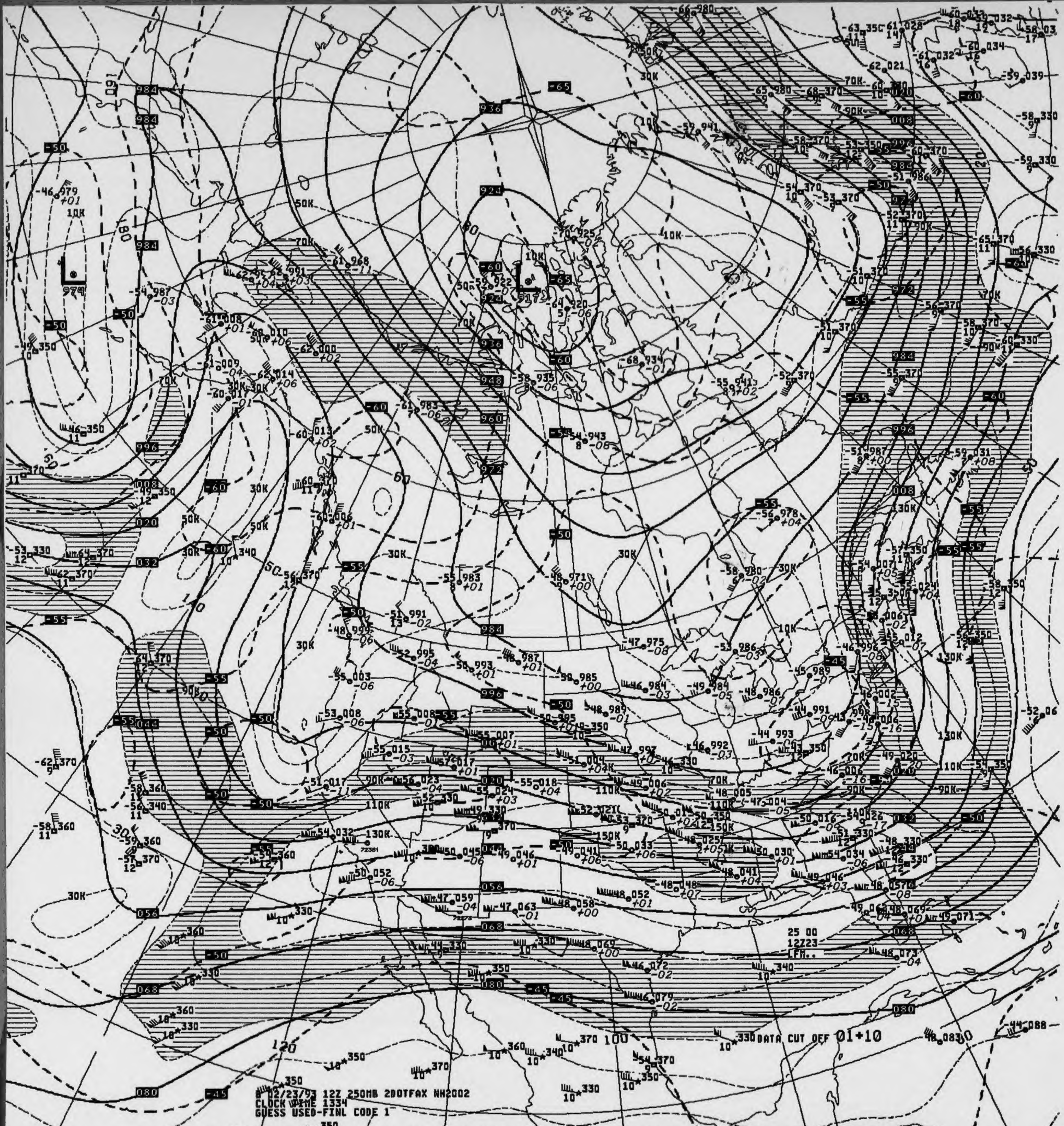

DATA CUT OFF 01+10
25 00
12Z23
LFM..
984
936
924
948
960
972
996
008
020
032
044
056
068
080
-65
-60
-55
-50
-45
30K
50K
70K
90K
110K
130K
150K
10K

02/23/93 12Z 250MB 2DOTFAX NH2002
CLOCK TIME 1334
GUESS USED-FINL CODE 1

V101 .. 250MB ANALYSIS HEIGHTS/ISOTACHS 12Z TUE 23 FEB 93

US DEPT OF COMMERCE
NOAA/NWS/NMC WASHINGTON

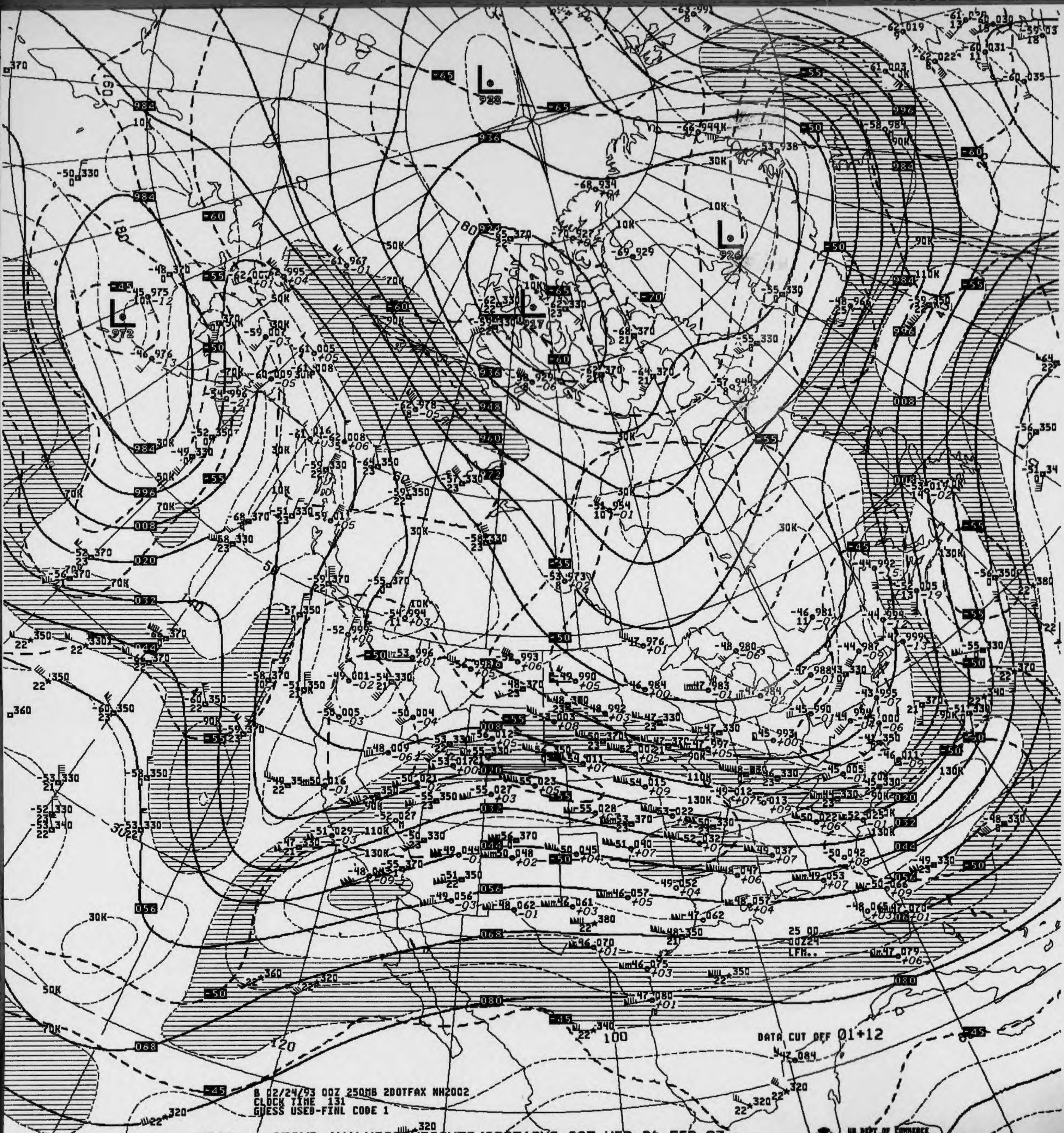

B 02/24/93 00Z 250MB 200TFAX NH2002
CLOCK TIME 131
GUESS USED-FINL CODE 1

DATA CUT OFF 01+12

25 00
00Z24
LFM..

L
928
L
926
L
972
L
917
984
936
948
960
972
996
008
020
032
044
056
068
080
-65
-60
-55
-50
-45
10K
30K
50K
70K
90K
110K
130K
180
160
120
100
80
60
50
40
30

V041 .. 250MB ANALYSIS HEIGHTS/ISOTACHS 00Z WED 24 FEB 93

US DEPT OF COMMERCE NOAA/NWS/NMC WASHINGTON


L
940
H
1031
L
989
L
981
H
1015
L
936
-65
-60
-55
-50
-45
-70
936
948
960
972
984
996
008
020
032
044
056
068
080
10K
30K
50K
70K
90K
110K
130K
150K
160
180
120
100
80
60
40
30

B 02/24/93 12Z 250MB 2DOTFAX NH2002
CLOCK TIME 1332
GUESS USED-FINL CODE 1

DATA CUT OFF 01+08

25 00
12Z24
LFM..

V441 .. 250MB ANALYSIS HEIGHTS/ISOTACHS 12Z WED 24 FEB 93

US DEPT OF COMMERCE
NOAA/NWS/NMC WASHINGTON

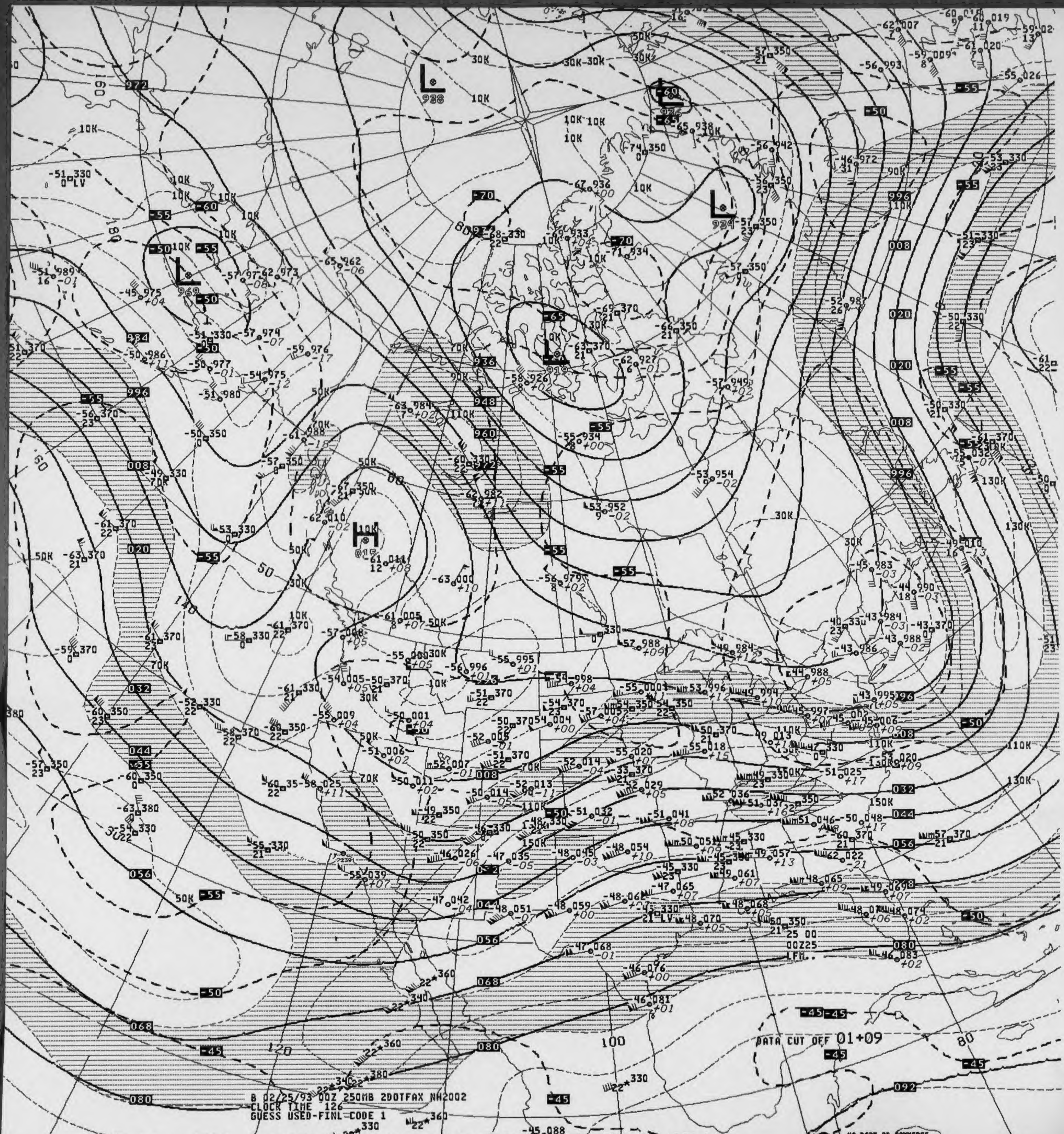

8 02/25/93 00Z 250MB 2DOTFAX NH2002
CLOCK TIME 126
GUESS USED-FINL CODE 1

DATA CUT OFF 01+09

V041 .. 250MB ANALYSIS HEIGHTS/ISOTACHS 00Z THU 25 FEB 93

US DEPT OF COMMERCE
NOAA/NWS/NMC WASHINGTON

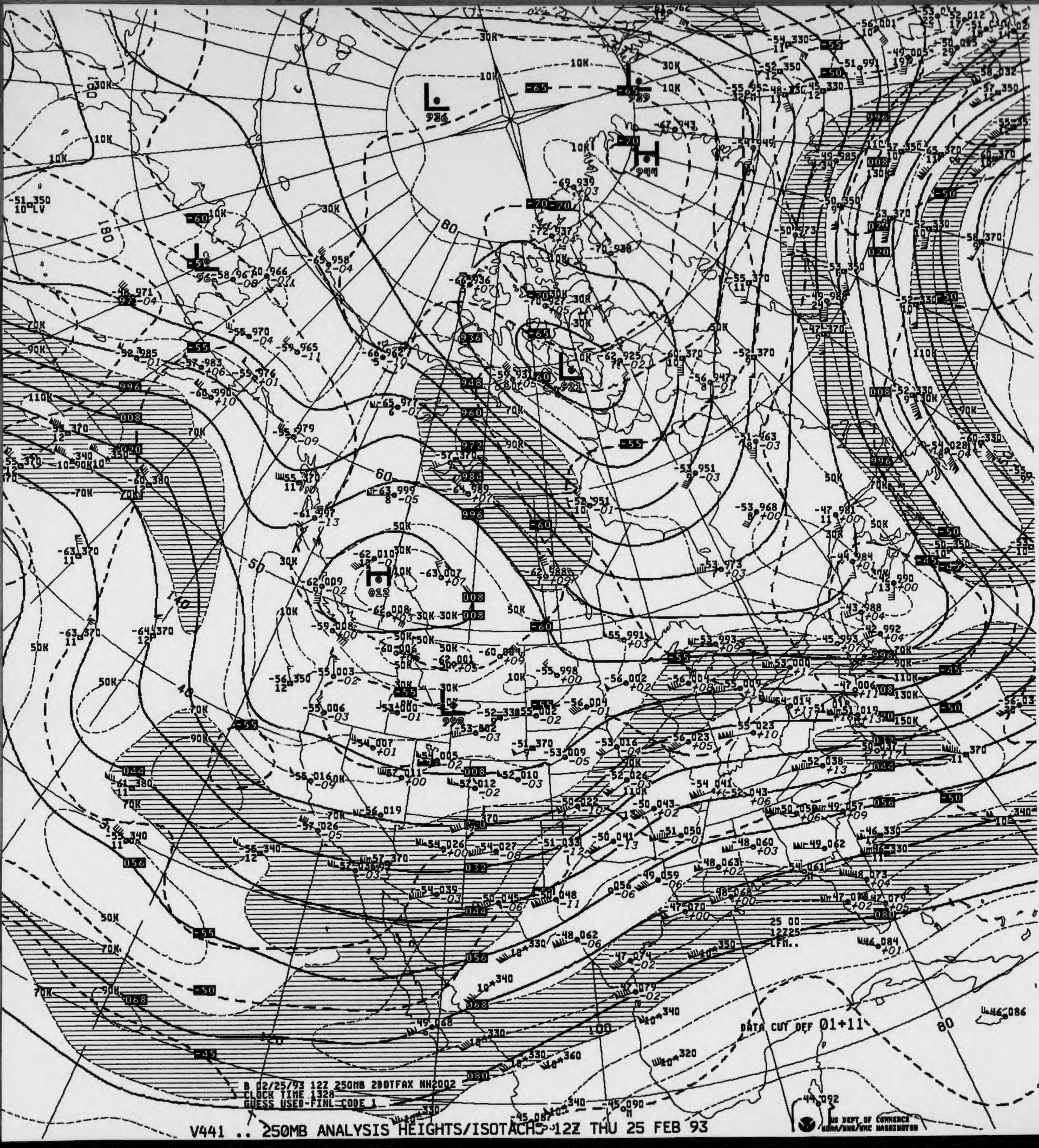

B 02/25/93 12Z 250MB 2DOTFAX NH2002
CLOCK TIME 1328
GUESS USED-FINL CODE 1

DATA CUT OFF 01+11

25 00
12Z25
LFM..

V441 .. 250MB ANALYSIS HEIGHTS/ISOTACHS 12Z THU 25 FEB 93

US DEPT OF COMMERCE
NOAA/NWS/NMC WASHINGTON

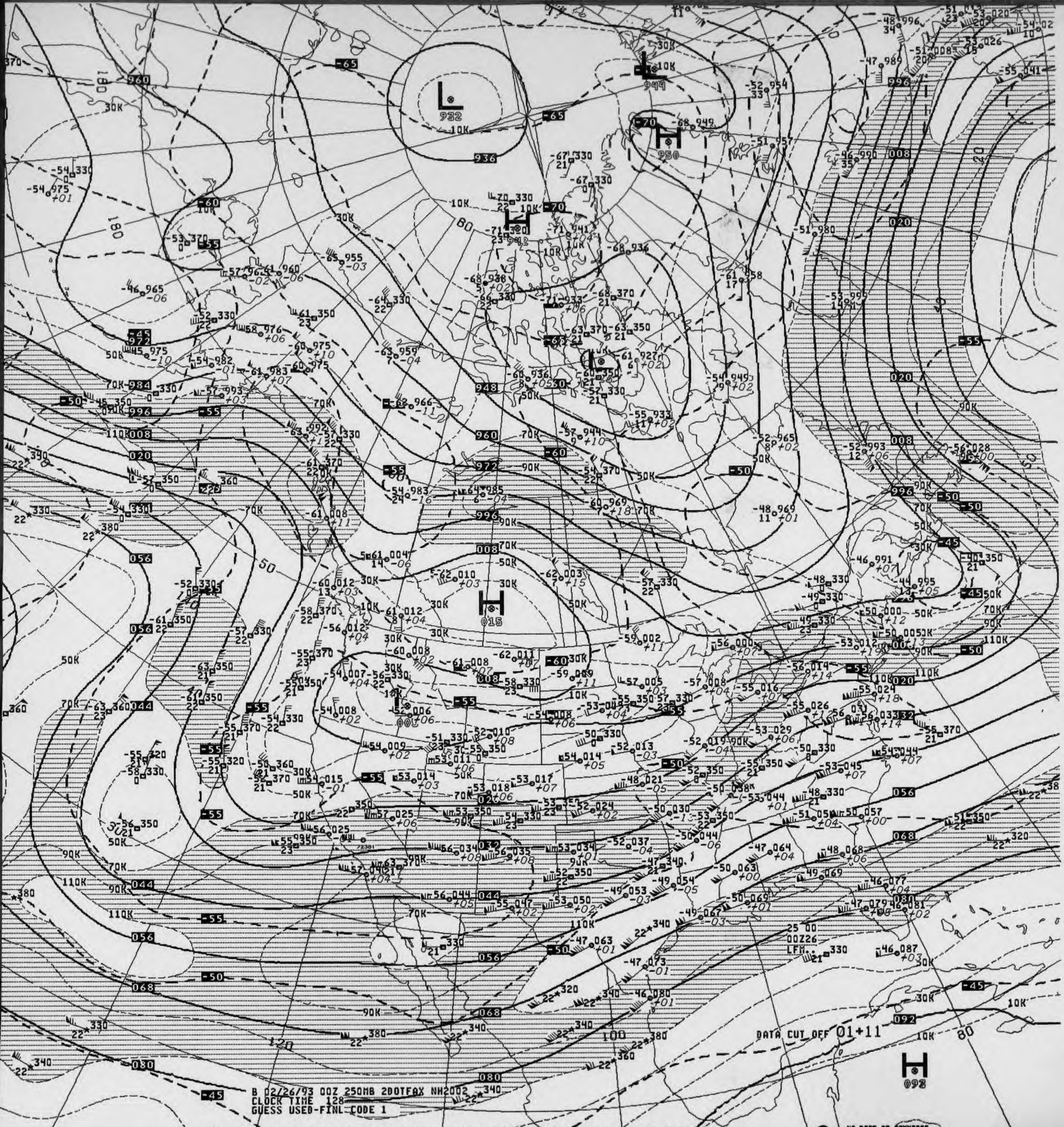
B 02/26/93 00Z 250MB 200TFAX NH2002
CLOCK TIME 128
GUESS USED-FINL CODE 1
DATA CUT OFF 01+11
25 00
00Z26
LFM..
US DEPT OF COMMERCE
NOAA/NWS/NMC WASHINGTON

V041 .. 250MB ANALYSIS HEIGHTS/ISOTACHS 00Z FRI 26 FEB 93

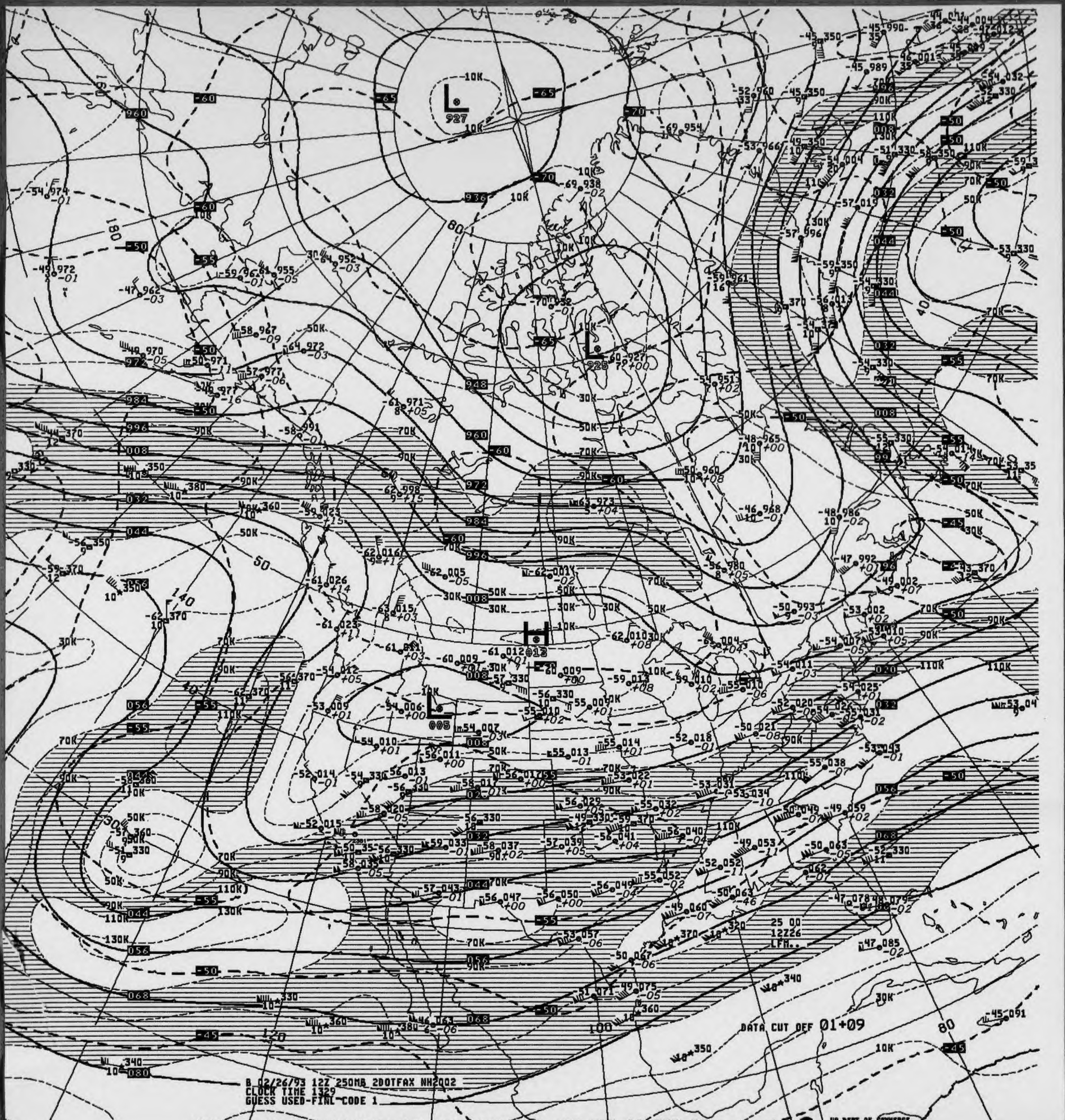

B 02/26/93 12Z 250MB 2DOTFAX NH2002
CLOCK TIME 1329
GUESS USED-FINL CODE 1

DATA CUT OFF 01+09

25 00
12Z26
LFM..

US DEPT OF COMMERCE
NOAA/NWS/NMC WASHINGTON

V441 .. 250MB ANALYSIS HEIGHTS/ISOTACHS 12Z FRI 26 FEB 93

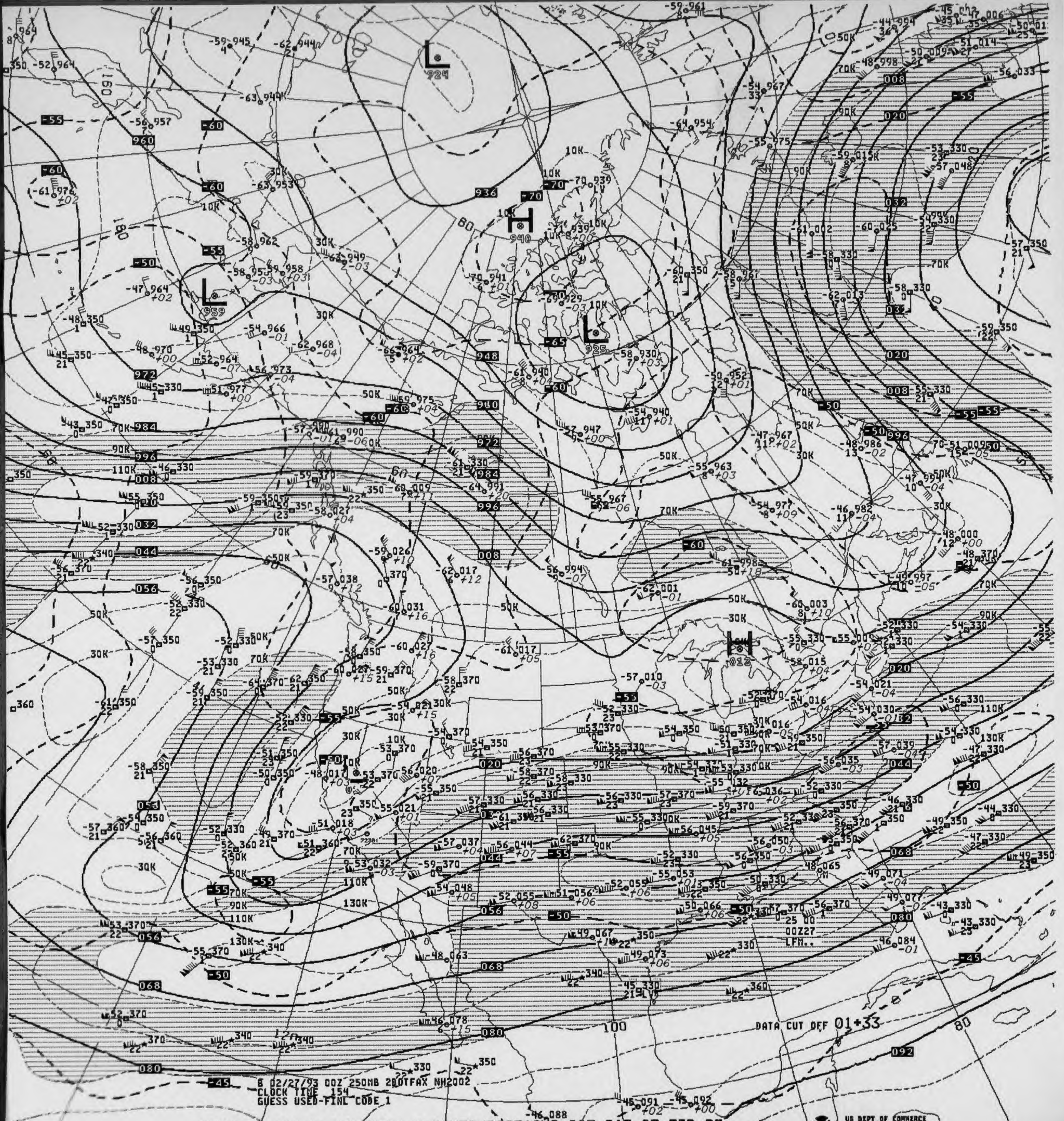
B 02/27/93 00Z 250MB 20DTFAX NH2002
CLOCK TIME 154
GUESS USED-FINL CODE 1
DATA CUT OFF 01+33
25 00
00Z27
LFM..

V041 .. 250MB ANALYSIS HEIGHTS/ISOTACHS 00Z SAT 27 FEB 93

US DEPT OF COMMERCE
NOAA/NWS/NMC WASHINGTON

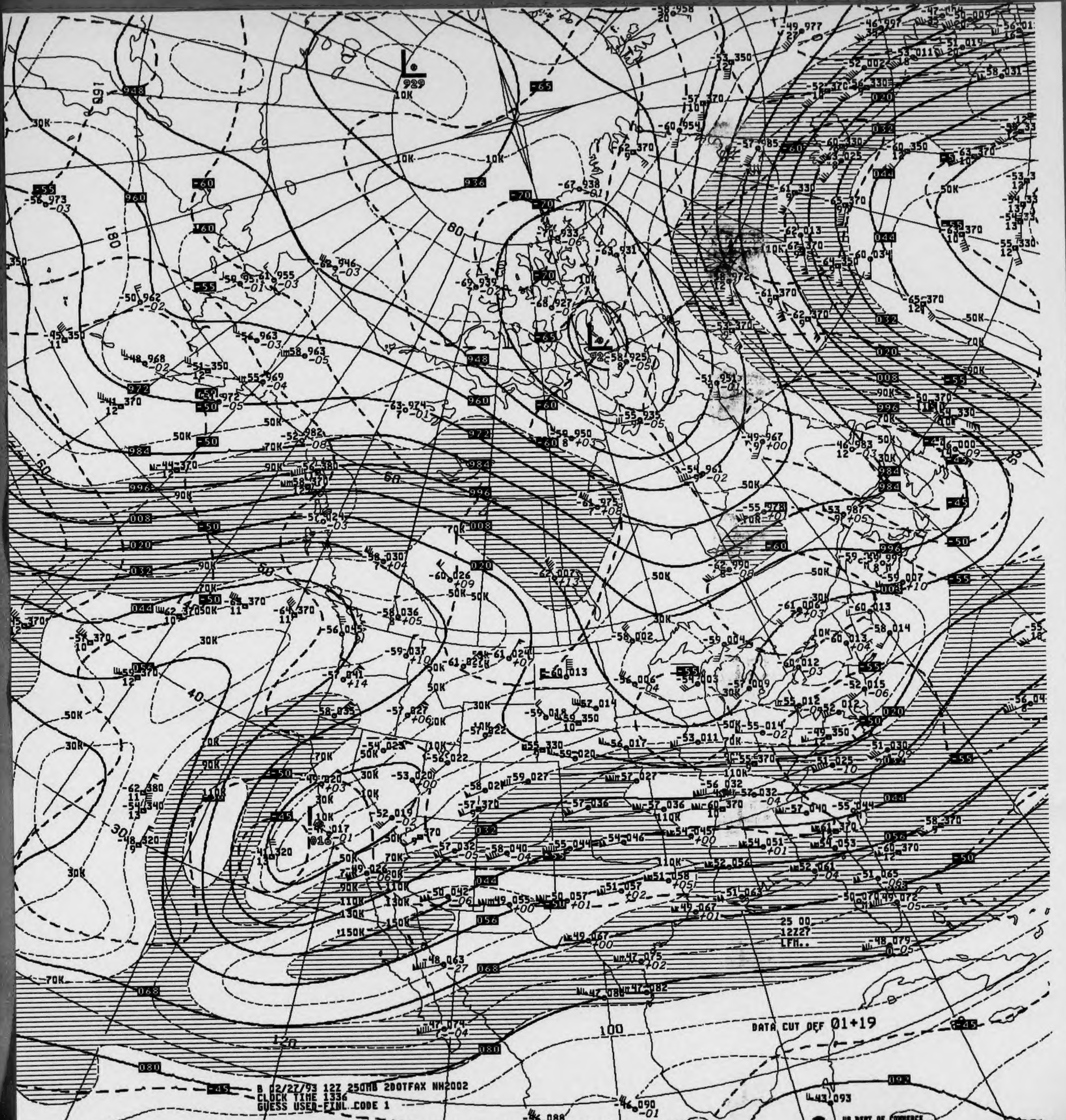

B 02/27/93 12Z 250MB 2DOTFAX NH2002
CLOCK TIME 1336
GUESS USED-FINL CODE 1

DATA CUT OFF 01+19

25 00
12Z27
LFM..

V441 .. 250MB ANALYSIS HEIGHTS/ISOTACHS 12Z SAT 27 FEB 93

US DEPT OF COMMERCE
NOAA/NWS/NMC WASHINGTON

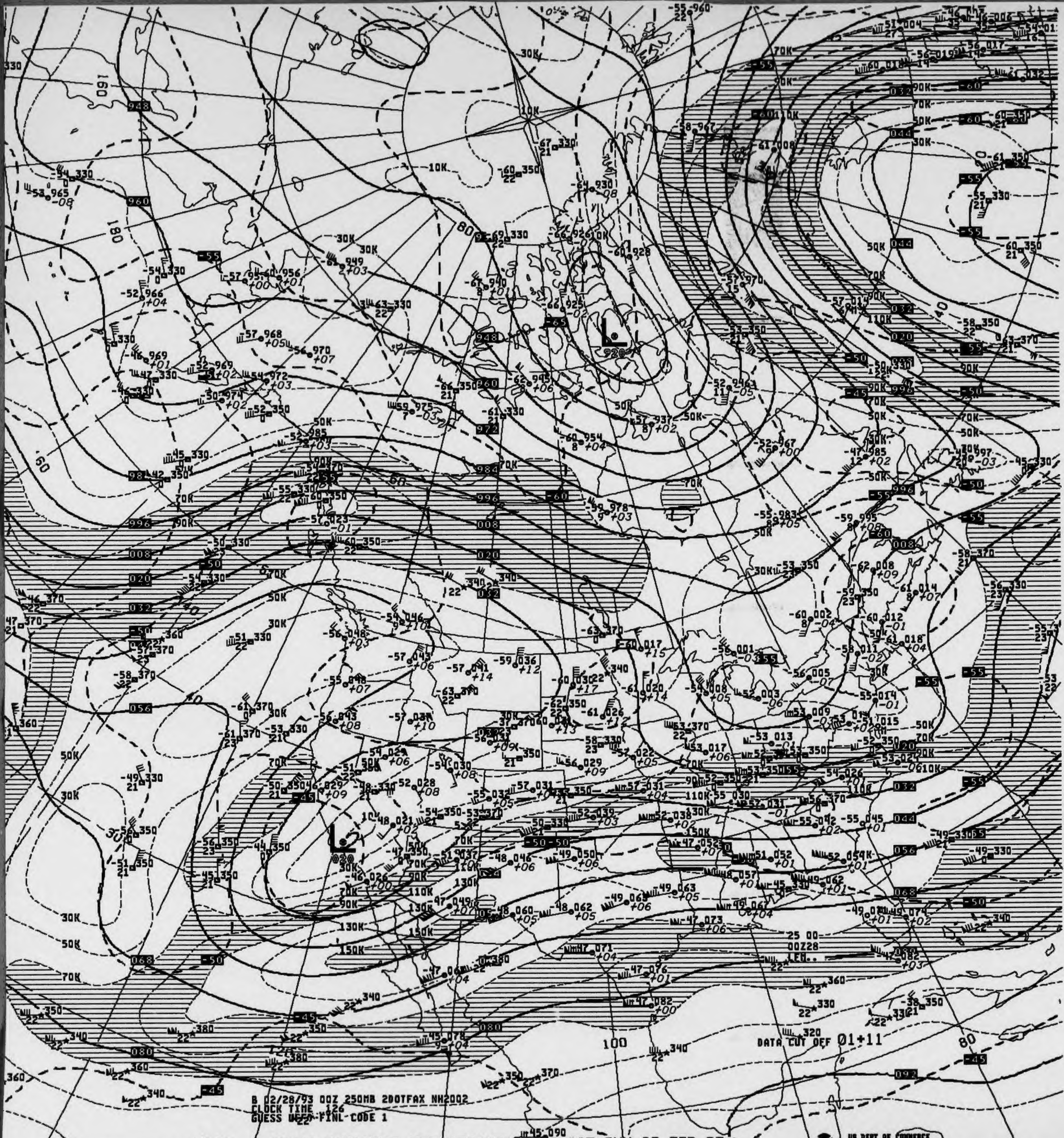
B 02/28/93 00Z 250MB 20OTFAX NH2002
CLOCK TIME 126
GUESS W22-FINL CODE 1
DATA CUT OFF 01+11
25 00
00Z28
LFM..
L
920
L
020
100
80
180
160
60
40
30K
50K
70K
90K
110K
130K
150K
US DEPT OF COMMERCE
NOAA/NWS/NMC WASHINGTON

V041 .. 250MB ANALYSIS HEIGHTS/ISOTACHS 00Z SUN 28 FEB 93

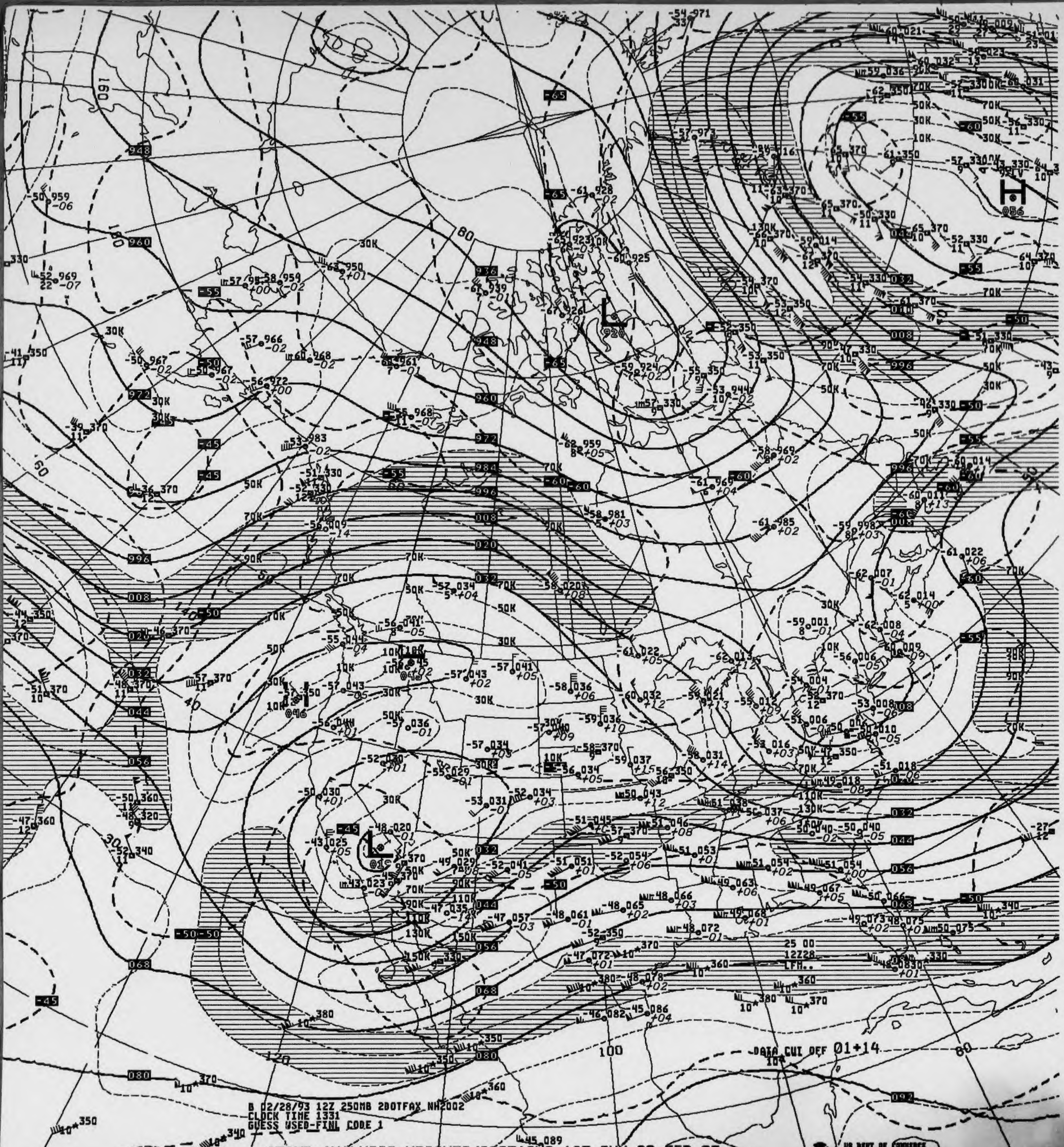
B 02/28/93 12Z 250MB 2DOTFAX NH2002
CLOCK TIME 1331
GUESS USED-FINL CODE 1
DATA CUT OFF 01+14
25 00
12Z28
LFH..
US DEPT OF COMMERCE
NOAA/NWS/NMC WASHINGTON

V441 .. 250MB ANALYSIS HEIGHTS/ISOTACHS 12Z SUN 28 FEB 93

(Rev. 8-83)

National Oceanic and Atmospheric Administ
National Environmental Satellite, Data, and Inform
National Climatic Data Center

DEPARTMENT OF COMMERCE
UNITED STATES OF AMERICA

200 MB CONSTANT PRESSURE CHARTS

NORTH AMERICAN NMC

ALL RECORDS ARE THE BEST AVAILABLE FOR FILMING

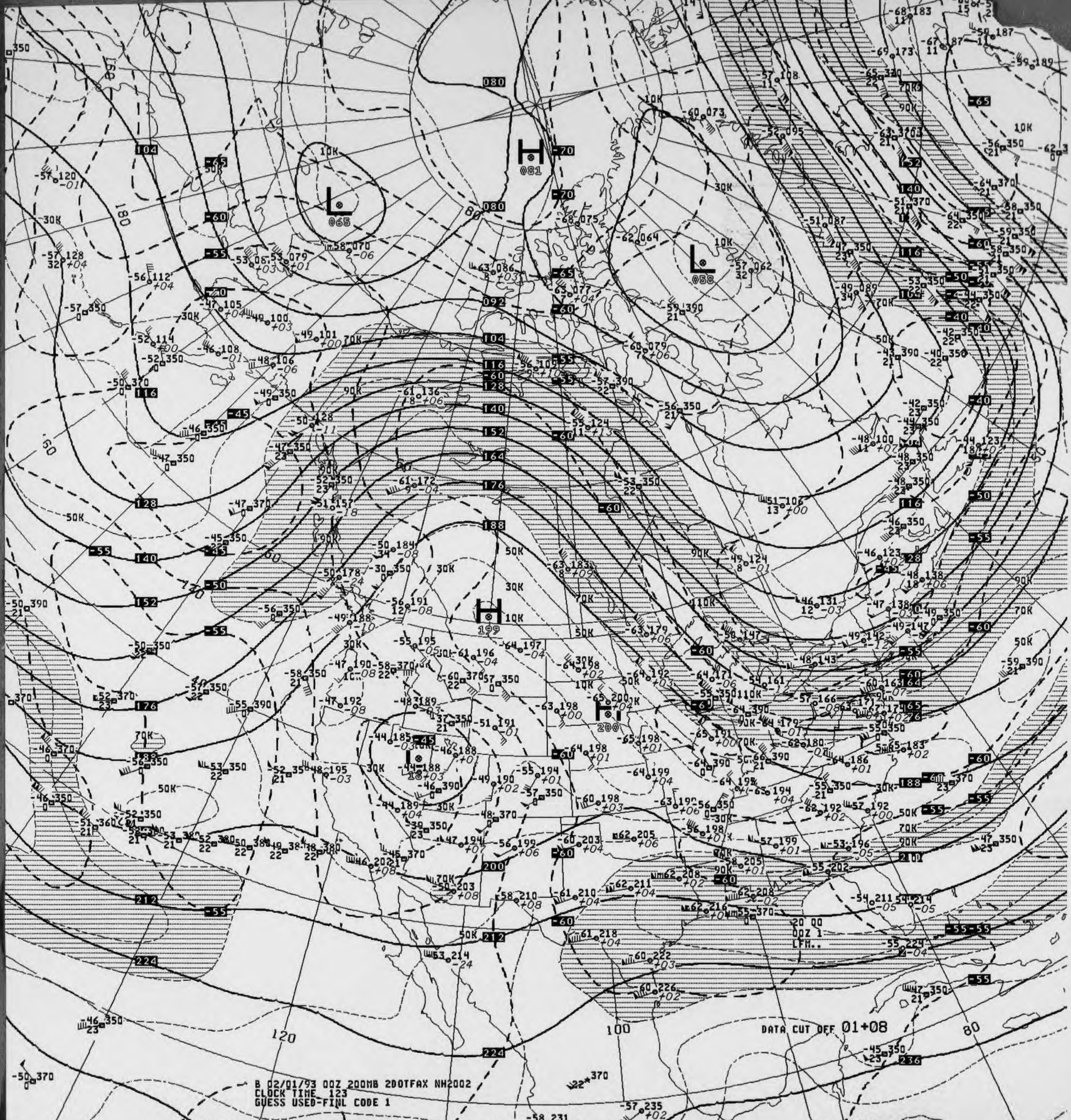
H
081
L
065
L
058
H
199
L
200
080
092
104
116
128
140
152
164
176
188
200
212
224
236
10K
30K
50K
70K
90K
110K
DATA CUT OFF 01+08
20 00
00Z 1
LFM..
120
100
80

B 02/01/93 00Z 200MB 2DOTFAX NH2002
CLOCK TIME 123
GUESS USED-FINL CODE 1

V039 .. 200MB ANALYSIS HEIGHTS/ISOTACHS 00Z MON 1 FEB 93

US DEPT OF COMMERCE
NOAA/NWS/NMC WASHINGTON


DATA CUT OFF 01+10
B 02/01/93 12Z 200MB 2DOTFAX NH2002
CLOCK TIME 1330
GUESS USED-FINL CODE 1

V439 .. 200MB ANALYSIS HEIGHTS/ISOTACHS 12Z MON 1 FEB 93

US DEPT OF COMMERCE NOAA/NWS/NMC WASHINGTON

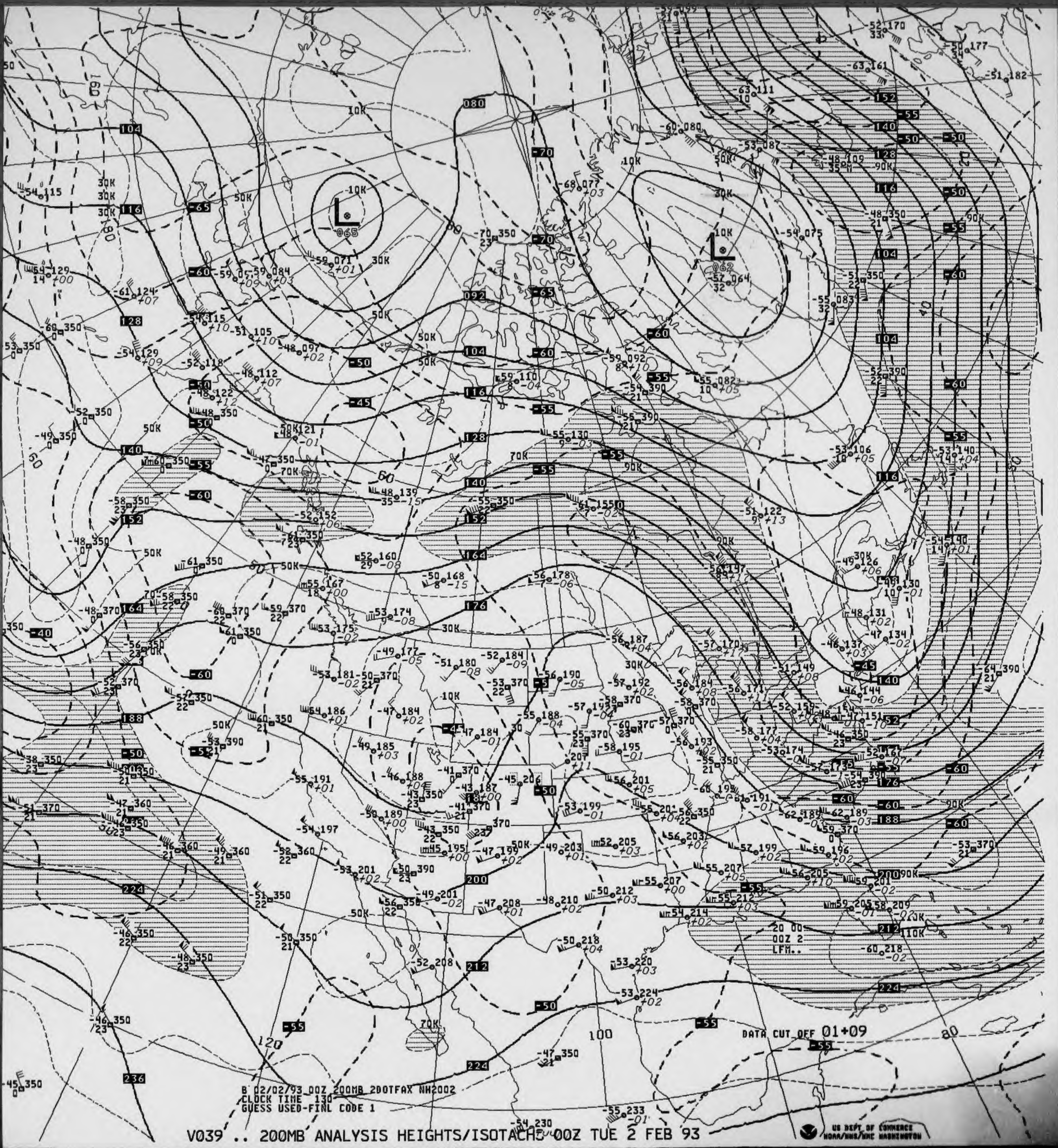
080
092
104
116
128
140
152
164
176
188
200
212
224
236
-70
-65
-60
-55
-50
-45
-40
10K
30K
50K
70K
90K
110K
L
065
L
062
120
100
80
60
40
DATA CUT OFF 01+09
20 00
00Z 2
LFM..
US DEPT OF COMMERCE
NOAA/NWS/NMC WASHINGTON

B 02/02/93 00Z 200MB 200TFAX NH2002
CLOCK TIME 130
GUESS USED-FINL CODE 1

V039 .. 200MB ANALYSIS HEIGHTS/ISOTACHS 00Z TUE 2 FEB 93


B 02/02/93 12Z 200MB 200TFAX NH2002
CLOCK TIME 1417
GUESS USED-FINL CODE 1
DATA CUT OFF 01+16
20 00
12Z 2
LFM..
H
081
H
080
L
068
L
059
L
147
US DEPT OF COMMERCE
NOAA/NWS/NMC WASHINGTON

V439 .. 200MB ANALYSIS HEIGHTS/ISOTACHS 12Z TUE 2 FEB 93

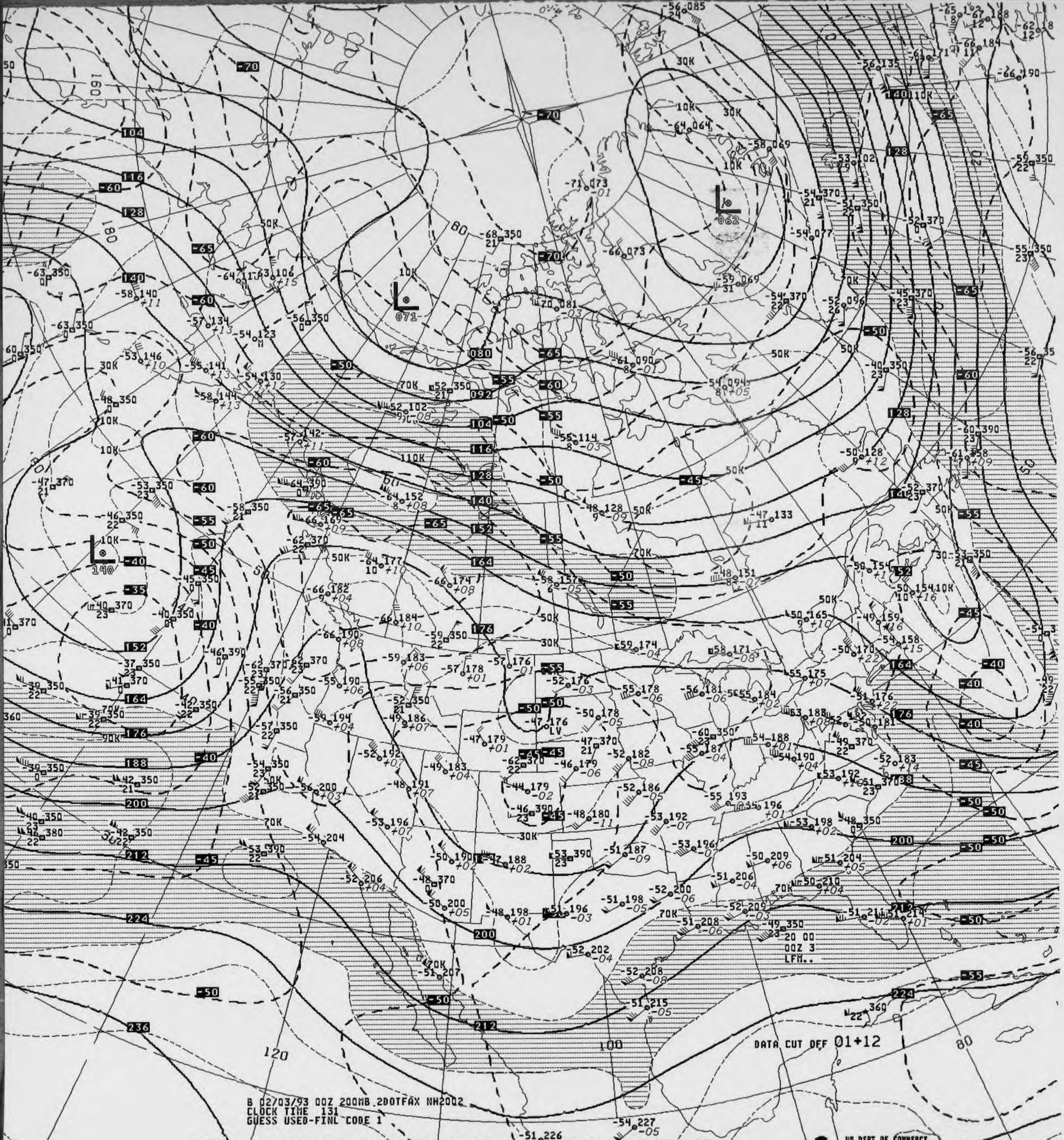
DATA CUT OFF 01+12
20 00
00Z 3
LFM..

B 02/03/93 00Z 200MB 2DOTFAX NH2002
CLOCK TIME 131
GUESS USED-FINL CODE 1

V039 .. 200MB ANALYSIS HEIGHTS/ISOTACHS 00Z WED 3 FEB 93

US DEPT OF COMMERCE
NOAA/NWS/NMC WASHINGTON

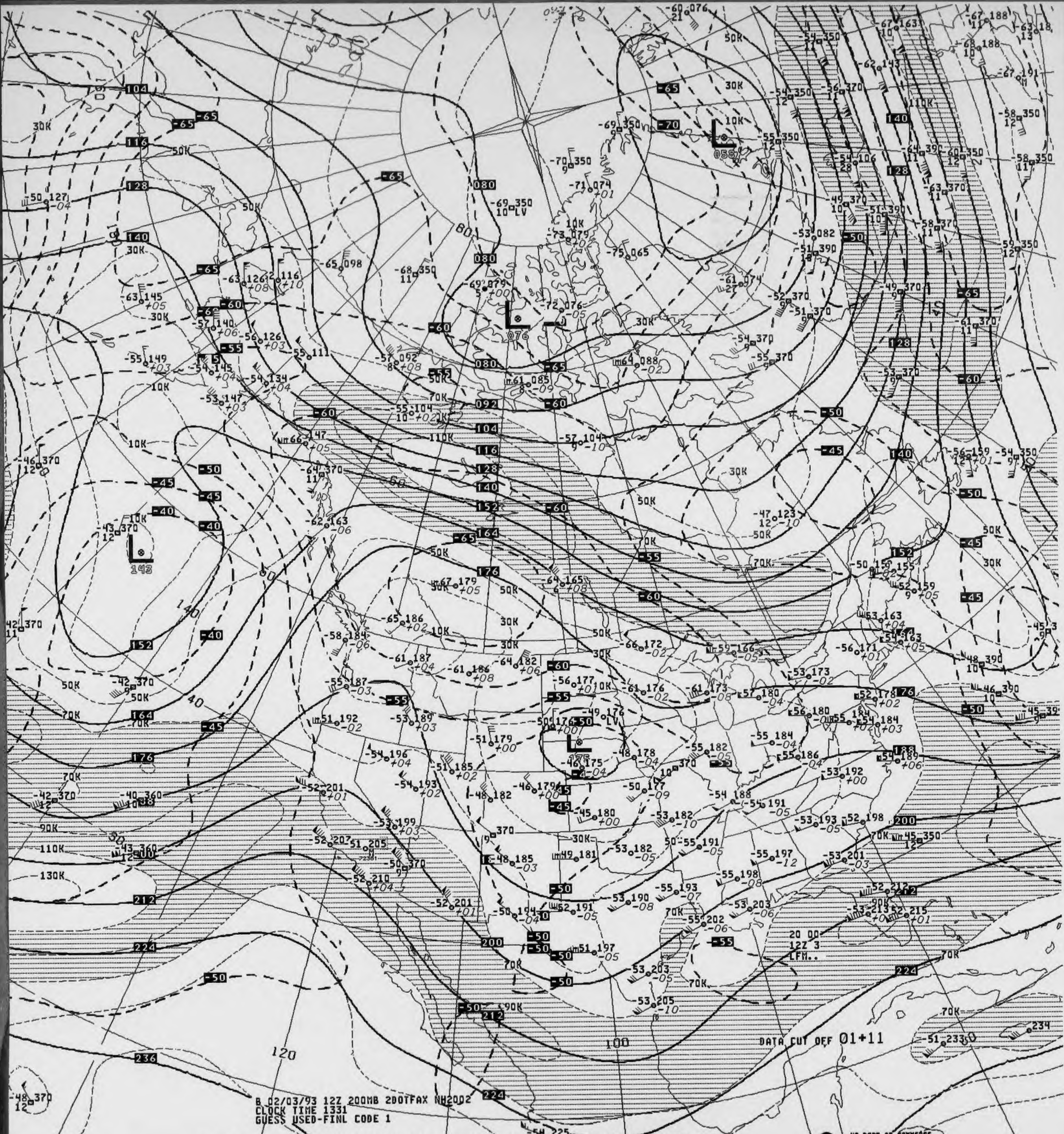

DATA CUT OFF 01+11

B 02/03/93 12Z 200MB 2DOTFAX NH2002
CLOCK TIME 1331
GUESS USED-FINL CODE 1

V439 .. 200MB ANALYSIS HEIGHTS/ISOTACHS 12Z WED 3 FEB 93

US DEPT OF COMMERCE
NOAA/NWS/NMC WASHINGTON

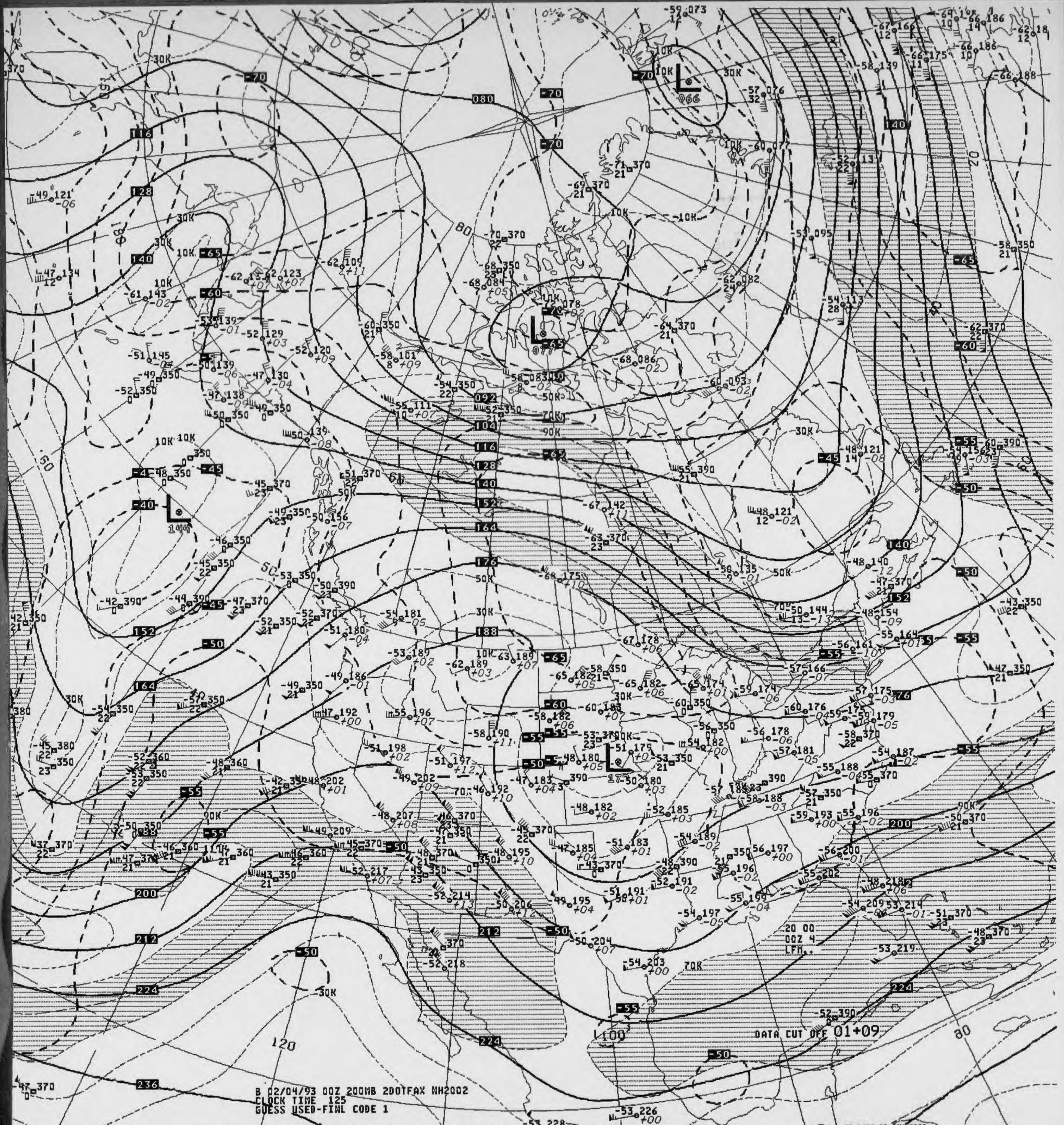
B 02/04/93 00Z 200MB 2DOTFAX NH2002
CLOCK TIME 125
GUESS USED-FINL CODE 1
DATA CUT OFF 01+09
20 00
00Z 4
LFM..
US DEPT OF COMMERCE
NOAA/NWS/NMC WASHINGTON

V039 .. 200MB ANALYSIS HEIGHTS/ISOTACHS 00Z THU 4 FEB 93

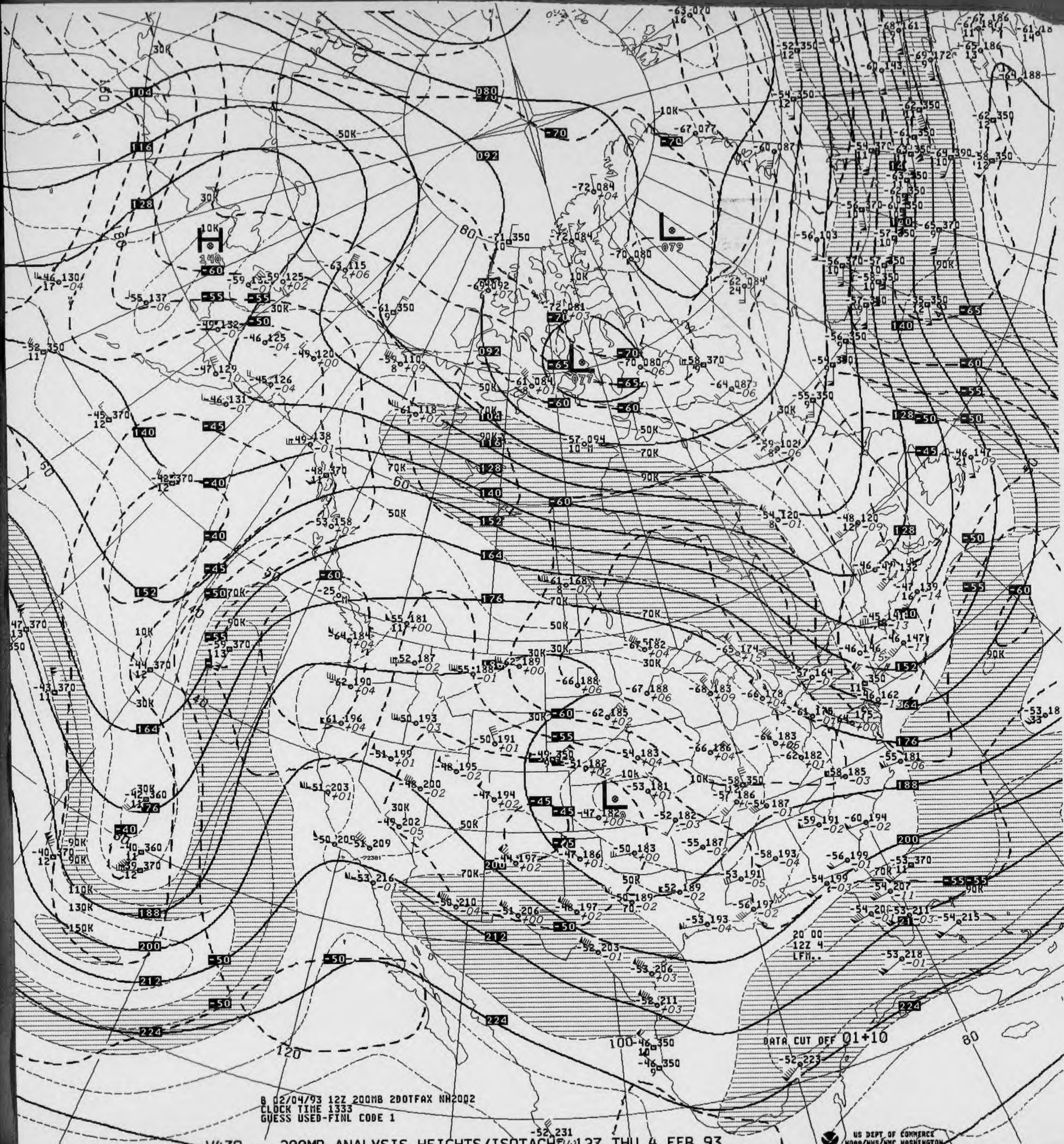

DATA CUT OFF 01+10
20 00
12Z 4
LFM..

B 02/04/93 12Z 200MB 2DOTFAX NH2002
CLOCK TIME 1333
GUESS USED-FINL CODE 1

V439 .. 200MB ANALYSIS HEIGHTS/ISOTACHS 12Z THU 4 FEB 93

US DEPT OF COMMERCE
NOAA/NWS/NMC WASHINGTON

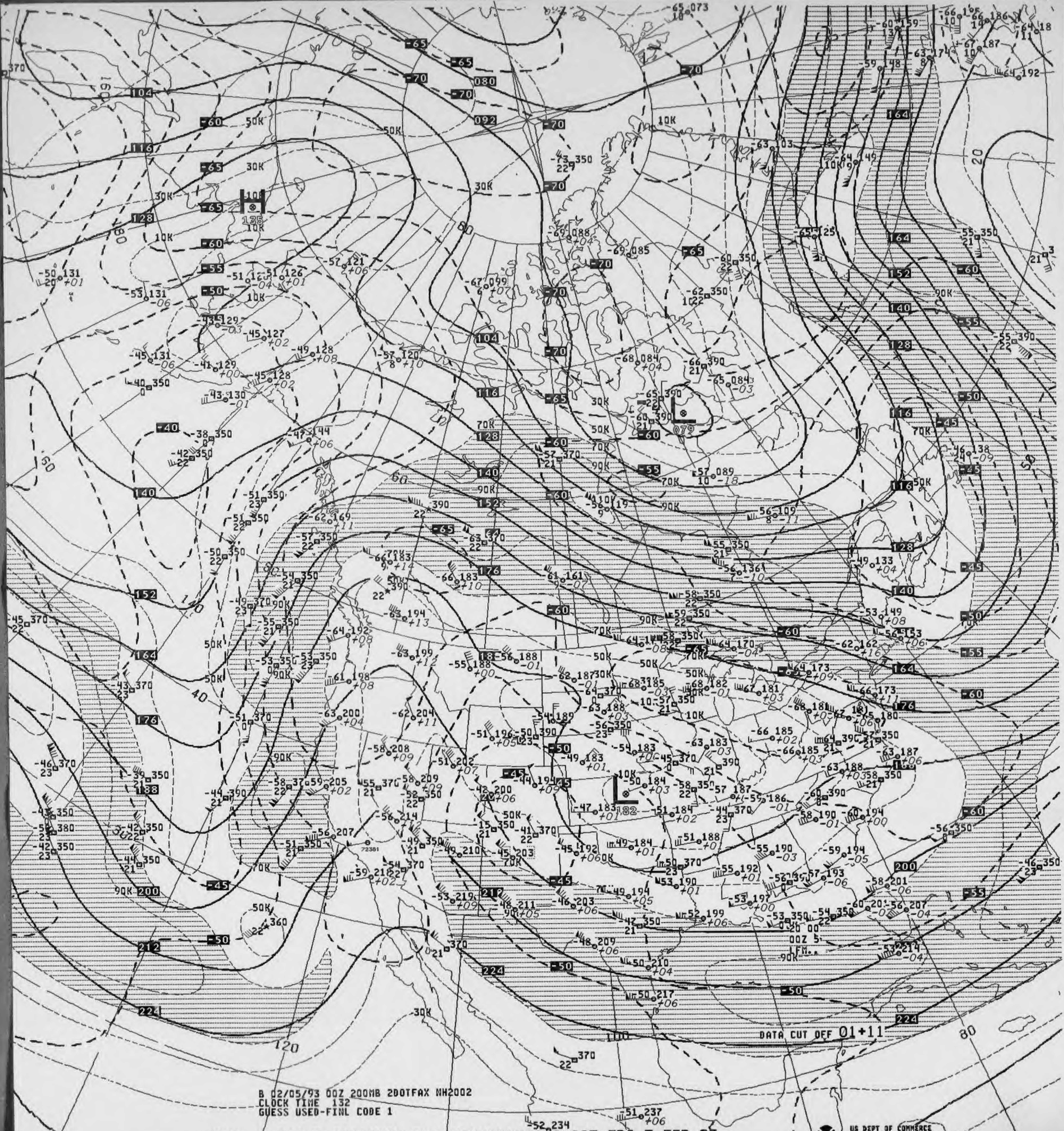

104
116
128
140
152
164
176
188
200
212
224
080
092
-65
-70
-60
-55
-50
-45
-40
10K
30K
50K
70K
90K
H
L
079
182
DATA CUT OFF 01+11

B 02/05/93 00Z 200MB 20OTFAX NH2002
CLOCK TIME 132
GUESS USED-FINL CODE 1

V039 .. 200MB ANALYSIS HEIGHTS/ISOTACHS 00Z FRI 5 FEB 93

US DEPT OF COMMERCE
NOAA/NWS/NMC WASHINGTON

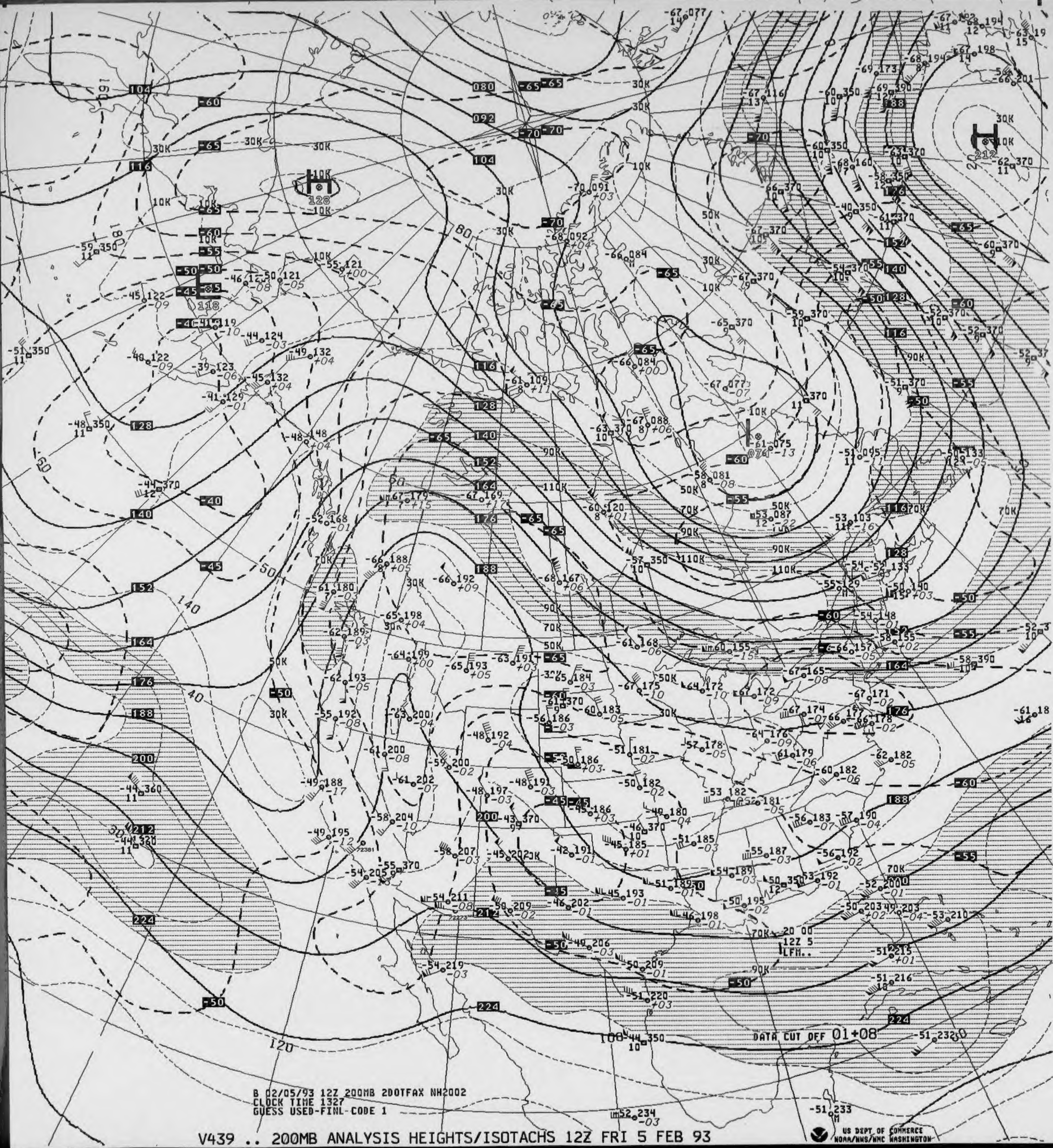
104
116
128
140
152
164
176
188
200
212
224
080
092
H
128
118
212
-60
-65
-70
-55
-50
-45
-40
10K
30K
50K
70K
90K
110K
DATA CUT OFF 01+08
20 00
12Z 5
LFM..

B 02/05/93 12Z 200MB 2DOTFAX NH2002
CLOCK TIME 1327
GUESS USED-FINL-CODE 1

V439 .. 200MB ANALYSIS HEIGHTS/ISOTACHS 12Z FRI 5 FEB 93

US DEPT OF COMMERCE
NOAA/NWS/NMC WASHINGTON

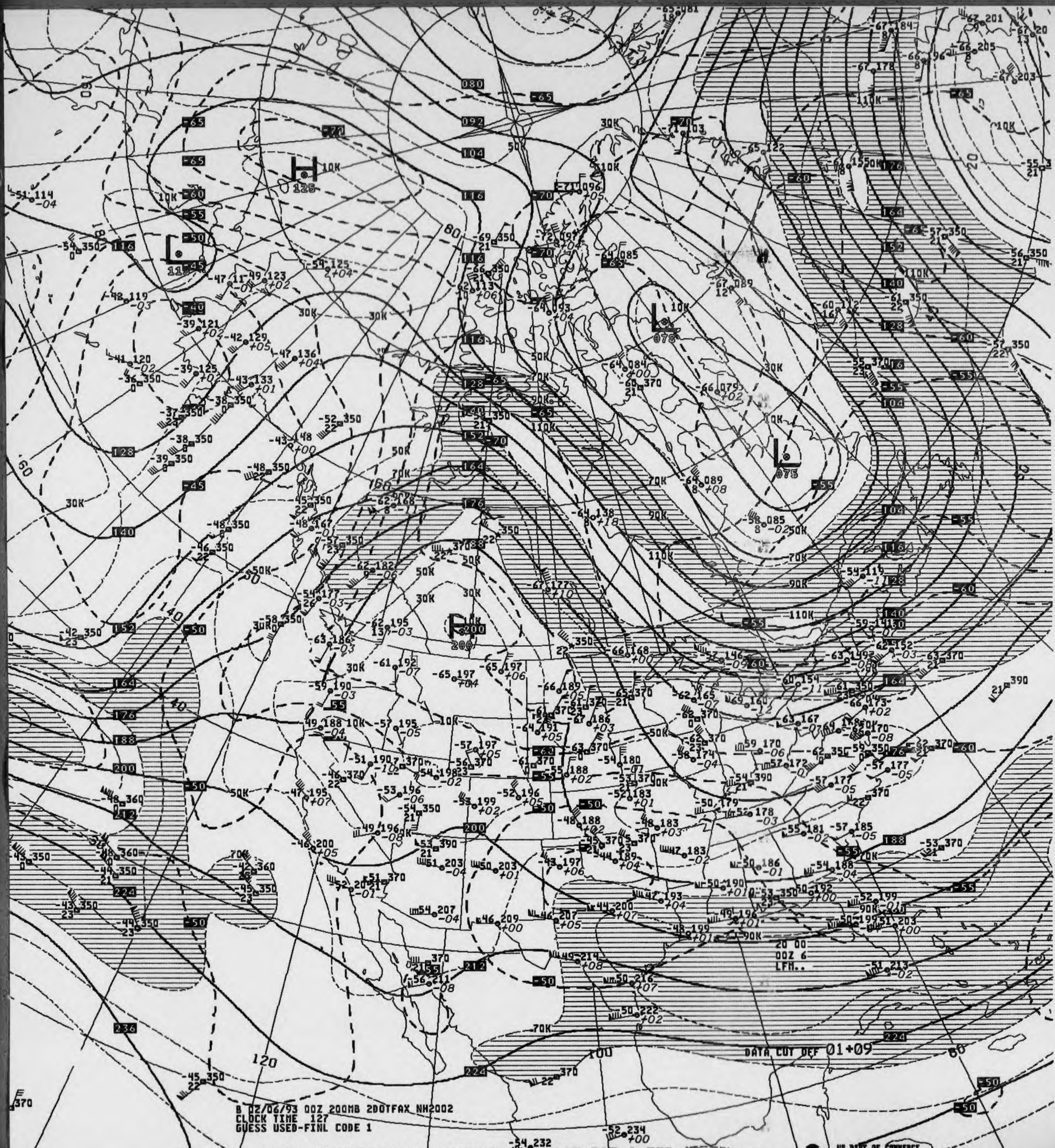
DATA CUT OFF 01+09
20 00
00Z 6
LFM..
US DEPT OF COMMERCE
NOAA/NWS/NMC WASHINGTON

B 02/06/93 00Z 200MB 2DOTFAX NH2002
CLOCK TIME 127
GUESS USED-FINL CODE 1

V039 .. 200MB ANALYSIS HEIGHTS/ISOTACHS 00Z SAT 6 FEB 93

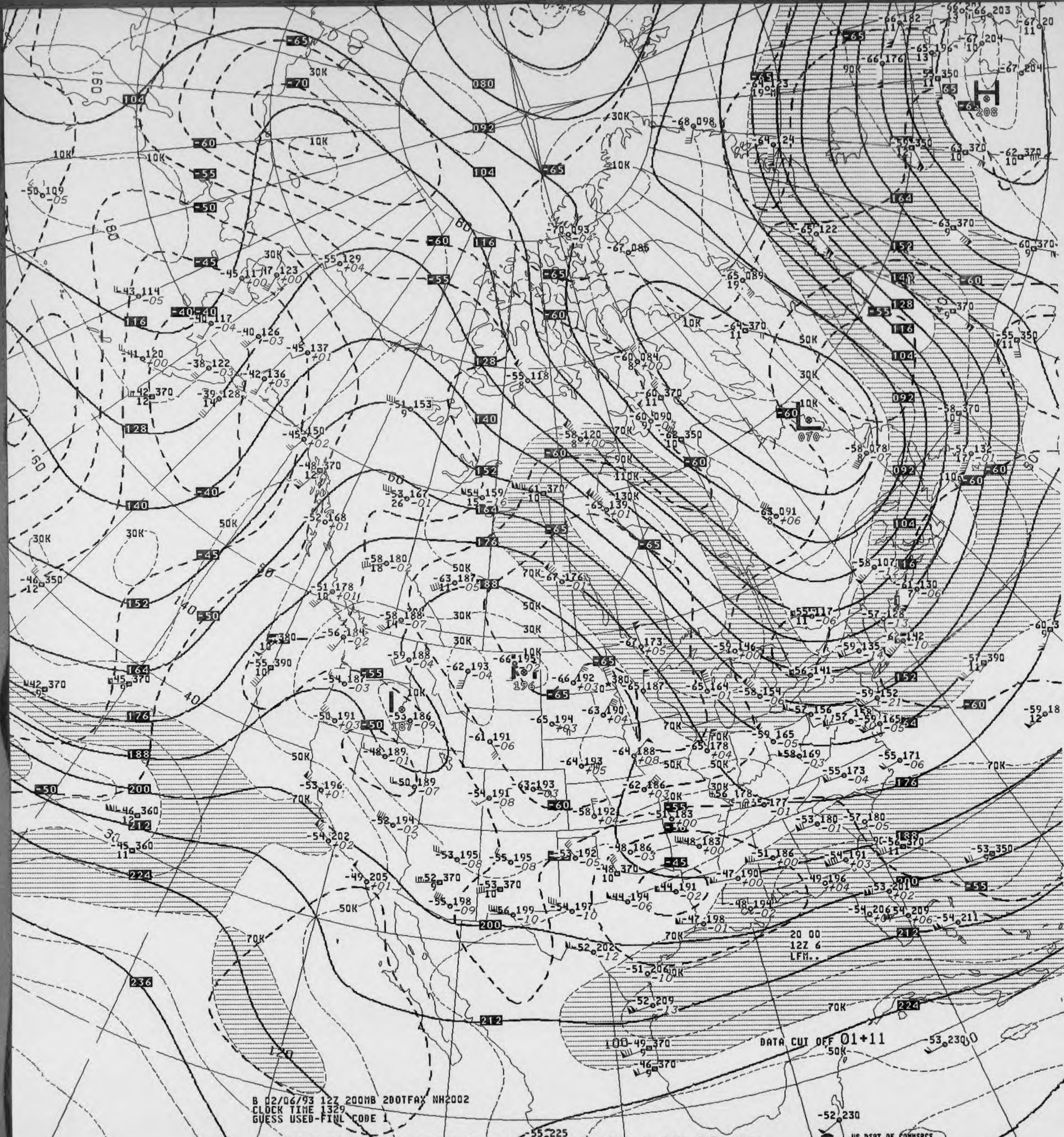
B 02/06/93 12Z 200MB 200TFAX NH2002
CLOCK TIME 1329
GUESS USED-FINL CODE 1
DATA CUT OFF 01+11
20 00
12Z 6
LFM..
H
208
L
070
196
187
10K
30K
50K
70K
90K
110K
130K
104
116
128
140
152
164
176
188
200
212
224
236
080
092
-40
-45
-50
-55
-60
-65
-70

V439 .. 200MB ANALYSIS HEIGHTS/ISOTACHS 12Z SAT 6 FEB 93

US DEPT OF COMMERCE
NOAA/NWS/NMC WASHINGTON

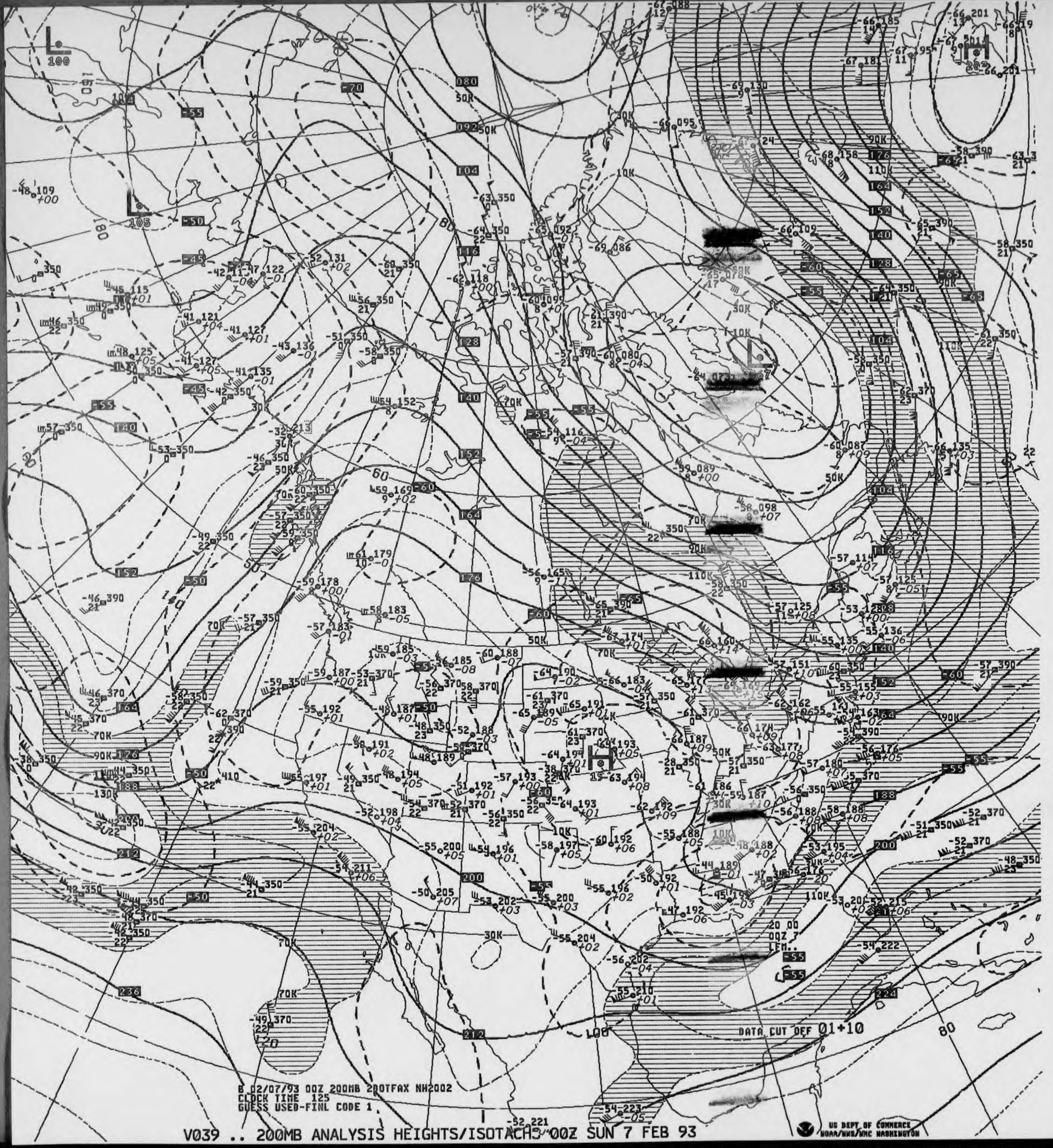
B 02/07/93 00Z 200MB 200TFAX NH2002
CLOCK TIME 125
GUESS USED-FINL CODE 1
DATA CUT OFF 01+10
20 00
00Z 7
TEM..
US DEPT OF COMMERCE
NOAA/NWS/NMC WASHINGTON

V039 .. 200MB ANALYSIS HEIGHTS/ISOTACHS 00Z SUN 7 FEB 93

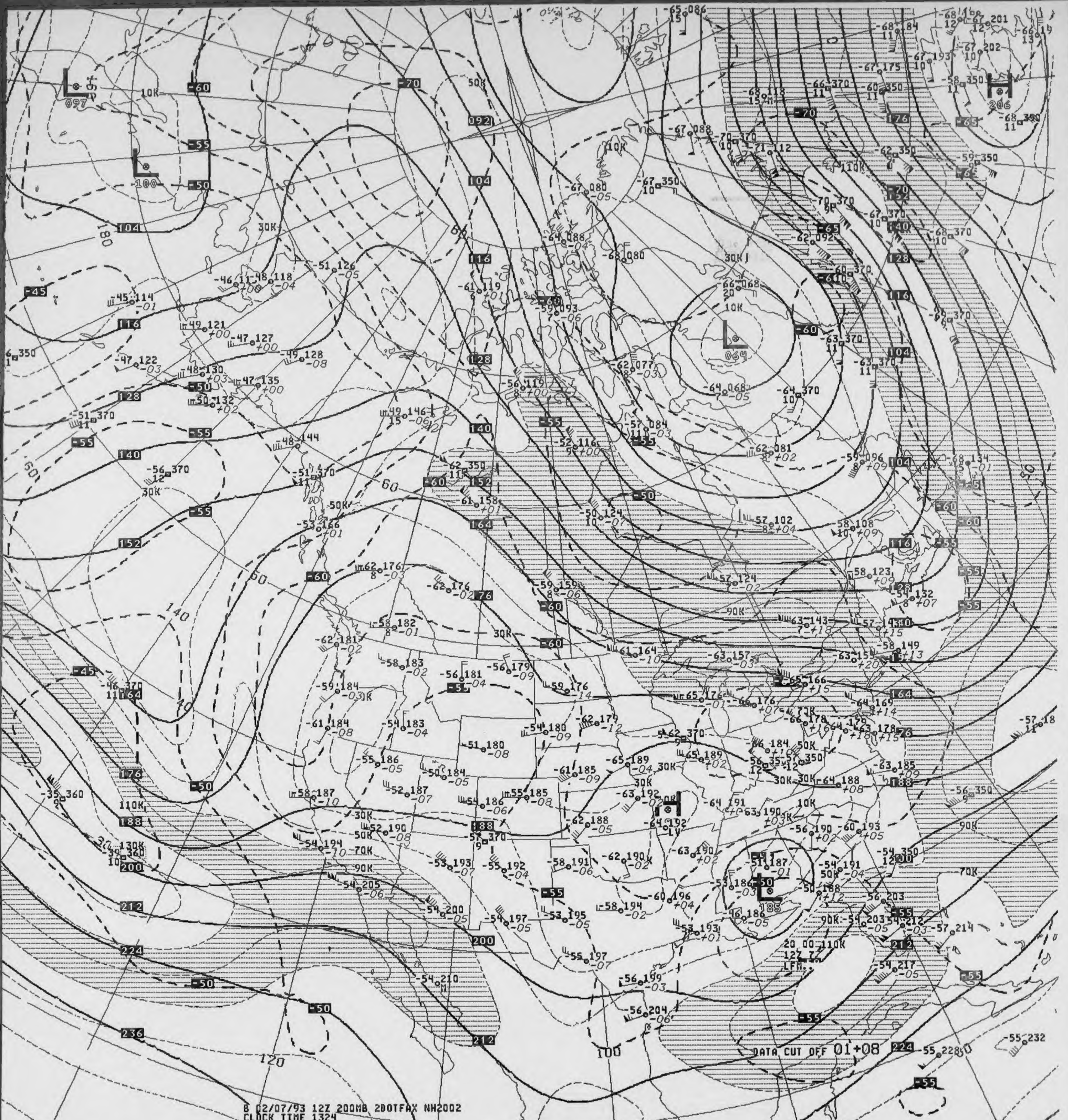
DATA CUT OFF 01+08
30K
50K
90K
110K
10K

B 02/07/93 12Z 200MB 200TFAX NH2002
CLOCK TIME 1324
GUESS USED-FINL CODE 1

V439 .. 200MB ANALYSIS HEIGHTS/ISOTACHS 12Z SUN 7 FEB 93

US DEPT OF COMMERCE
NOAA/NWS/NMC WASHINGTON

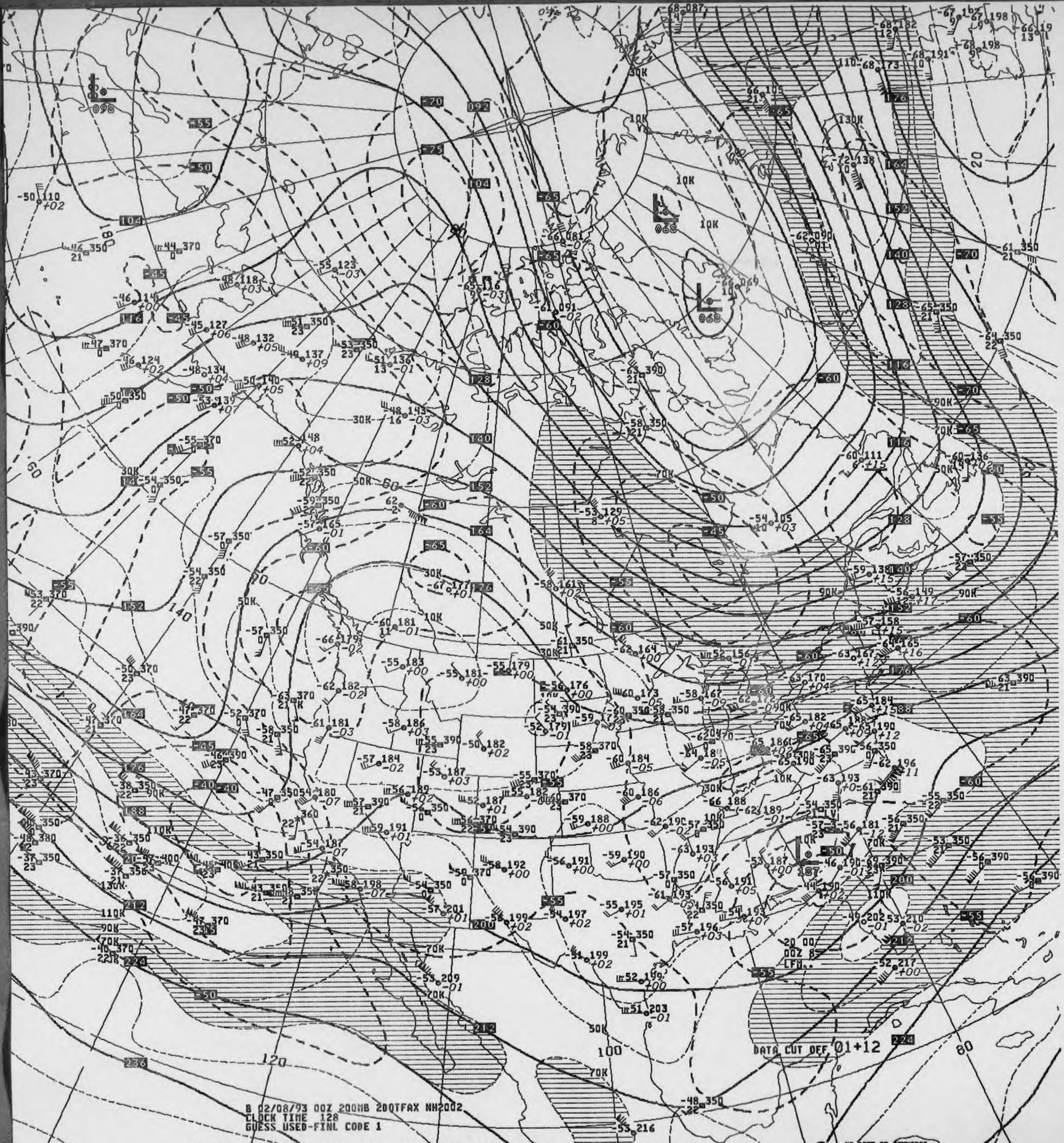
B 02/08/93 00Z 200MB 20QTFAX NH2002
CLOCK TIME 128
GUESS USED-FINL CODE 1
DATA CUT OFF 01+12

V039 .. 200MB ANALYSIS HEIGHTS/ISOTACHS 00Z MON 8 FEB 93

US DEPT OF COMMERCE
NOAA/NWS/NMC WASHINGTON

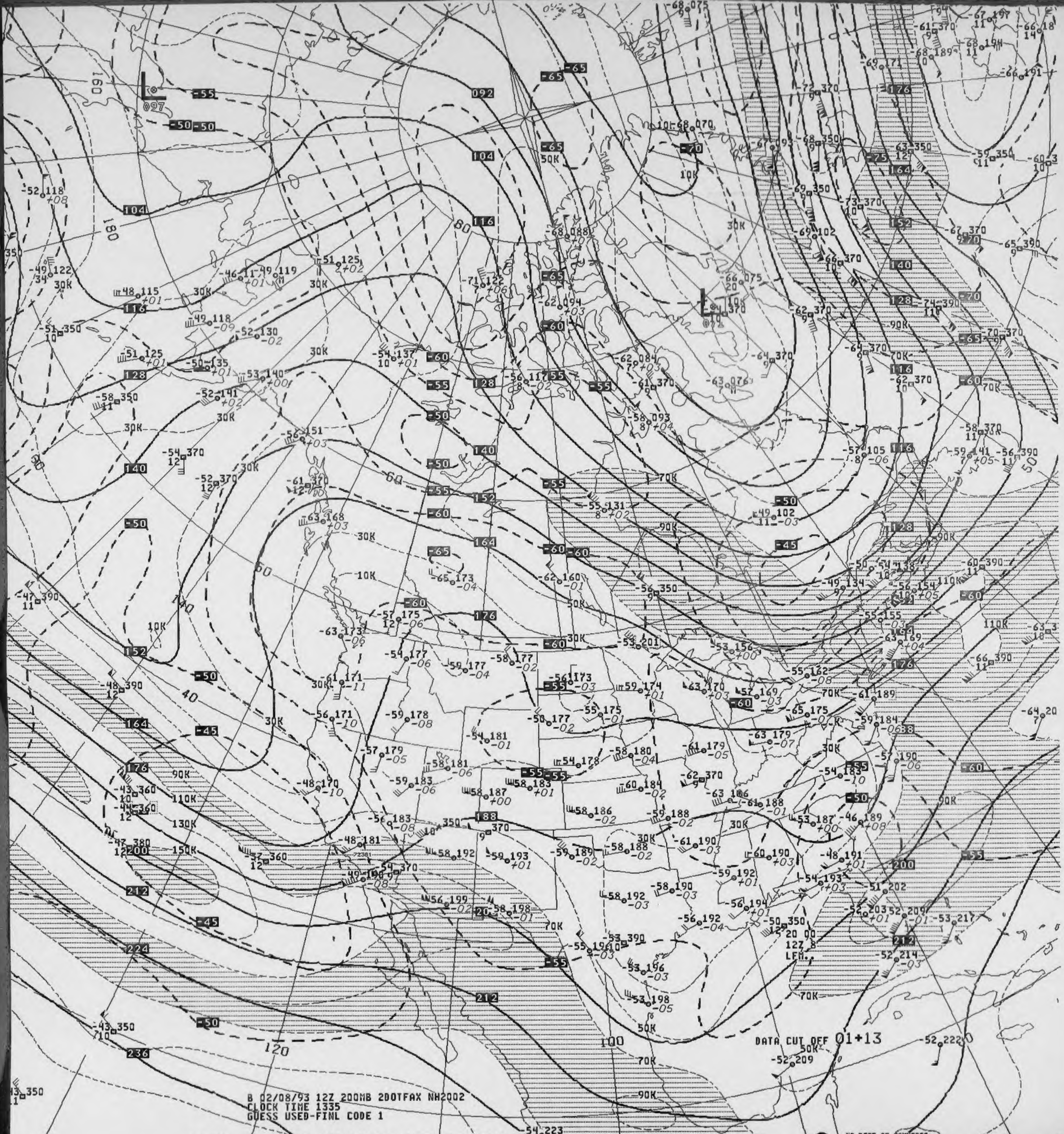
092
104
116
128
140
152
164
176
188
200
212
224
236
-50
-55
-60
-65
-70
-75
-45
30K
50K
70K
90K
110K
130K
150K
10K
DATA CUT OFF 01+13
12Z 8 LFM
180
160
140
120
100
80
60
40

B 02/08/93 12Z 200MB 200TFAX NH2002
CLOCK TIME 1335
GUESS USED-FINL CODE 1

V439 .. 200MB ANALYSIS HEIGHTS/ISOTACHS 12Z MON 8 FEB 93

US DEPT OF COMMERCE
NOAA/NWS/NMC WASHINGTON

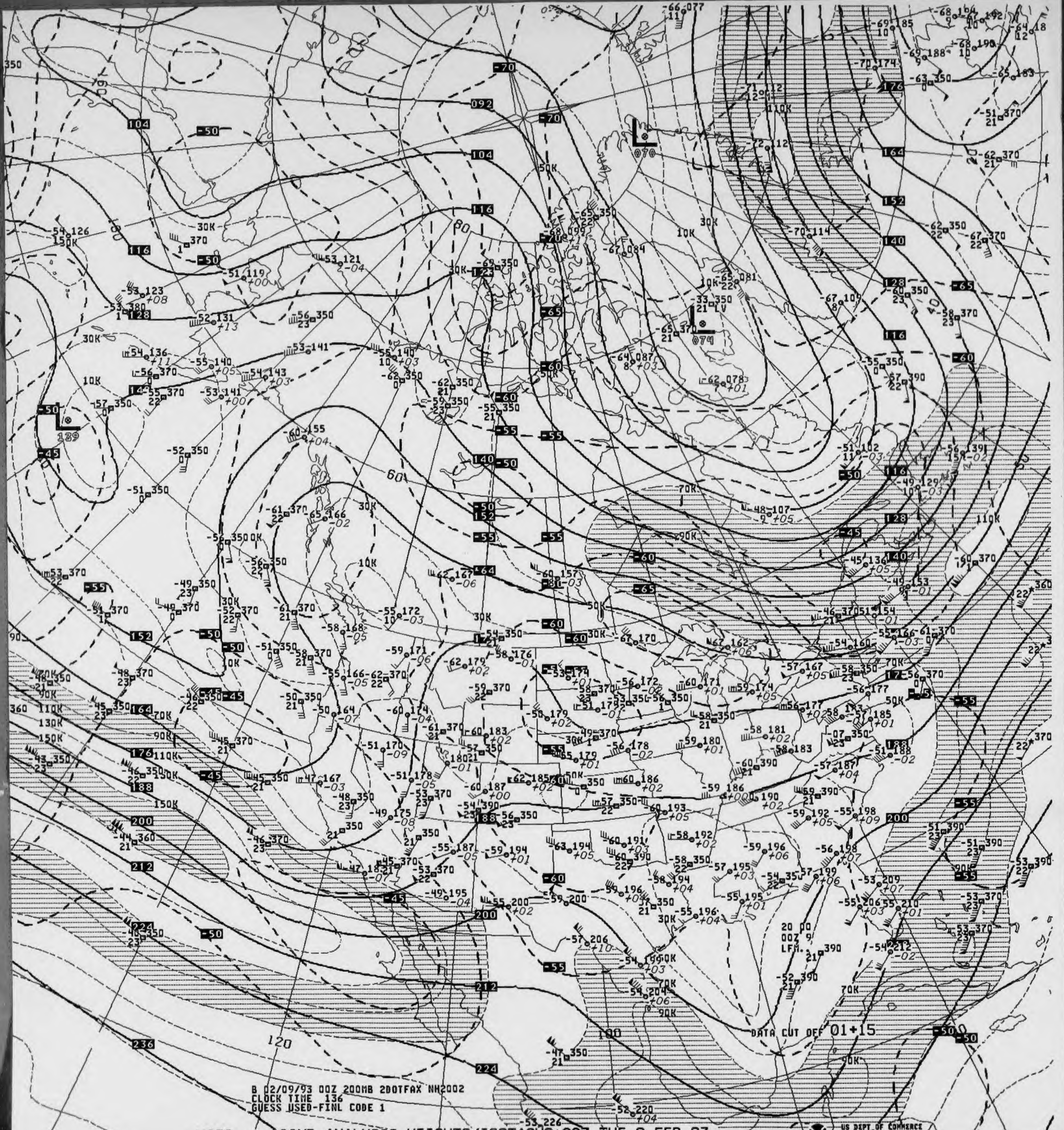

B 02/09/93 00Z 200MB 2DOTFAX NH2002
CLOCK TIME 136
GUESS USED-FINL CODE 1

DATA CUT OFF 01+15

V039 .. 200MB ANALYSIS HEIGHTS/ISOTACHS 00Z TUE 9 FEB 93

US DEPT OF COMMERCE
NOAA/NWS/NMC WASHINGTON

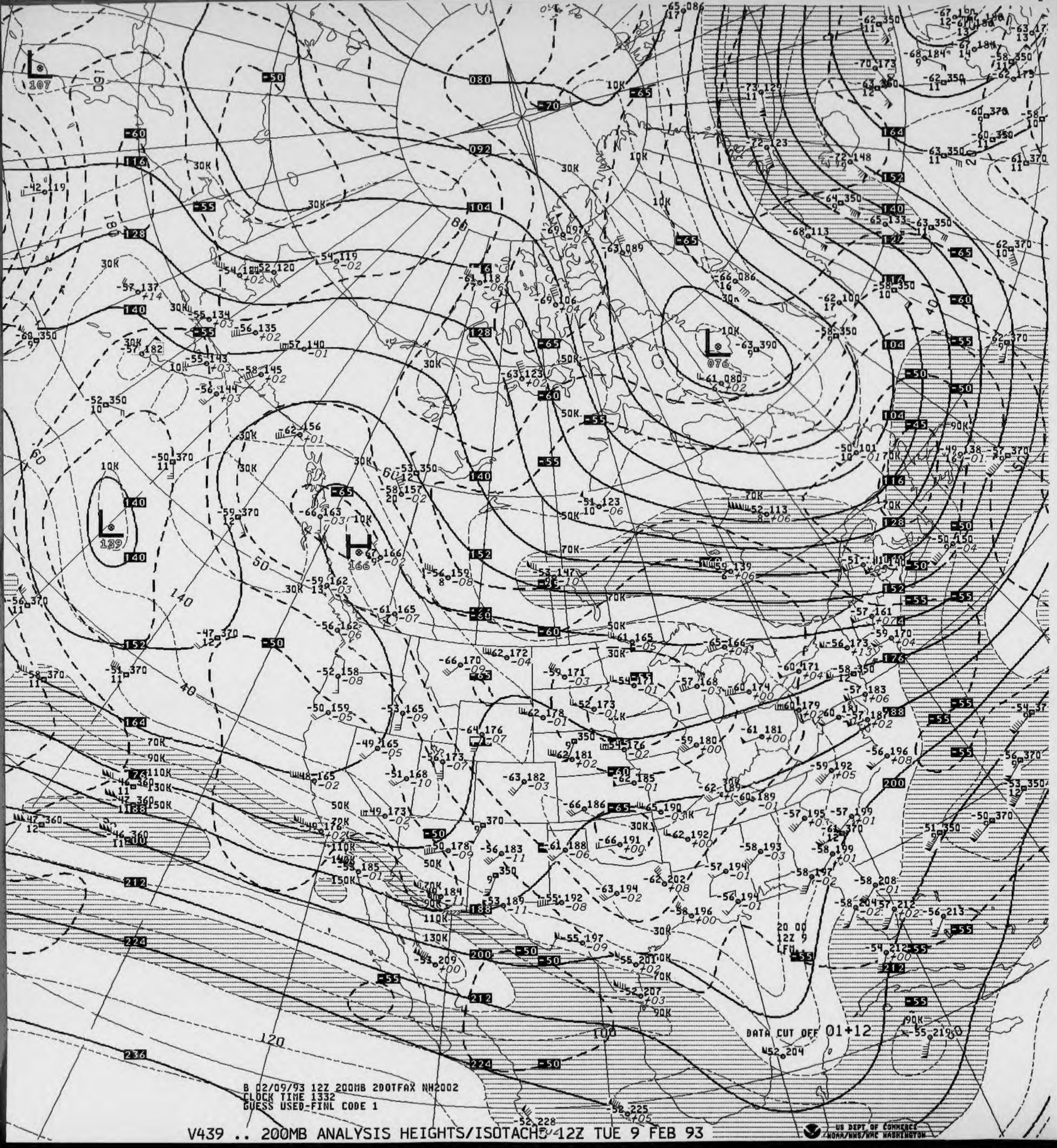
DATA CUT OFF 01+12
20 00
12Z 9
LFM
US DEPT OF COMMERCE
NOAA/NWS/NMC WASHINGTON

B 02/09/93 12Z 200MB 200TFAX NH2002
CLOCK TIME 1332
GUESS USED-FINL CODE 1

V439 .. 200MB ANALYSIS HEIGHTS/ISOTACHS 12Z TUE 9 FEB 93

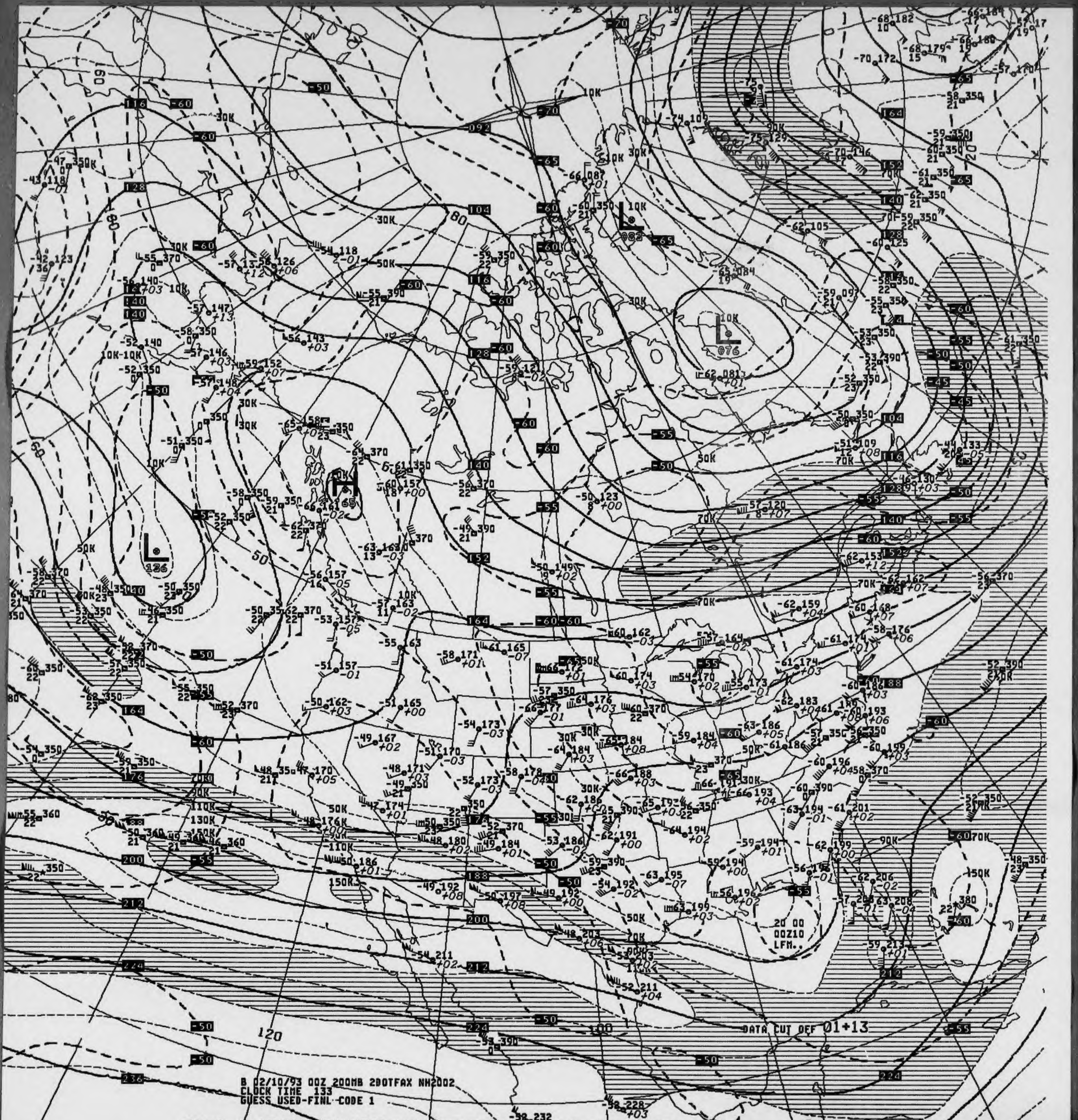

DATA CUT OFF 01+13
20 00
00Z10
LFM..

B 02/10/93 00Z 200MB 2DOTFAX NH2002
CLOCK TIME 133
GUESS USED-FINL CODE 1

V039 .. 200MB ANALYSIS HEIGHTS/ISOTACHS 00Z WED 10 FEB 93

US DEPT OF COMMERCE
NOAA/NWS/NMC WASHINGTON

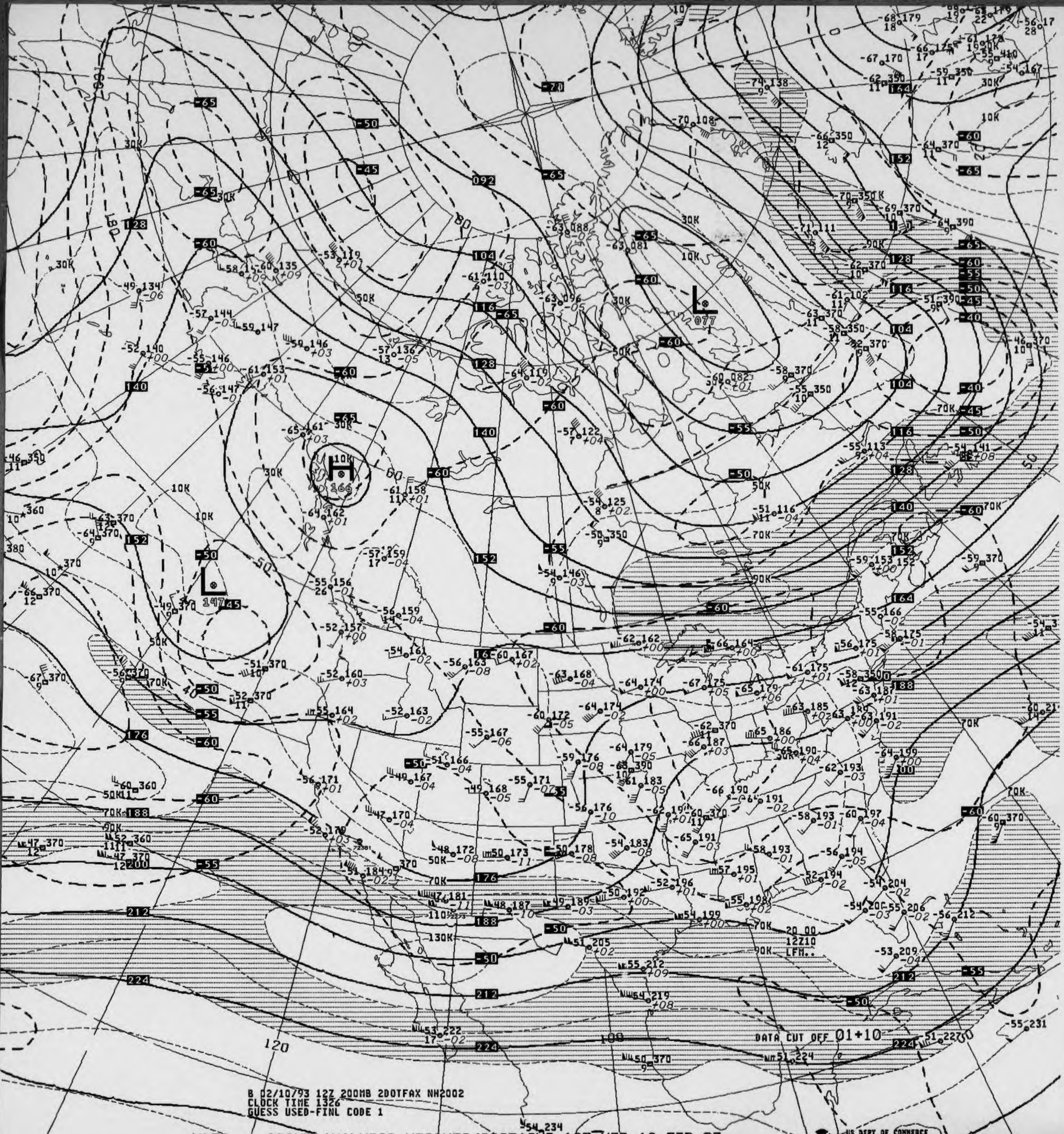
DATA CUT OFF 01+10
20 00
12Z10
LFM..
US DEPT OF COMMERCE
NOAA/NWS/NMC WASHINGTON

B 02/10/93 12Z 200MB 2DOTFAX NH2002
CLOCK TIME 1326
GUESS USED-FINL CODE 1

V439 .. 200MB ANALYSIS HEIGHTS/ISOTACHS 12Z WED 10 FEB 93

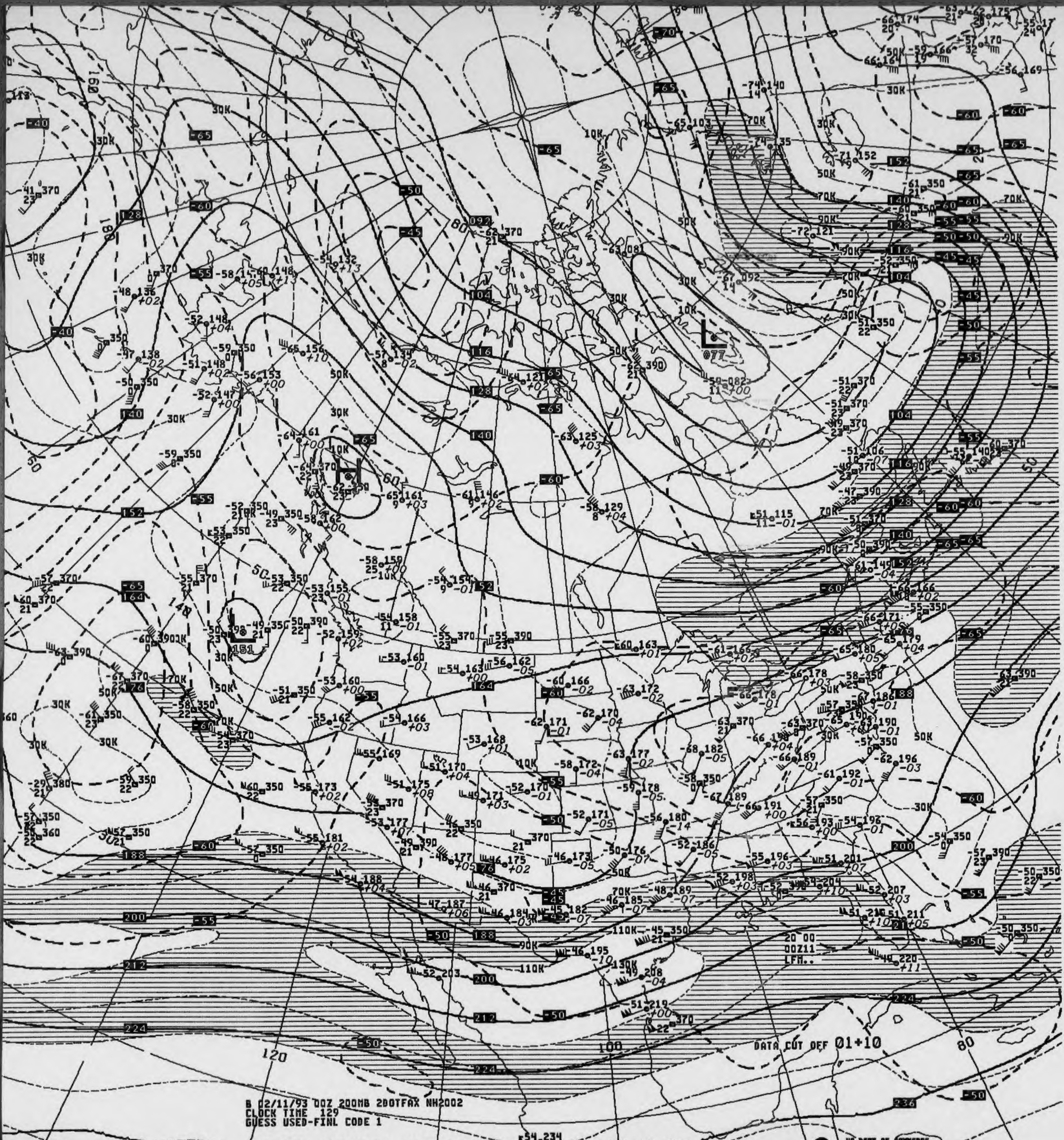
B 02/11/93 00Z 200MB 200TFAX NH2002
CLOCK TIME 129
GUESS USED-FINL CODE 1

DATA CUT OFF 01+10

20 00
00Z11
LFM..

H
L
L
120
100
80
30K
50K
70K
90K
110K
130K
-65
-60
-55
-50
-45
-40
188
200
212
224
236

V039 .. 200MB ANALYSIS HEIGHTS/ISOTACHS 00Z THU 11 FEB 93

US DEPT OF COMMERCE
NOAA/NWS/NMC WASHINGTON

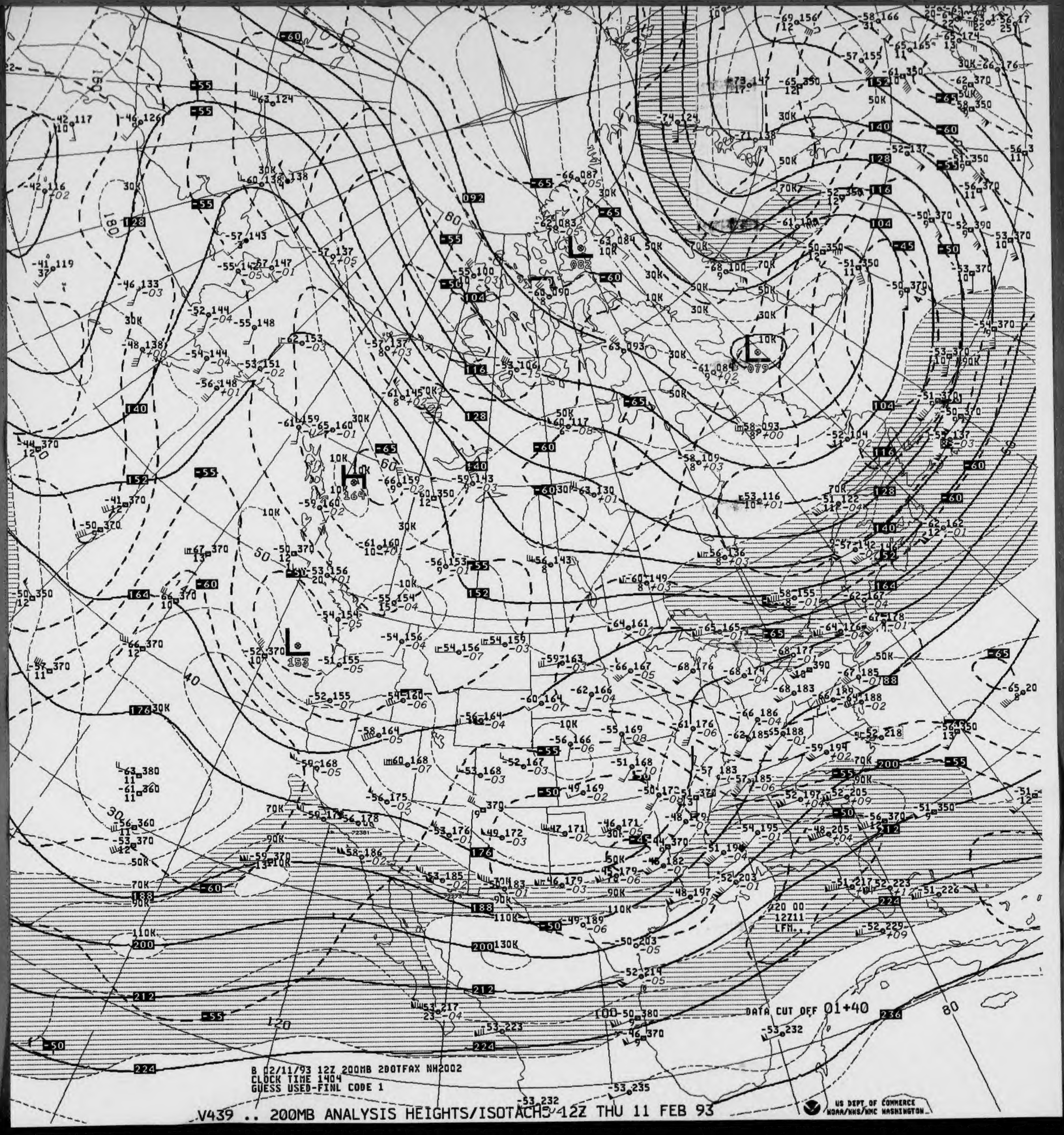
B 02/11/93 12Z 200MB 200TFAX NH2002
CLOCK TIME 1404
GUESS USED-FINL CODE 1
DATA CUT OFF 01+40
US DEPT OF COMMERCE
NOAA/NWS/NMC WASHINGTON

V439 .. 200MB ANALYSIS HEIGHTS/ISOTACHS 12Z THU 11 FEB 93

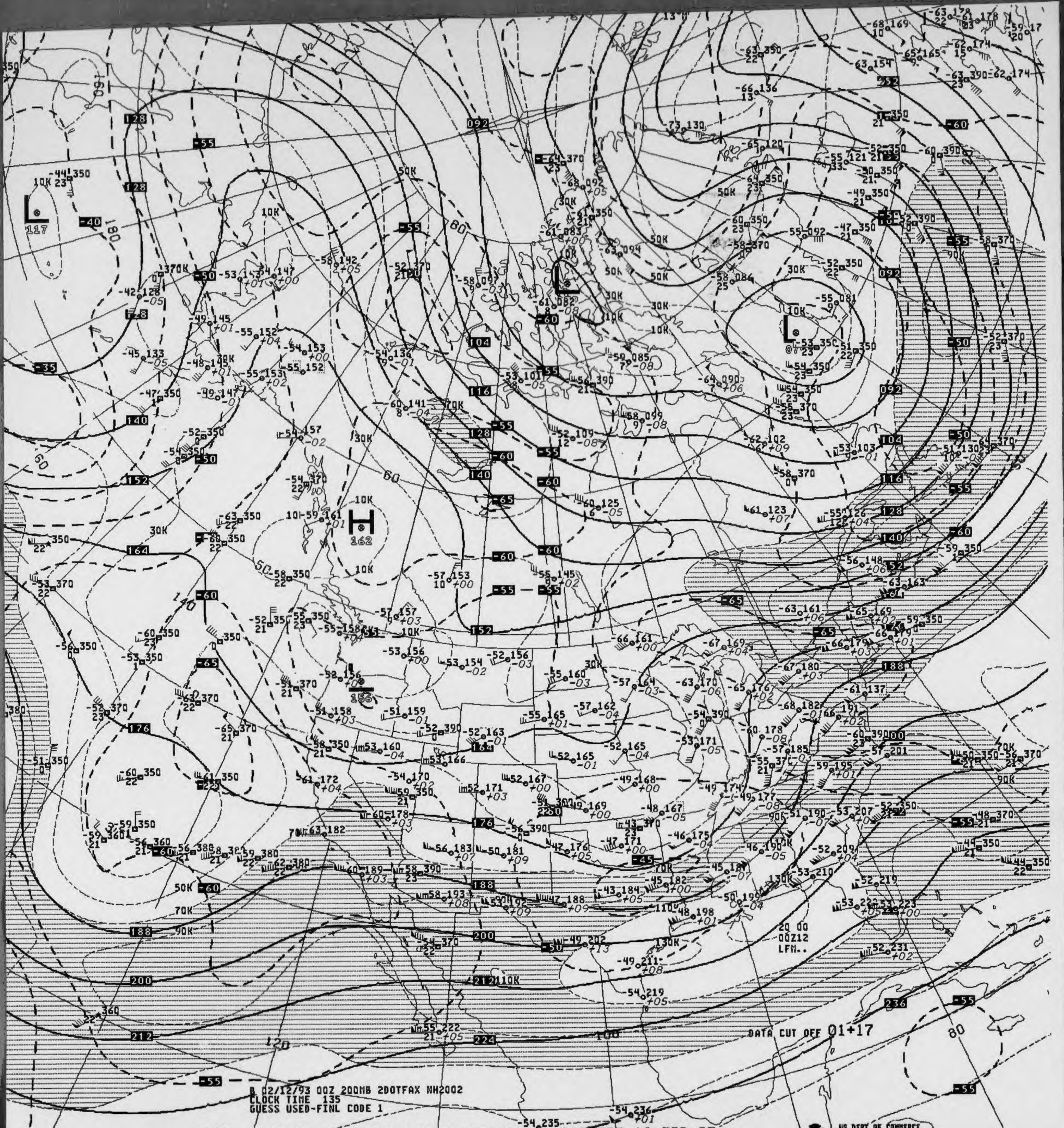

B 02/12/93 00Z 200MB 2DOTFAX NH2002
CLOCK TIME 135
GUESS USED-FINL CODE 1

DATA CUT OFF 01+17

20 00
00Z12
LFM..

V039 .. 200MB ANALYSIS HEIGHTS/ISOTACHS 00Z FRI 12 FEB 93

US DEPT OF COMMERCE
NOAA/NWS/NMC WASHINGTON

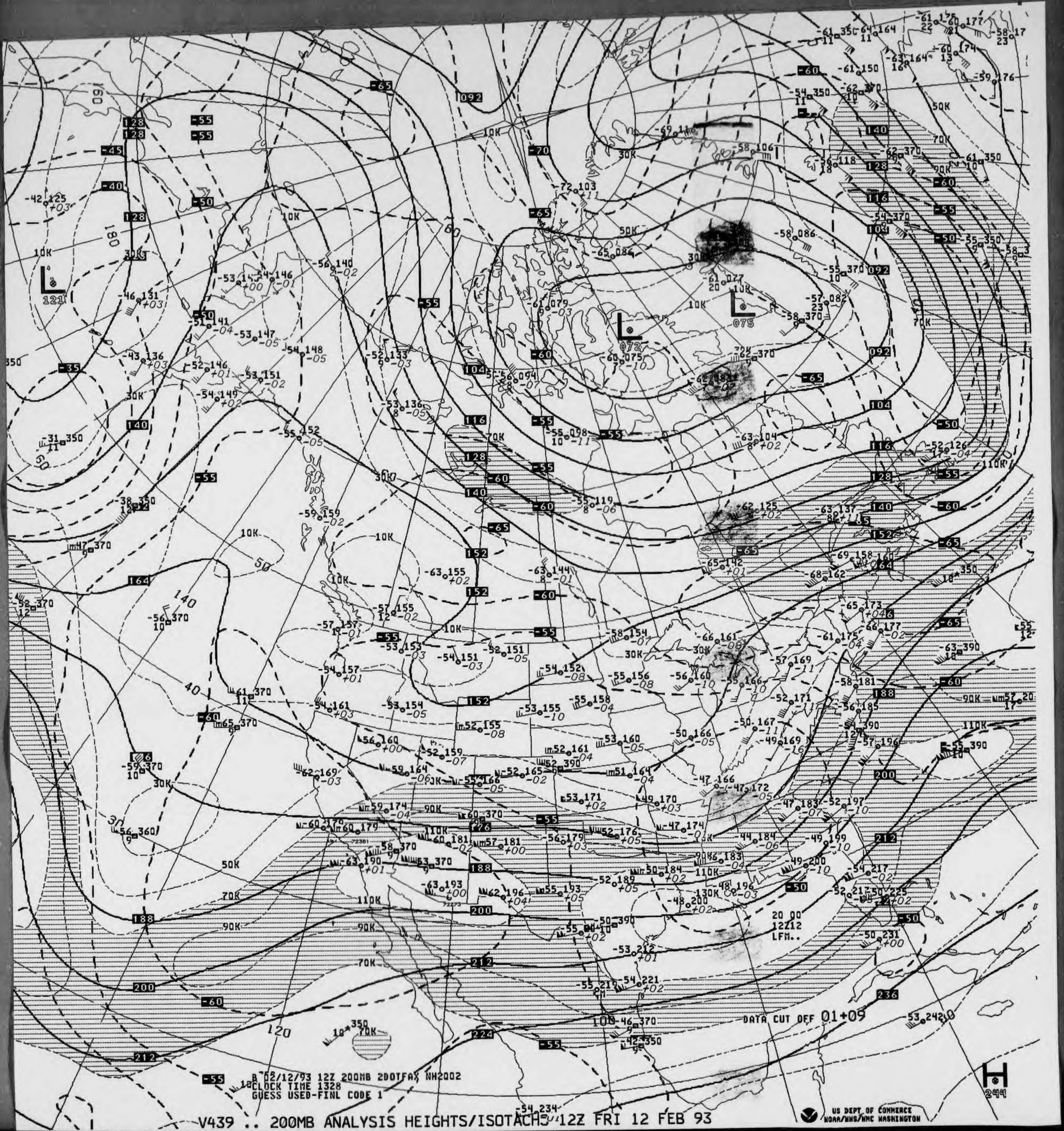

B 02/12/93 12Z 200MB 2DOTFAX NH2002
CLOCK TIME 1328
GUESS USED-FINL CODE 1
DATA CUT OFF 01+09
20 00
12Z12
LFM..
US DEPT OF COMMERCE
NOAA/NWS/NMC WASHINGTON

V439 .. 200MB ANALYSIS HEIGHTS/ISOTACHS 12Z FRI 12 FEB 93

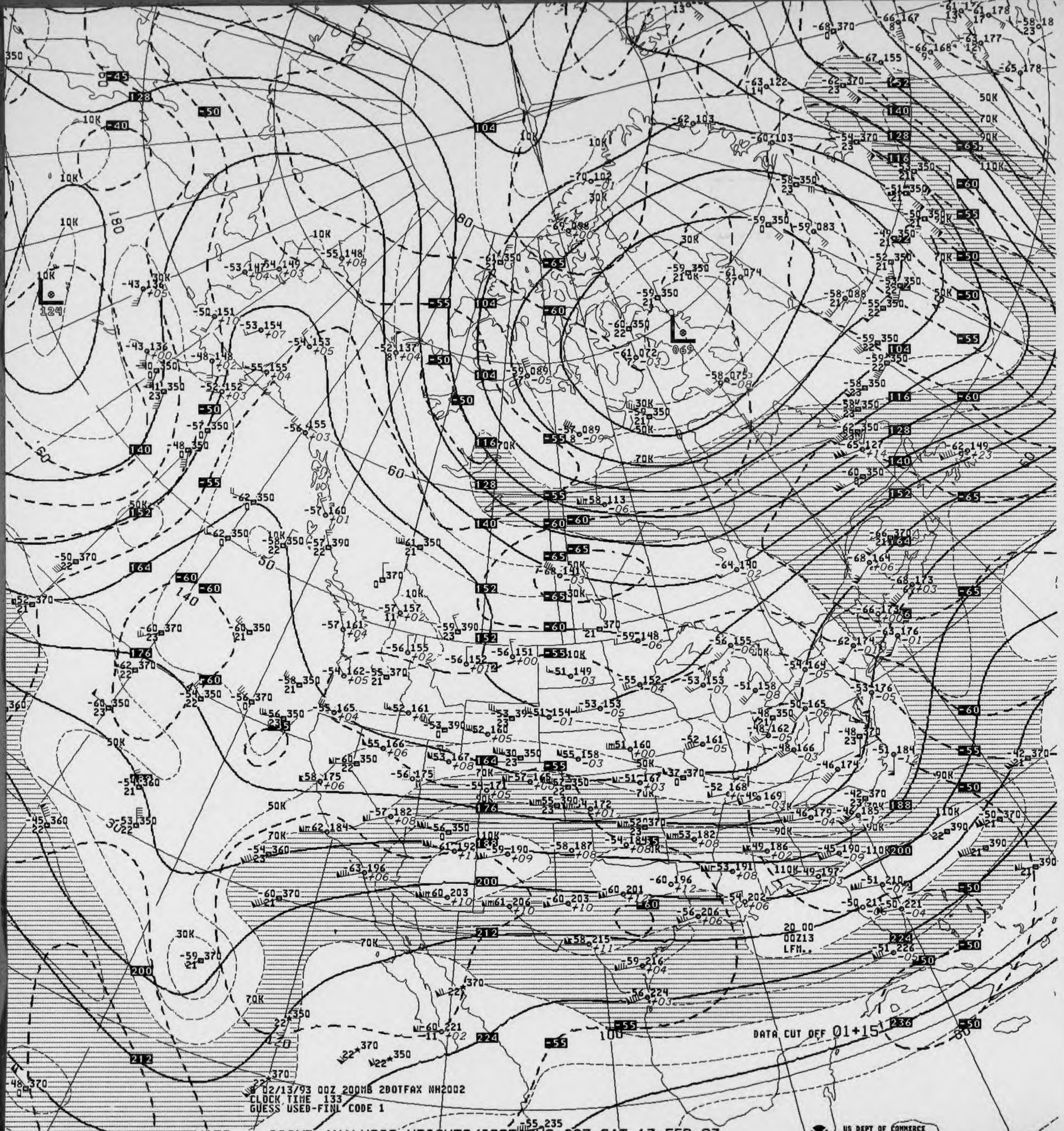
02/13/93 00Z 200MB 2DOTFAX NH2002
CLOCK TIME 133
GUESS USED-FINL CODE 1
DATA CUT OFF 01+15
20 00
00Z13
LFM..

V039 .. 200MB ANALYSIS HEIGHTS/ISOTACHS 00Z SAT 13 FEB 93

US DEPT OF COMMERCE
NOAA/NWS/NMC WASHINGTON

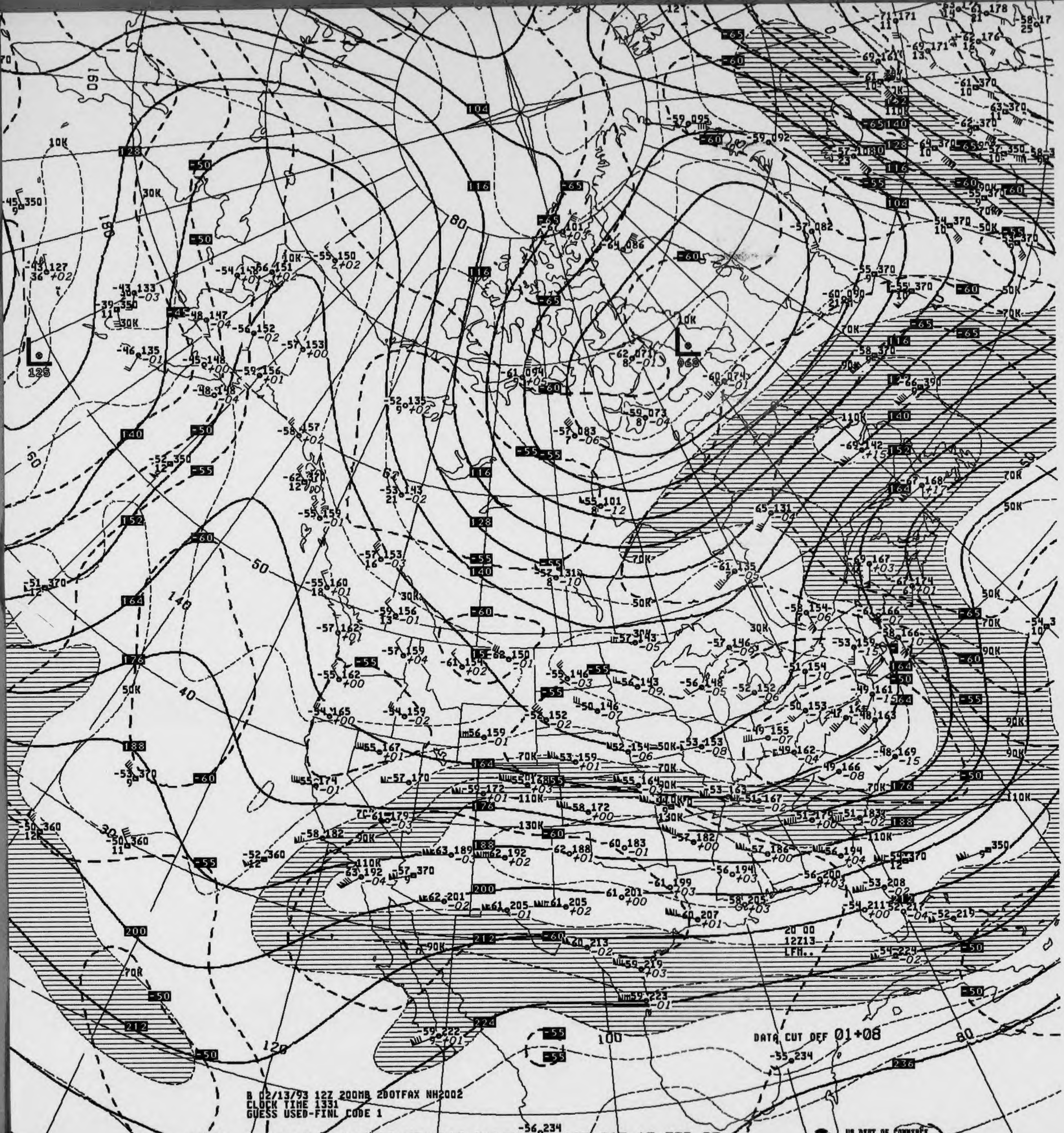

B 02/13/93 12Z 200MB 2DOTFAX NH2002
CLOCK TIME 1331
GUESS USED-FINL CODE 1

DATA CUT OFF 01+08

V439 .. 200MB ANALYSIS HEIGHTS/ISOTACHS 12Z SAT 13 FEB 93

US DEPT OF COMMERCE NOAA/NWS/NMC WASHINGTON

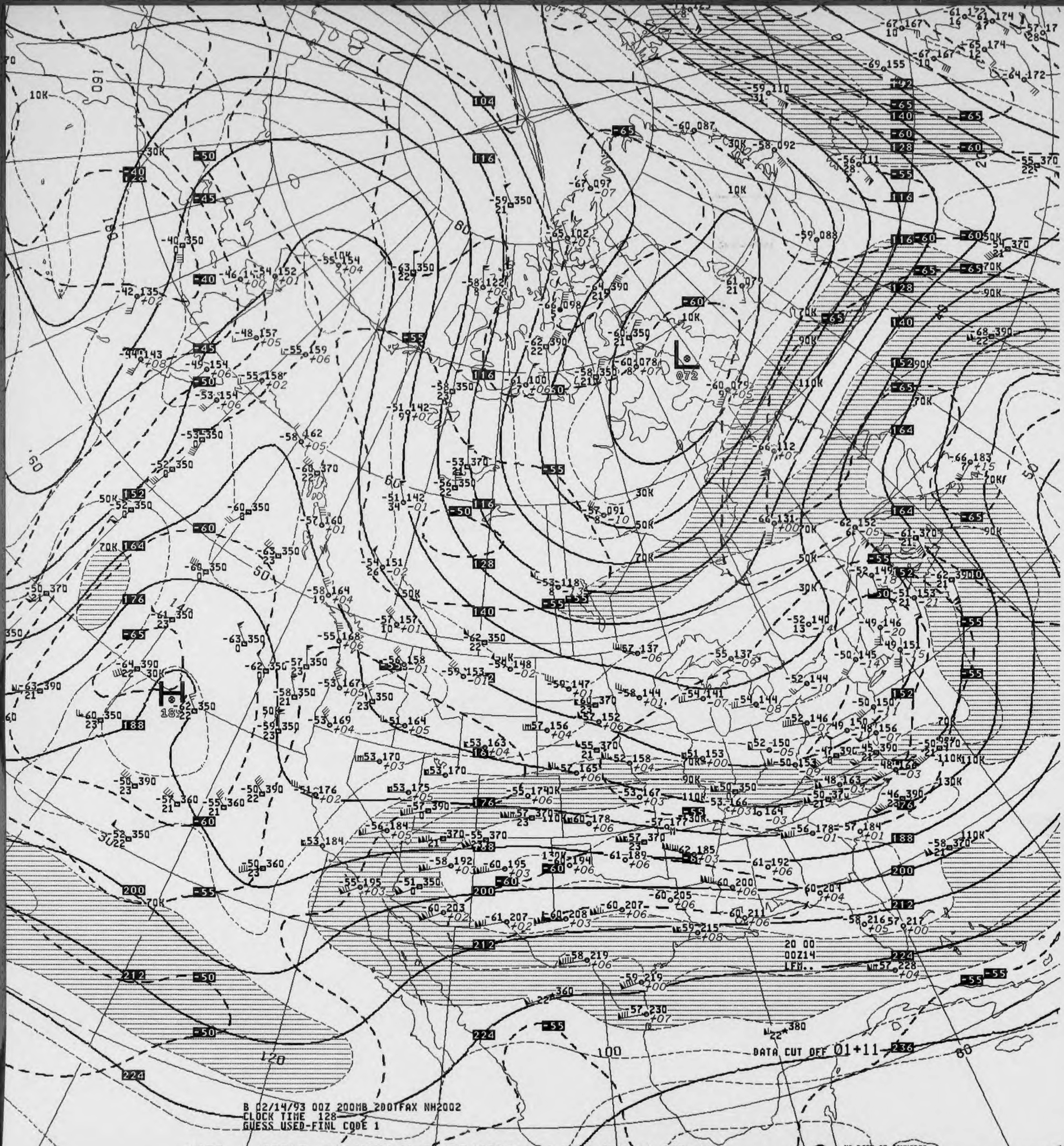
B 02/14/93 00Z 200MB 200TFAX NH2002
CLOCK TIME 128
GUESS USED-FINL CODE 1
DATA CUT OFF 01+11
20 00
00Z14
LFM..

V039 .. 200MB ANALYSIS HEIGHTS/ISOTACHS 00Z SUN 14 FEB 93

US DEPT OF COMMERCE
NOAA/NWS/NMC WASHINGTON



DATA CUT OFF 01+07
20 00
12Z14
LFM..

B 02/14/93 12Z 200MB 200TFAX NH2002
CLOCK TIME 1324
GUESS USED-FINL CODE 1

V439 .. 200MB ANALYSIS HEIGHTS/ISOTACHS 12Z SUN 14 FEB 93

US DEPT OF COMMERCE
NOAA/NWS/NMC WASHINGTON

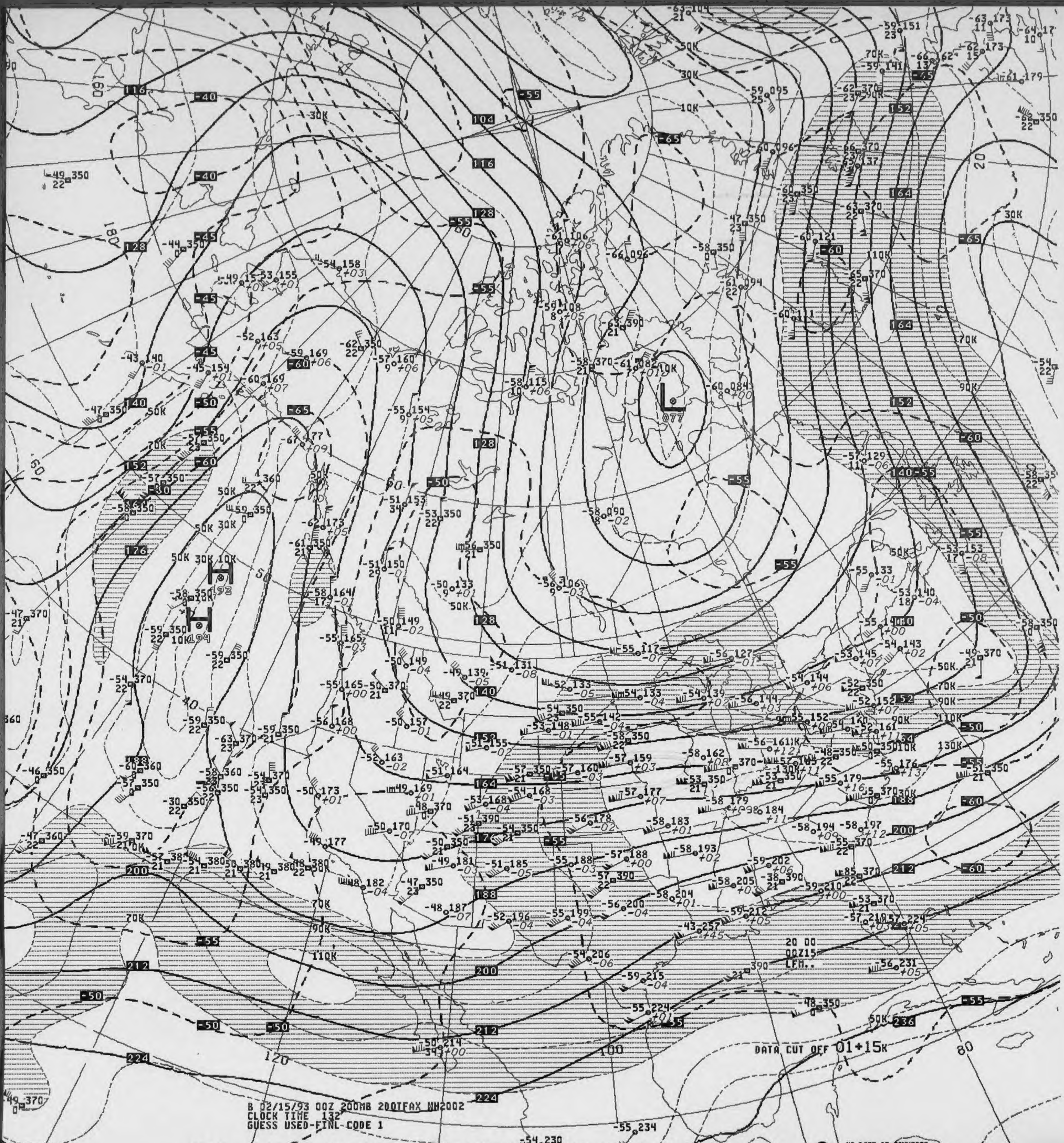

B 02/15/93 00Z 200MB 200TFAX NH2002
CLOCK TIME 132
GUESS USED-FINL-CODE 1

DATA CUT OFF 01+15K

20 00
00Z15
LFM..

V039 .. 200MB ANALYSIS HEIGHTS/ISOTACHS 00Z MON 15 FEB 93

US DEPT OF COMMERCE
NOAA/NWS/NMC WASHINGTON


L 070
L 079
H 192
H 215
104
116
128
140
152
164
176
188
200
212
224
236
-45
-50
-55
-60
-65
10K
30K
50K
70K
90K
110K
130K
150K
20 00
12Z15
LFM..
DATA CUT OFF 01+11
B 02/15/93 12Z 200MB 2DOTFAX NH2002
CLOCK TIME 1331
GUESS USED-FINL CODE 1
US DEPT OF COMMERCE
NOAA/NWS/NMC WASHINGTON

V439 .. 200MB ANALYSIS HEIGHTS/ISOTACHS 12Z MON 15 FEB 93

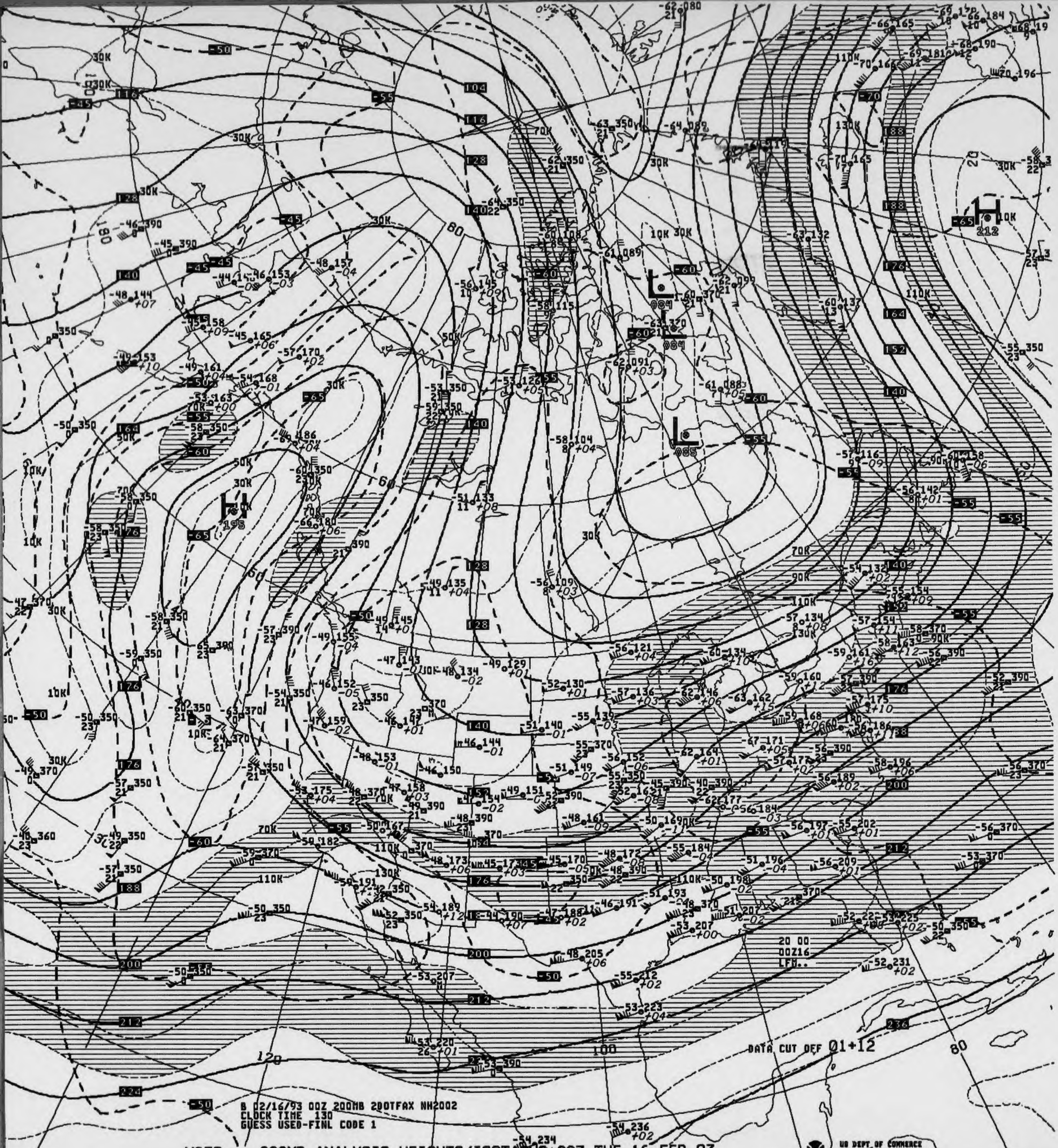
B 02/16/93 00Z 200MB 200TFAX NH2002
CLOCK TIME 130
GUESS USED-FINL CODE 1
DATA CUT OFF 01+12
20 00
00Z16
LFM..
H
212
H
195
L
084
L
085

V039 .. 200MB ANALYSIS HEIGHTS/ISOTACHS 00Z TUE 16 FEB 93

US DEPT OF COMMERCE
NOAA/NWS/NMC WASHINGTON

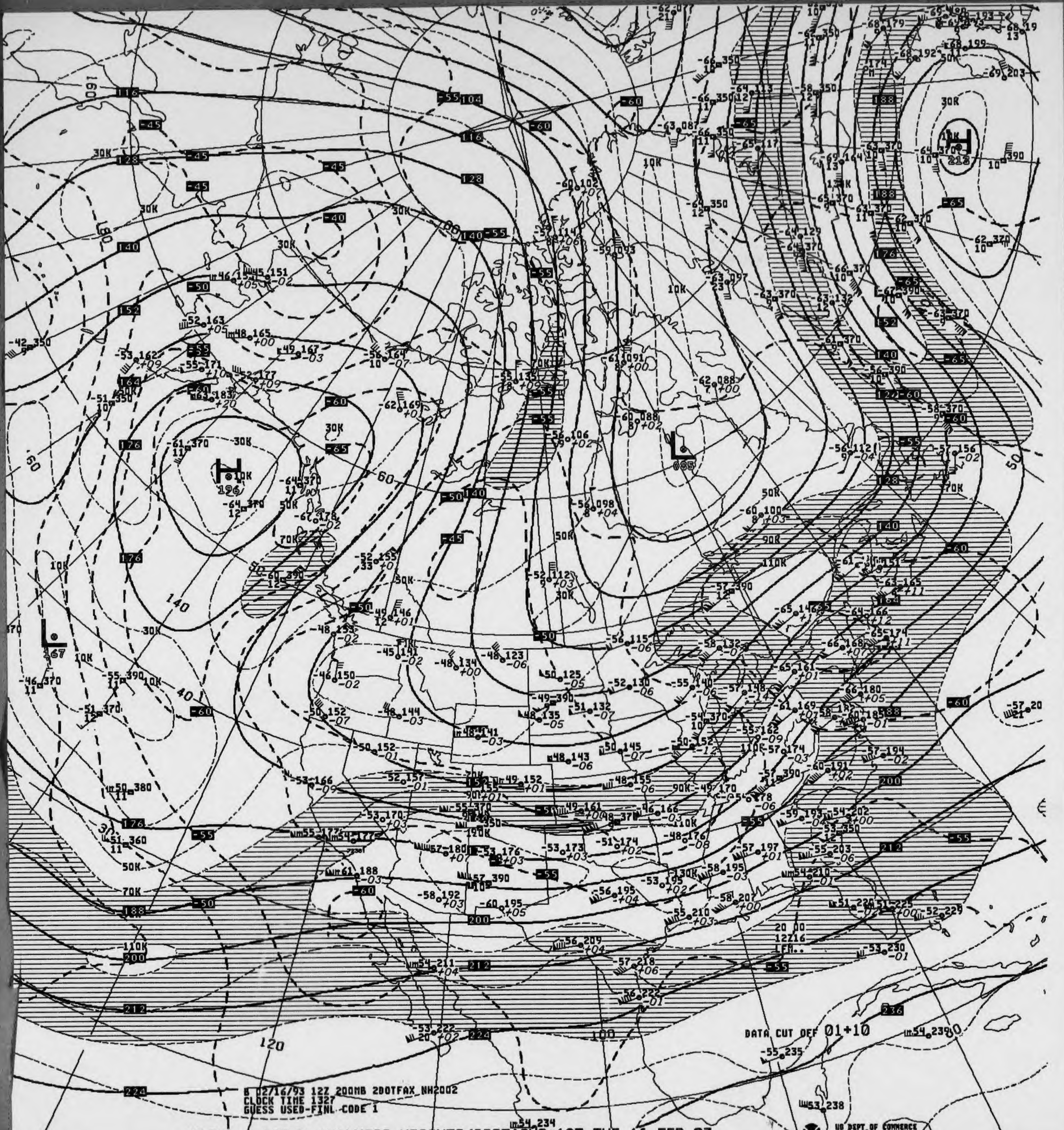
H
196
L
167
H
212
L
085
DATA CUT OFF 01+10
B 02/16/93 12Z 200MB 200TFAX_NH2002
CLOCK TIME 1327
GUESS USED-FINL CODE 1
US DEPT OF COMMERCE
NOAA/NWS/NMC WASHINGTON

V439 .. 200MB ANALYSIS HEIGHTS/ISOTACHS 12Z TUE 16 FEB 93

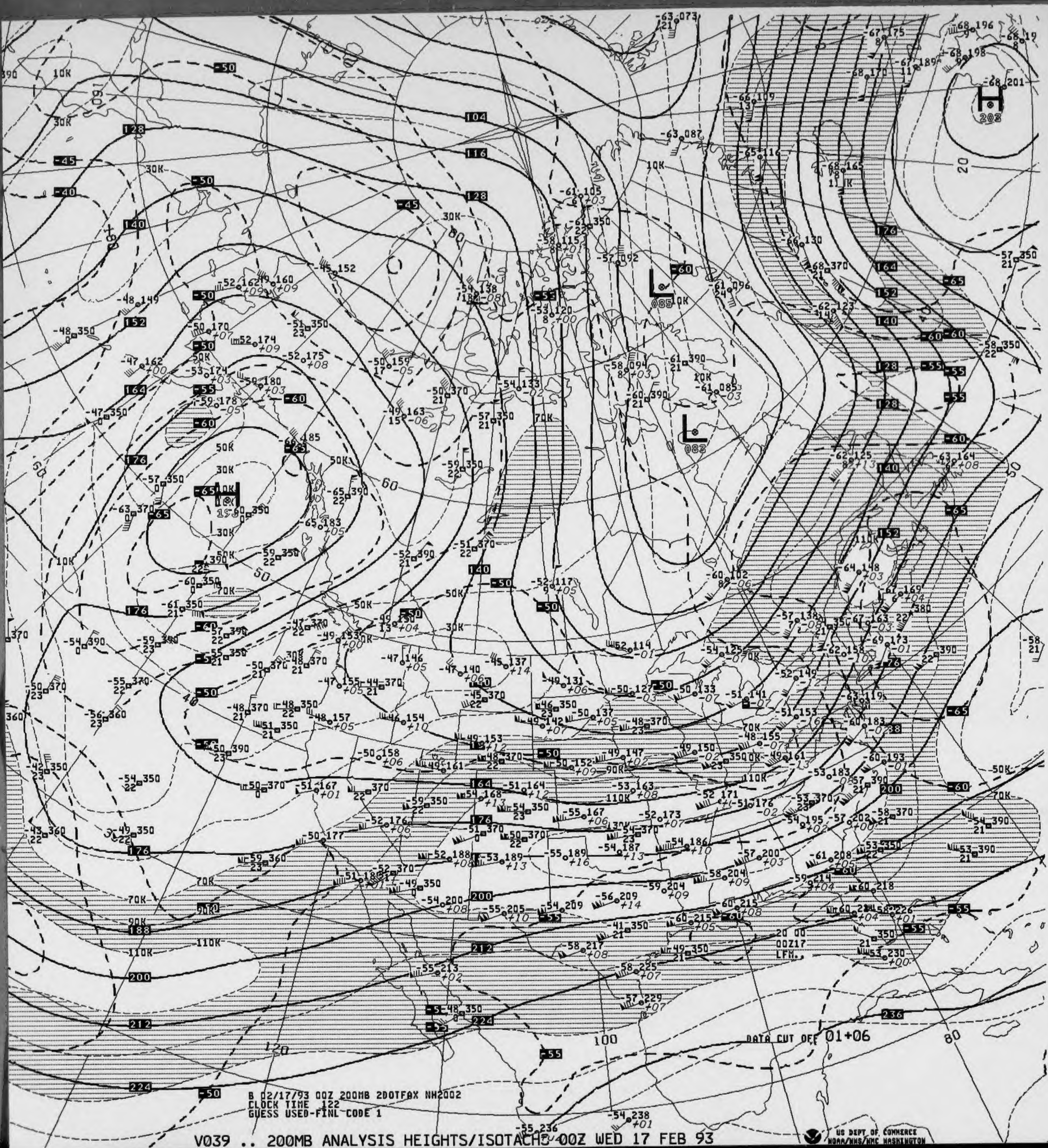
DATA CUT OFF 01+06
20 00
00Z17
LFM.
B 02/17/93 00Z 200MB 2DOTFAX NH2002
CLOCK TIME 122
GUESS USED-FINL CODE 1
US DEPT OF COMMERCE
NOAA/NWS/NMC WASHINGTON

V039 .. 200MB ANALYSIS HEIGHTS/ISOTACHS 00Z WED 17 FEB 93

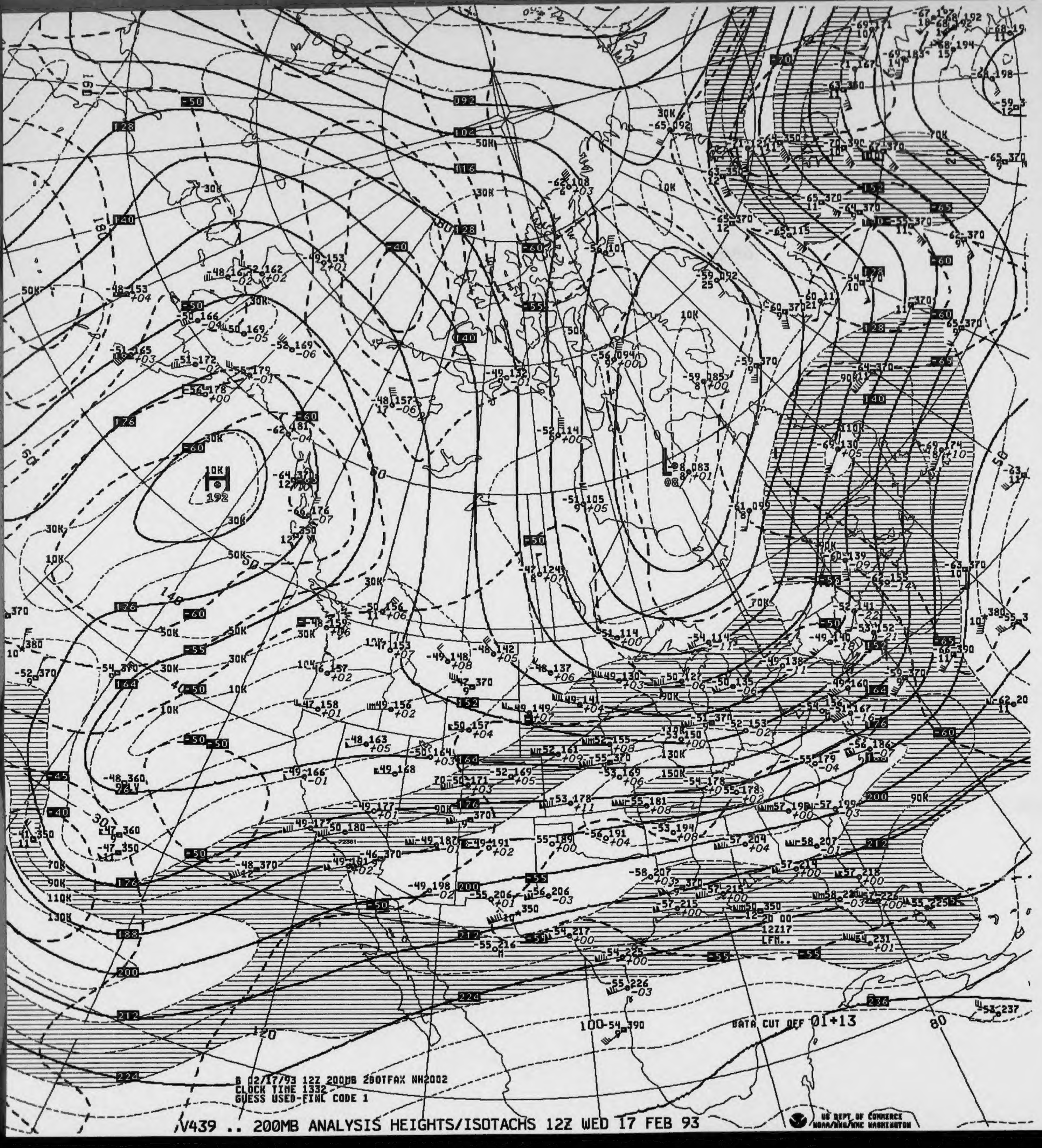
DATA CUT OFF 01+13
B 02/17/93 12Z 200MB 20OTFAX NH2002
CLOCK TIME 1332
GUESS USED-FINL CODE 1
12Z17
LFM..
US DEPT OF COMMERCE
NOAA/NWS/NMC WASHINGTON

V439 .. 200MB ANALYSIS HEIGHTS/ISOTACHS 12Z WED 17 FEB 93

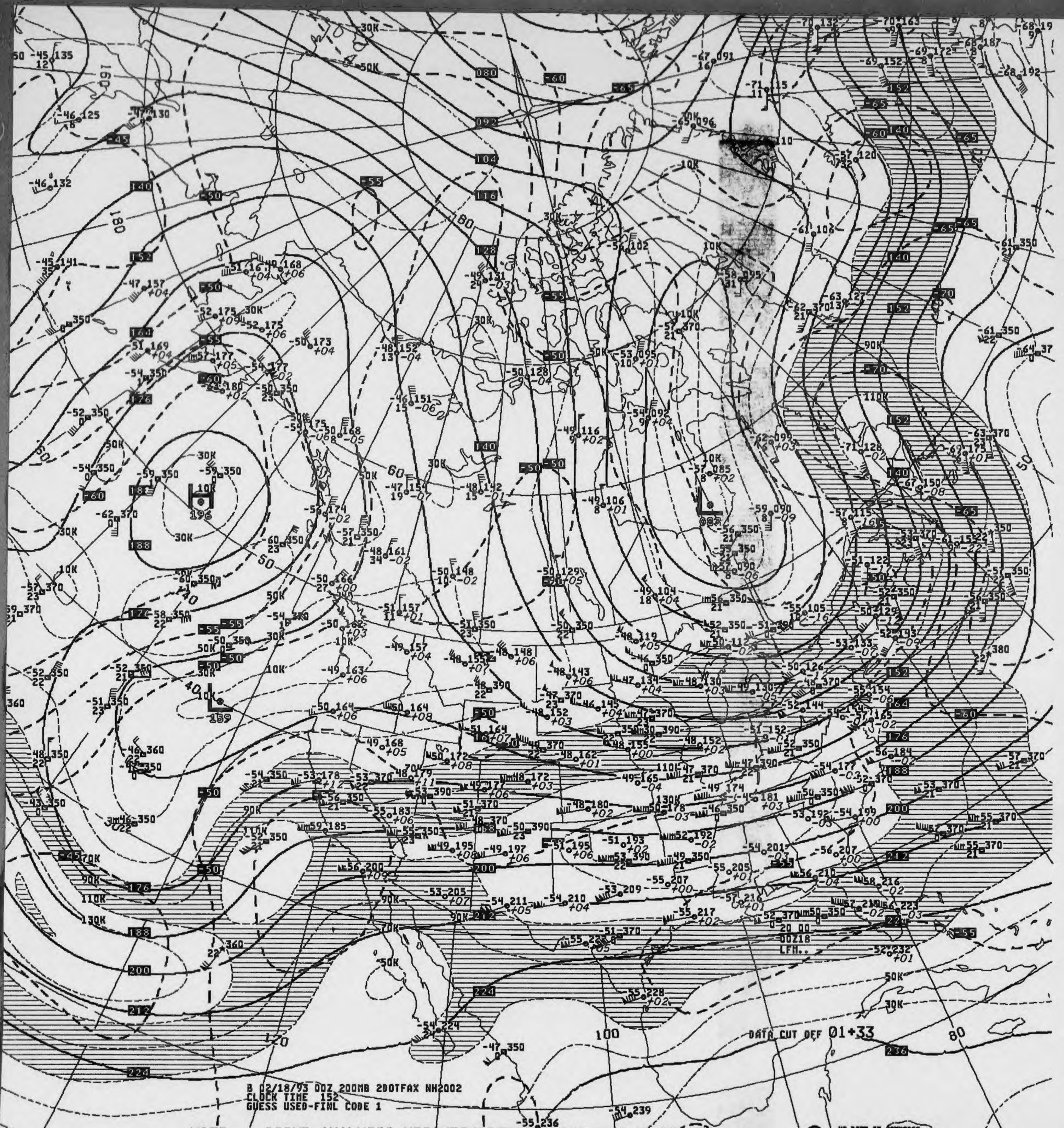

B 02/18/93 00Z 200MB 200TFAX NH2002
CLOCK TIME 152
GUESS USED-FINL CODE 1

DATA CUT OFF 01+33

20 00
00Z18
LFM..

V039 .. 200MB ANALYSIS HEIGHTS/ISOTACHS 00Z THU 18 FEB 93

US DEPT OF COMMERCE
NOAA/NWS/NMC WASHINGTON

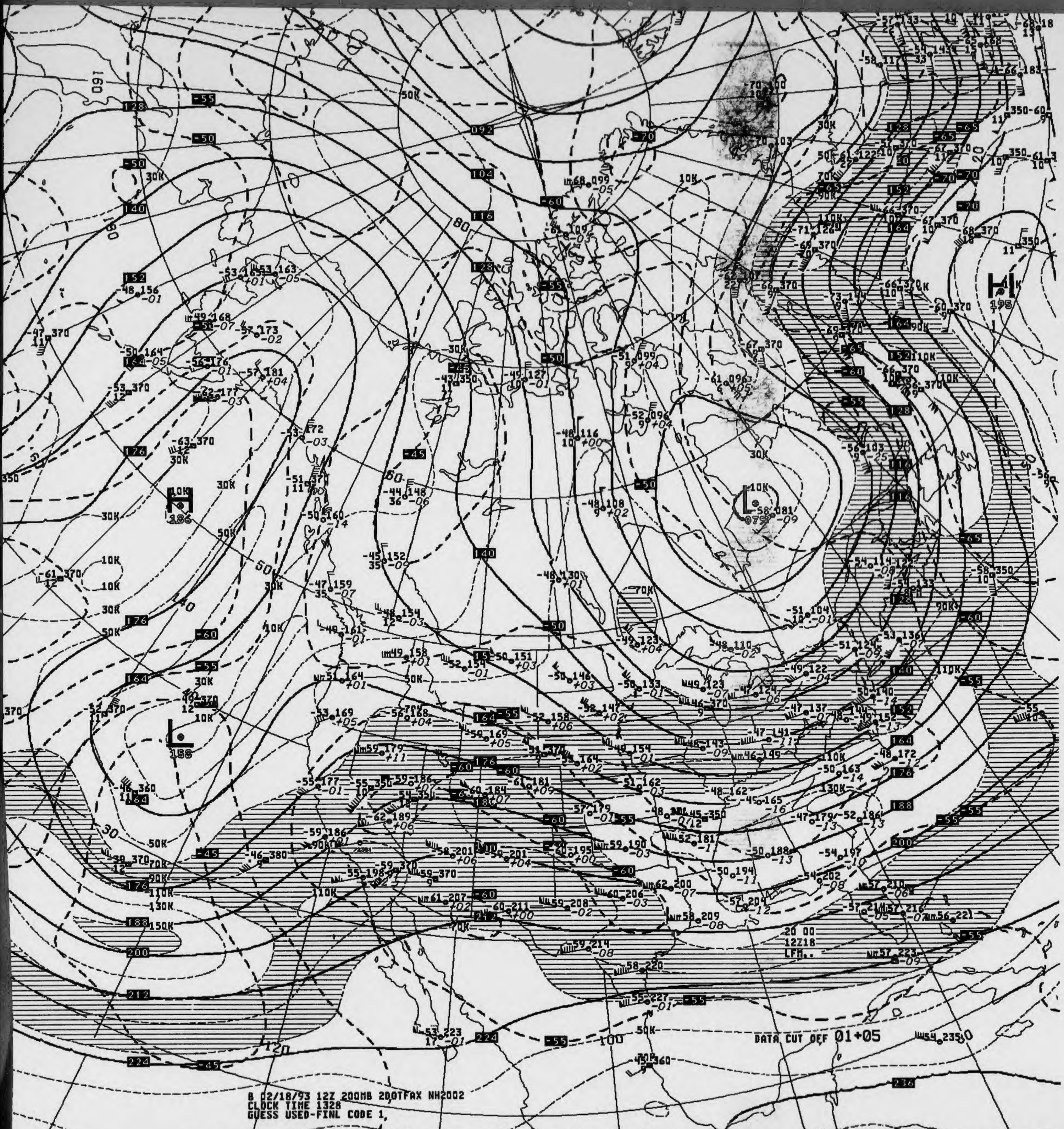
H
186
H
195
L
079
L
158
DATA CUT OFF 01+05
US DEPT OF COMMERCE
NOAA/NWS/NMC WASHINGTON

B 02/18/93 12Z 200MB 20DTFAX NH2002
CLOCK TIME 1328
GUESS USED-FINL CODE 1,

V439 .. 200MB ANALYSIS HEIGHTS/ISOTACHS 12Z THU 18 FEB 93

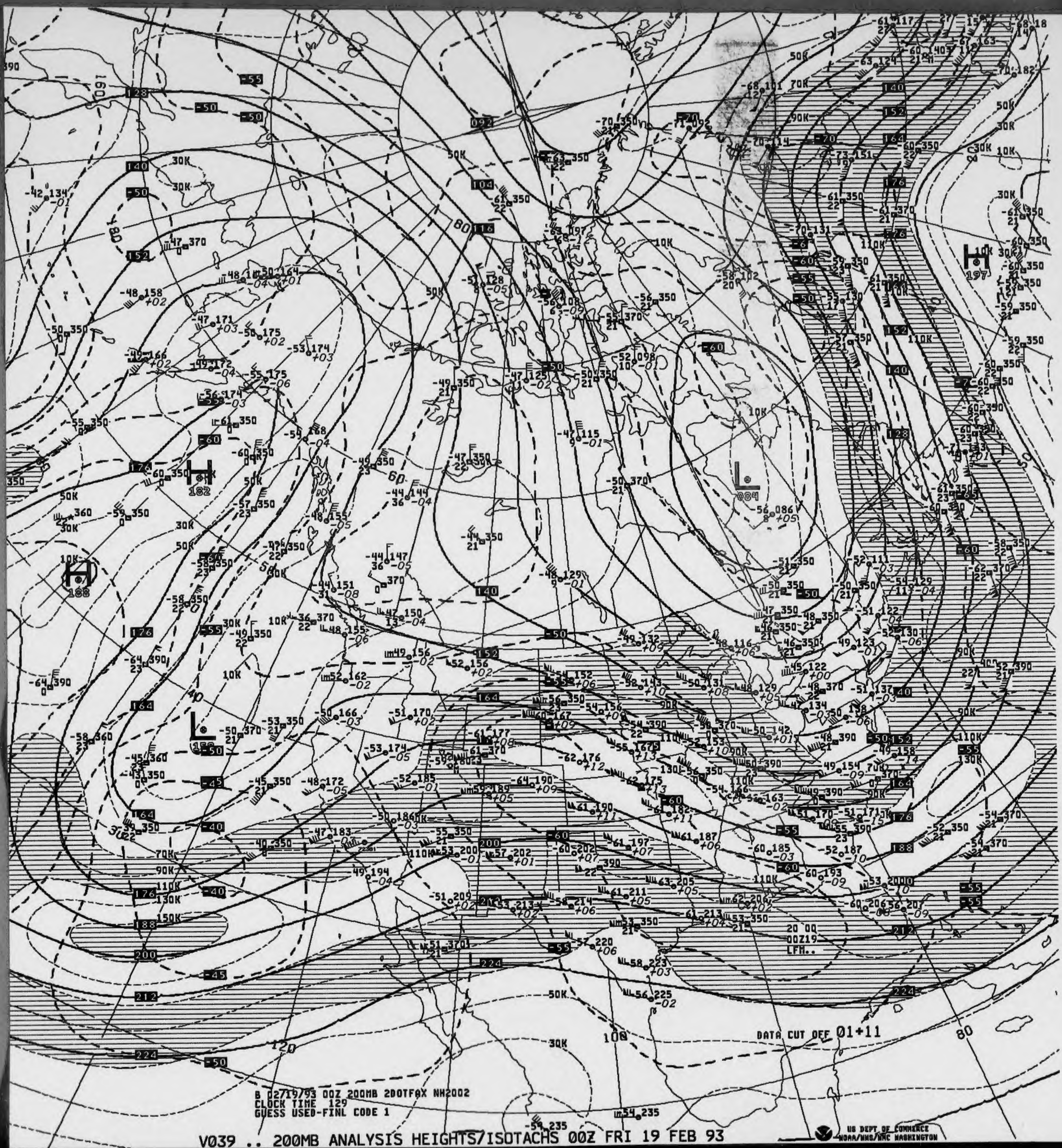
B 02/19/93 00Z 200MB 2DOTFAX NH2002
CLOCK TIME 129
GUESS USED-FINL CODE 1
DATA CUT OFF 01+11
20 OQ
00Z19
LFM..
US DEPT OF COMMERCE
NOAA/NWS/NMC WASHINGTON
H
182
H
188
H
197
L
084
L
158
092
104
116
128
140
152
164
176
188
200
212
224
-45
-50
-55
-60
-70
10K
30K
50K
70K
90K
110K
130K
150K
60
80
100
120
140
160
180

V039 .. 200MB ANALYSIS HEIGHTS/ISOTACHS 00Z FRI 19 FEB 93

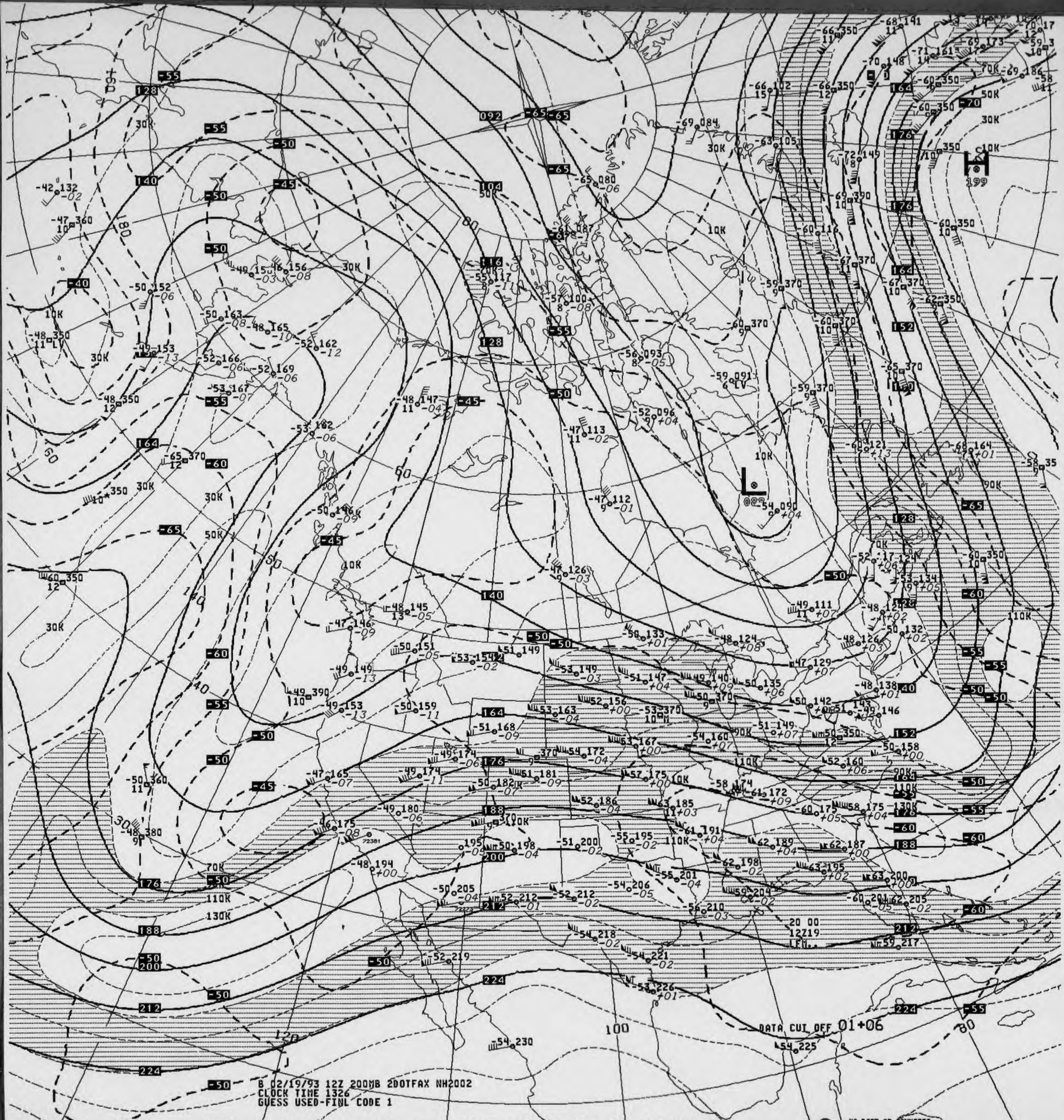
DATA CUT OFF 01+06
20 00
12Z19
LFM..

B 02/19/93 12Z 200MB 200TFAX NH2002
CLOCK TIME 1326
GUESS USED-FINL CODE 1

V439 .. 200MB ANALYSIS HEIGHTS/ISOTACHS 12Z FRI 19 FEB 93

US DEPT OF COMMERCE
NOAA/NWS/NMC WASHINGTON

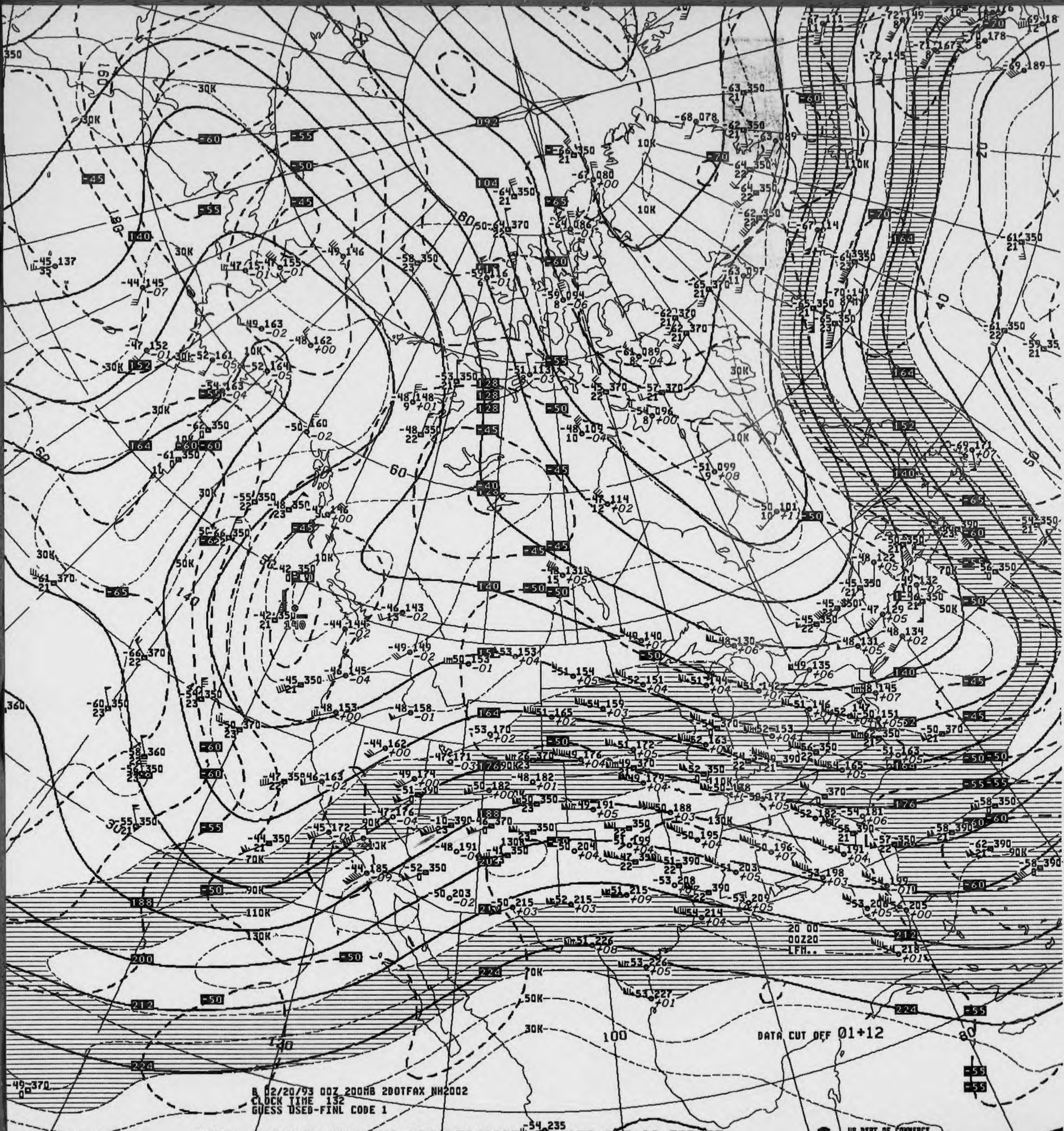
DATA CUT OFF 01+12
20 00
00Z20
LFM..
B 02/20/93 00Z 200MB 2DOTFAX NH2002
CLOCK TIME 132
GUESS USED-FINL CODE 1

V039 .. 200MB ANALYSIS HEIGHTS/ISOTACHS 00Z SAT 20 FEB 93

US DEPT OF COMMERCE
NOAA/NWS/NMC WASHINGTON

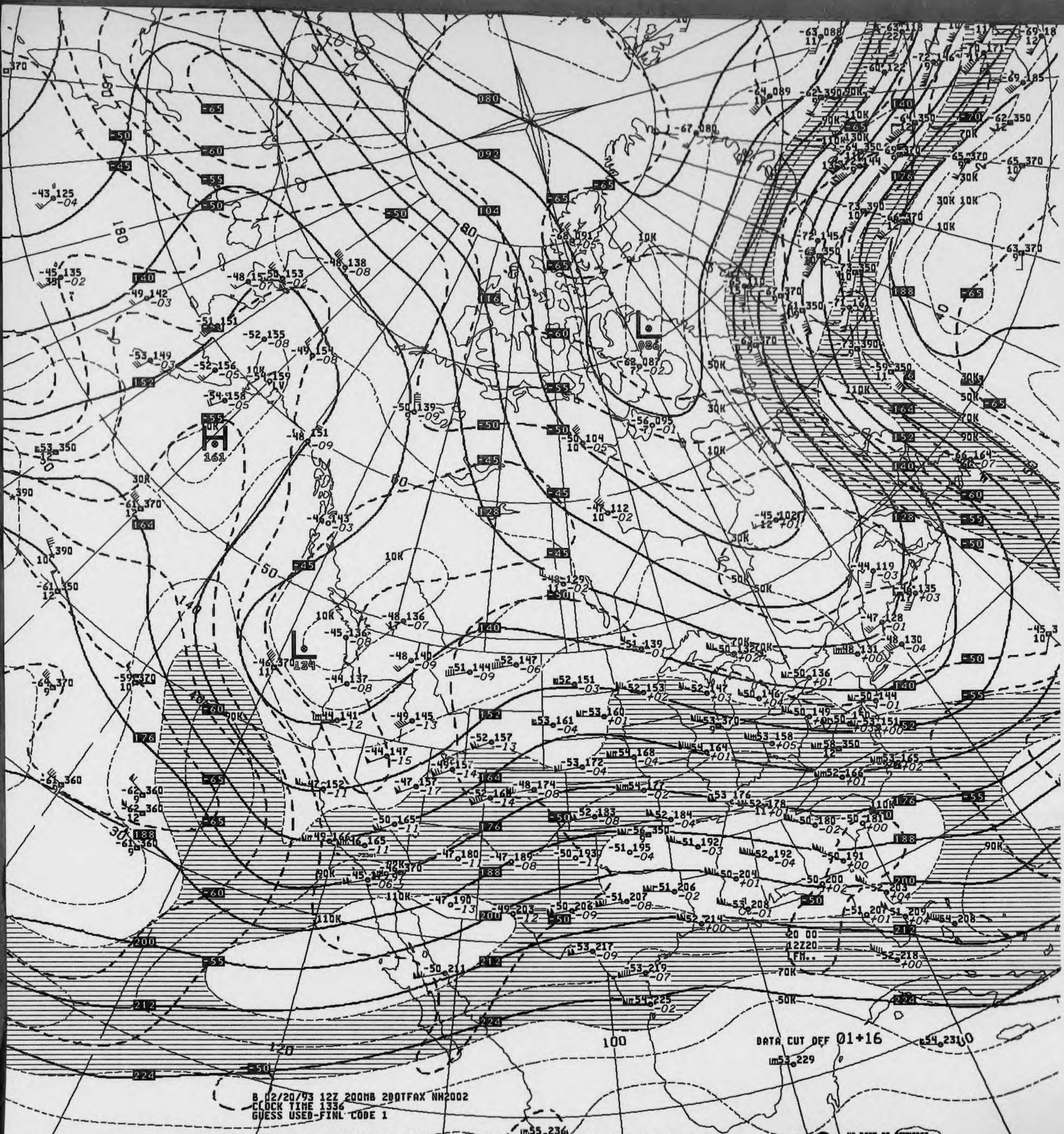
B 02/20/93 12Z 200MB 200TFAX NH2002
CLOCK TIME 1336
GUESS USED-FINL CODE 1
DATA CUT OFF 01+16
H
L
L
US DEPT OF COMMERCE
NOAA/NWS/NMC WASHINGTON

V439 .. 200MB ANALYSIS HEIGHTS/ISOTACHS 12Z SAT 20 FEB 93

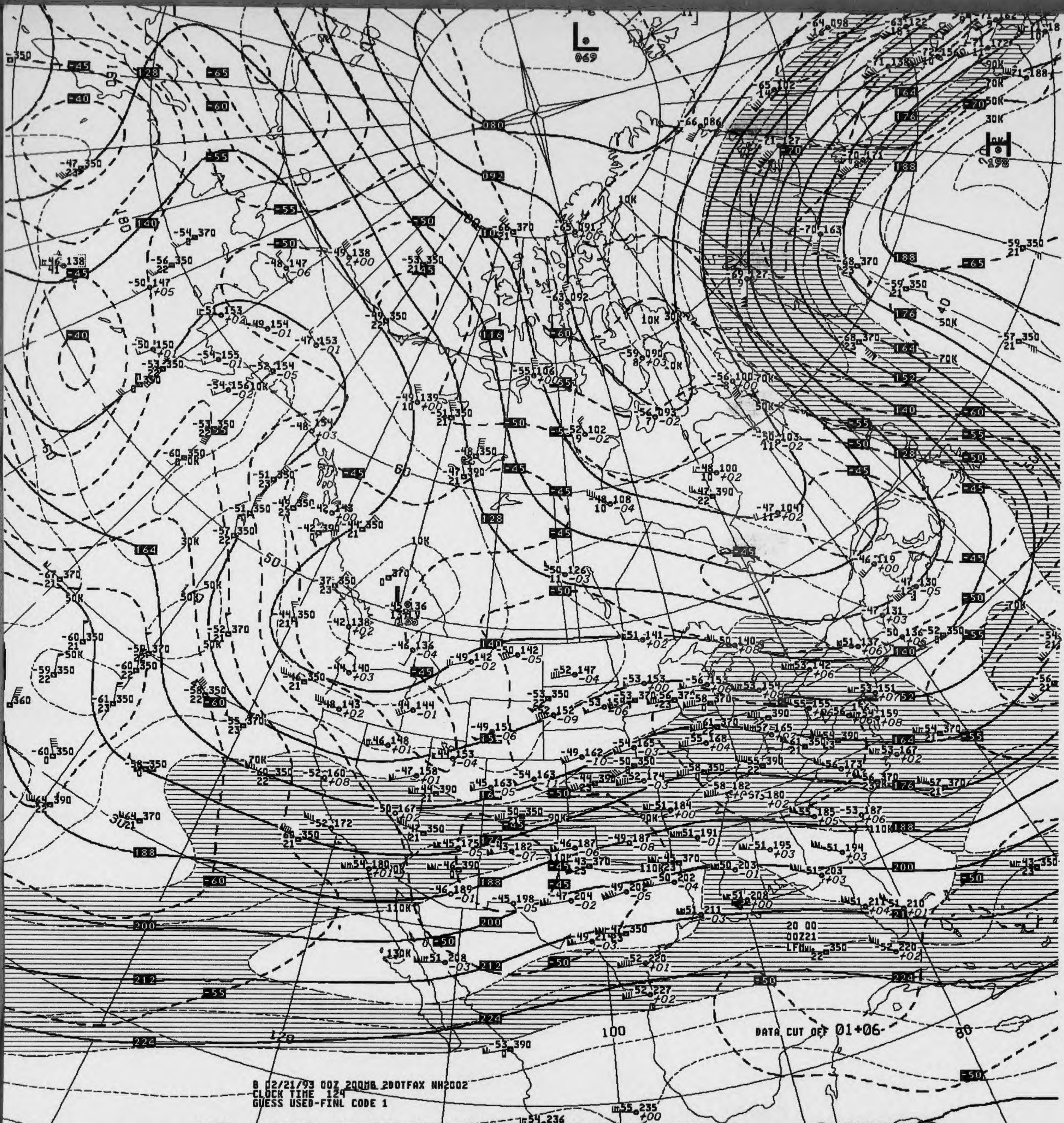

B 02/21/93 00Z 200MB 2DOTFAX NH2002
CLOCK TIME 124
GUESS USED-FINL CODE 1

DATA CUT OFF 01+06

V039 .. 200MB ANALYSIS HEIGHTS/ISOTACHS 00Z SUN 21 FEB 93

US DEPT OF COMMERCE
NOAA/NWS/NMC WASHINGTON

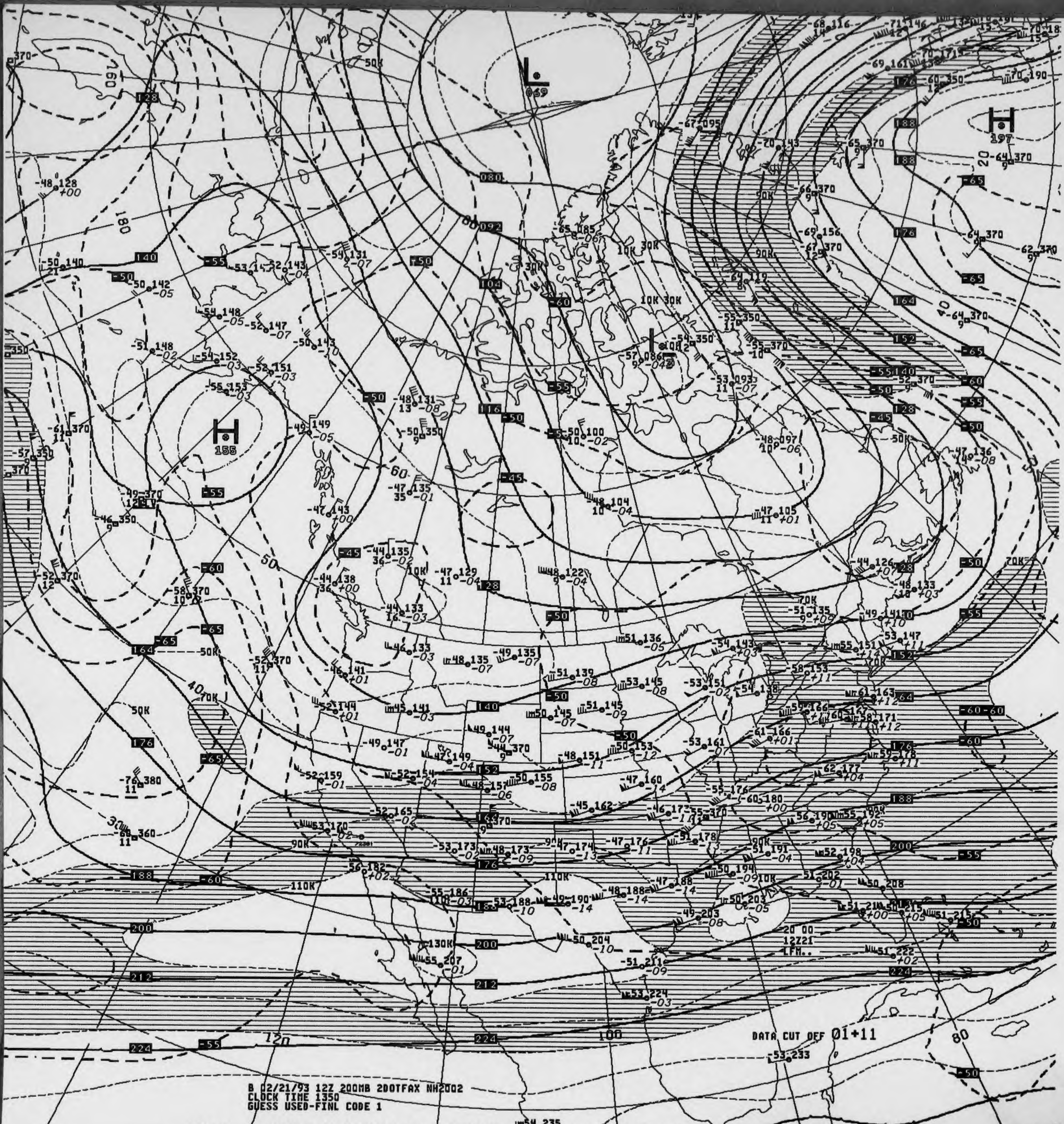
B 02/21/93 12Z 200MB 200TFAX NH2002
CLOCK TIME 1350
GUESS USED-FINL CODE 1
DATA CUT OFF 01+11
20 00
12Z21
LFM..

V439 .. 200MB ANALYSIS HEIGHTS/ISOTACHS 12Z SUN 21 FEB 93

US DEPT OF COMMERCE
NOAA/NWS/NMC WASHINGTON

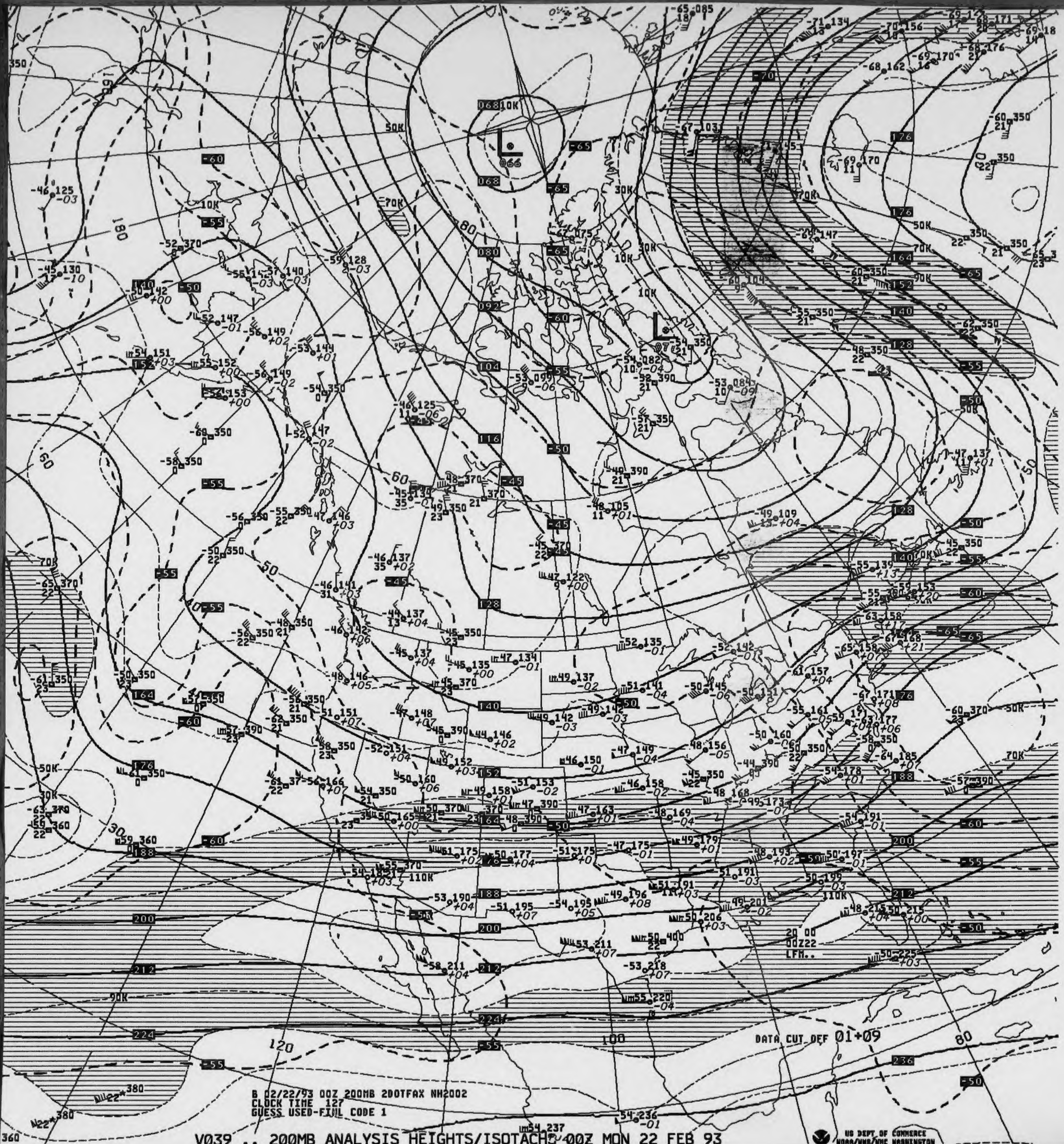
B 02/22/93 00Z 200MB 200TFAX NH2002
CLOCK TIME 127
GUESS USED-FINL CODE 1
DATA CUT OFF 01+09
20 00
00Z22
LFM..
US DEPT OF COMMERCE
NOAA/NWS/NMC WASHINGTON

V039 .. 200MB ANALYSIS HEIGHTS/ISOTACHS 00Z MON 22 FEB 93

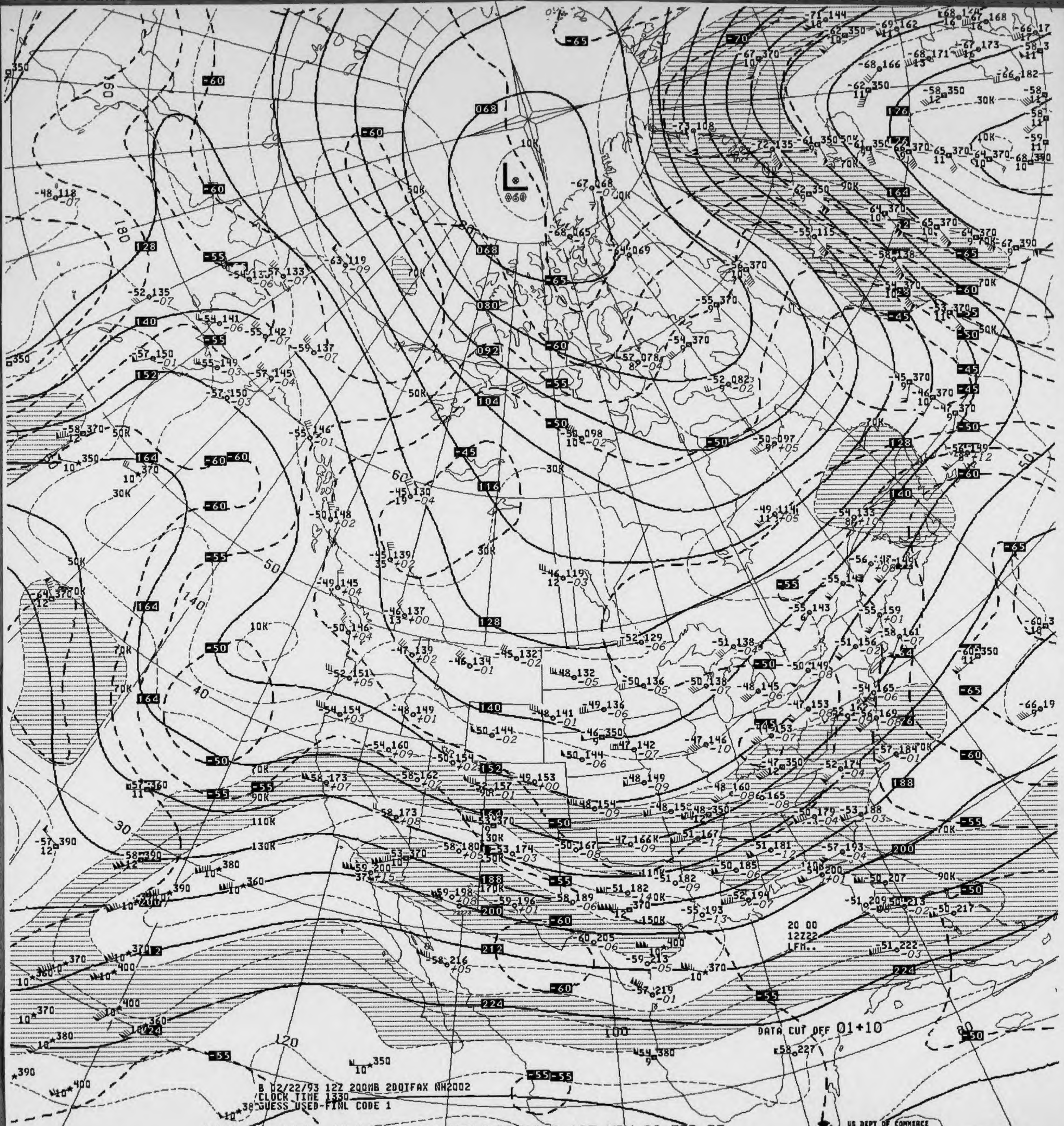
DATA CUT OFF 01+10
20 00
12Z22
LFM..
US DEPT OF COMMERCE
NOAA/NWS/NMC WASHINGTON

B 02/22/93 12Z 200MB 2001FAX NH2002
CLOCK TIME 1330
GUESS USED-FINL CODE 1

V439 .. 200MB ANALYSIS HEIGHTS/ISOTACHS 12Z MON 22 FEB 93

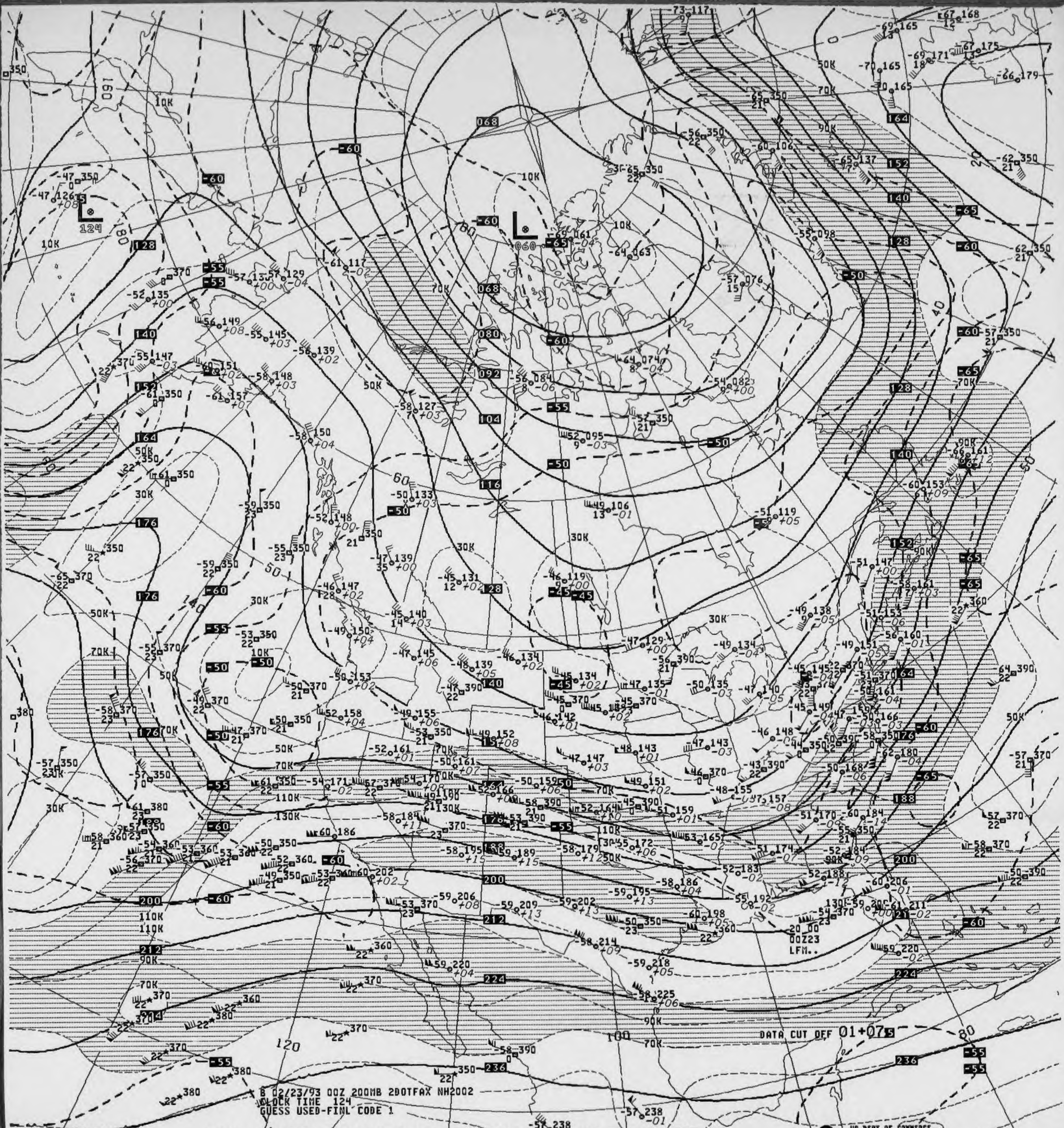
10K
30K
50K
70K
90K
110K
130K
-50
-55
-60
-65
068
080
092
104
116
128
140
152
164
176
188
200
212
224
236
60
80
100
120
140
160
180
20
40
50
DATA CUT OFF 01+07
20 00
00Z23
LFM..

B 02/23/93 00Z 200MB 2DOTFAX NH2002
CLOCK TIME 124
GUESS USED-FINL CODE 1

V039 .. 200MB ANALYSIS HEIGHTS/ISOTACHS 00Z TUE 23 FEB 93

US DEPT OF COMMERCE
NOAA/NWS/NMC WASHINGTON

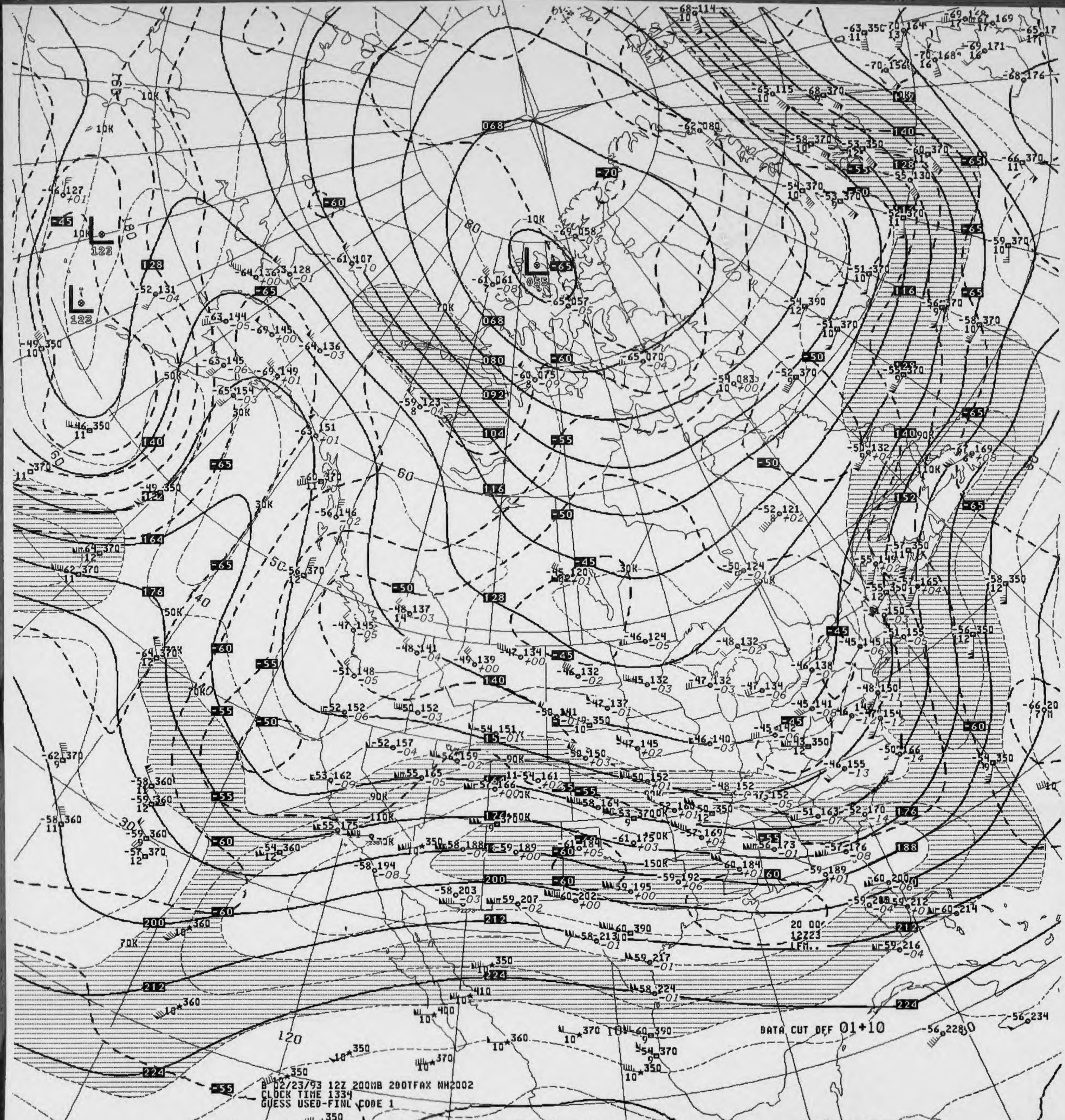
068
080
092
104
116
128
140
152
164
176
188
200
212
224
-45
-50
-55
-60
-65
-70
L
123
L
055
10K
30K
50K
70K
90K
110K
150K
20 00
12Z23
LFM..

B 02/23/93 12Z 200MB 200TFAX NH2002
CLOCK TIME 1334
GUESS USED-FINL CODE 1

DATA CUT OFF 01+10

V439 .. 200MB ANALYSIS HEIGHTS/ISOTACHS 12Z TUE 23 FEB 93

US DEPT OF COMMERCE
NOAA/NWS/NMC WASHINGTON

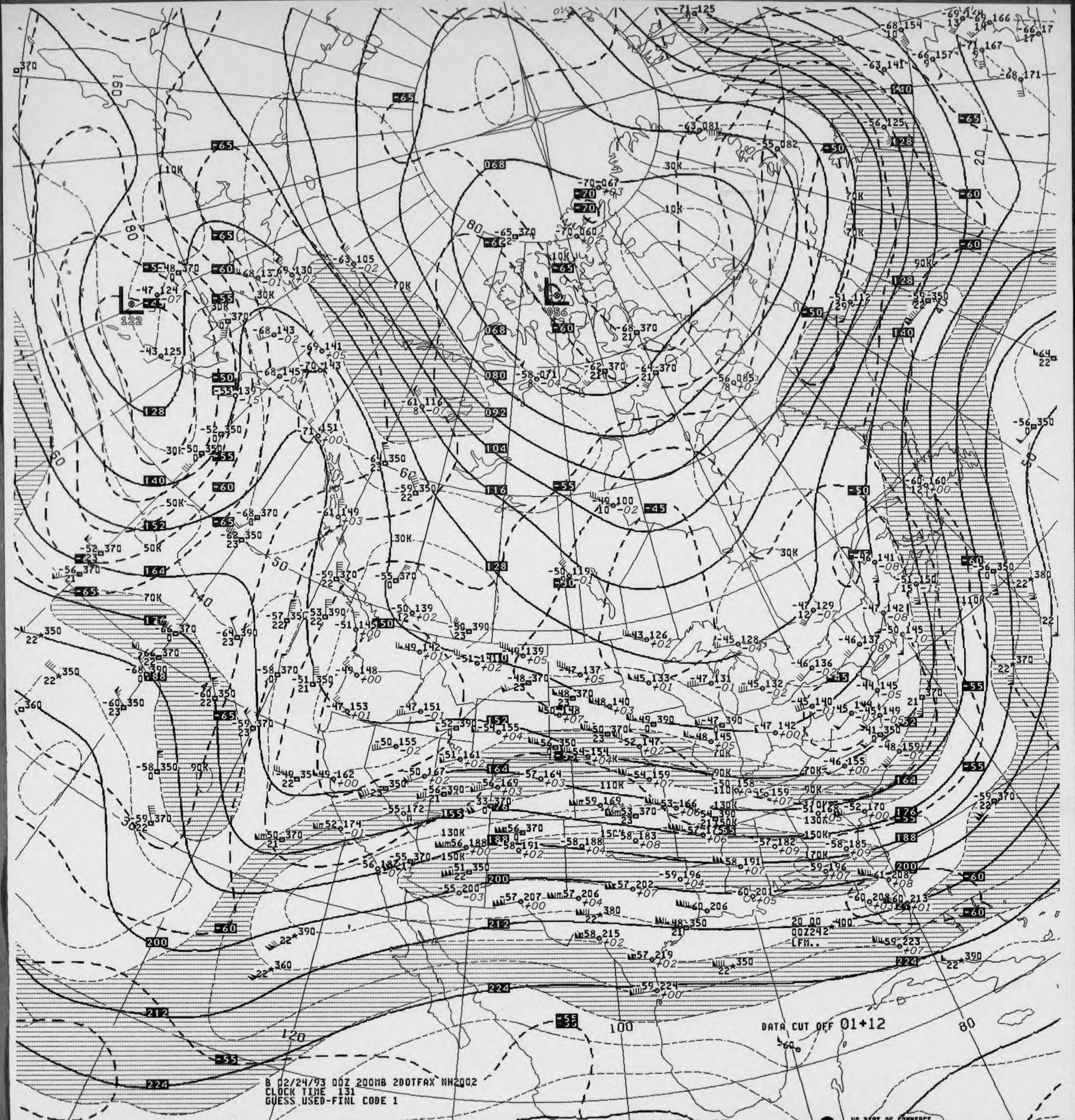
DATA CUT OFF 01+12
20 00
00Z242
LFM..
30K
70K
90K
110K
130K
150K
170K
US DEPT OF COMMERCE
NOAA/NWS/NMC WASHINGTON

B 02/24/93 00Z 200MB 2DOTFAX NH2002
CLOCK TIME 131
GUESS USED-FINL CODE 1

V039 .. 200MB ANALYSIS HEIGHTS/ISOTACHS 00Z WED 24 FEB 93

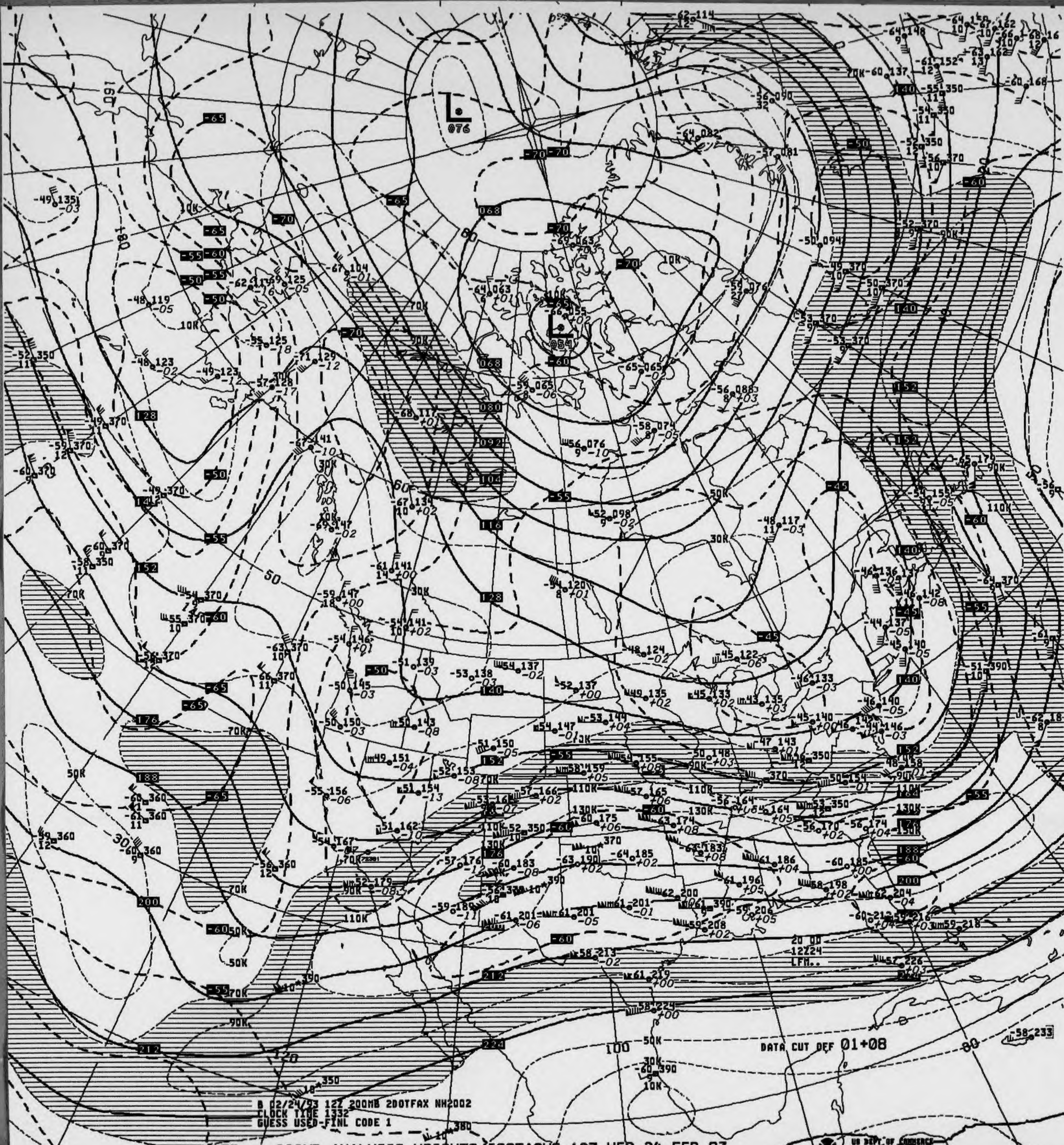
DATA CUT OFF 01+08
B 02/24/93 12Z 200MB 2DOTFAX NH2002
CLOCK TIME 1332
GUESS USED-FINL CODE 1
20 00
12Z24
LFM..
L
076
L
054
-65
-70
-60
-55
-50
-45
068
080
092
104
116
128
140
152
164
176
188
200
212
224
10K
30K
50K
70K
90K
110K
130K
150K
50
60
80
100
120
160
180
US DEPT OF COMMERCE
NOAA/NWS/NMC WASHINGTON

V439 .. 200MB ANALYSIS HEIGHTS/ISOTACHS 12Z WED 24 FEB 93

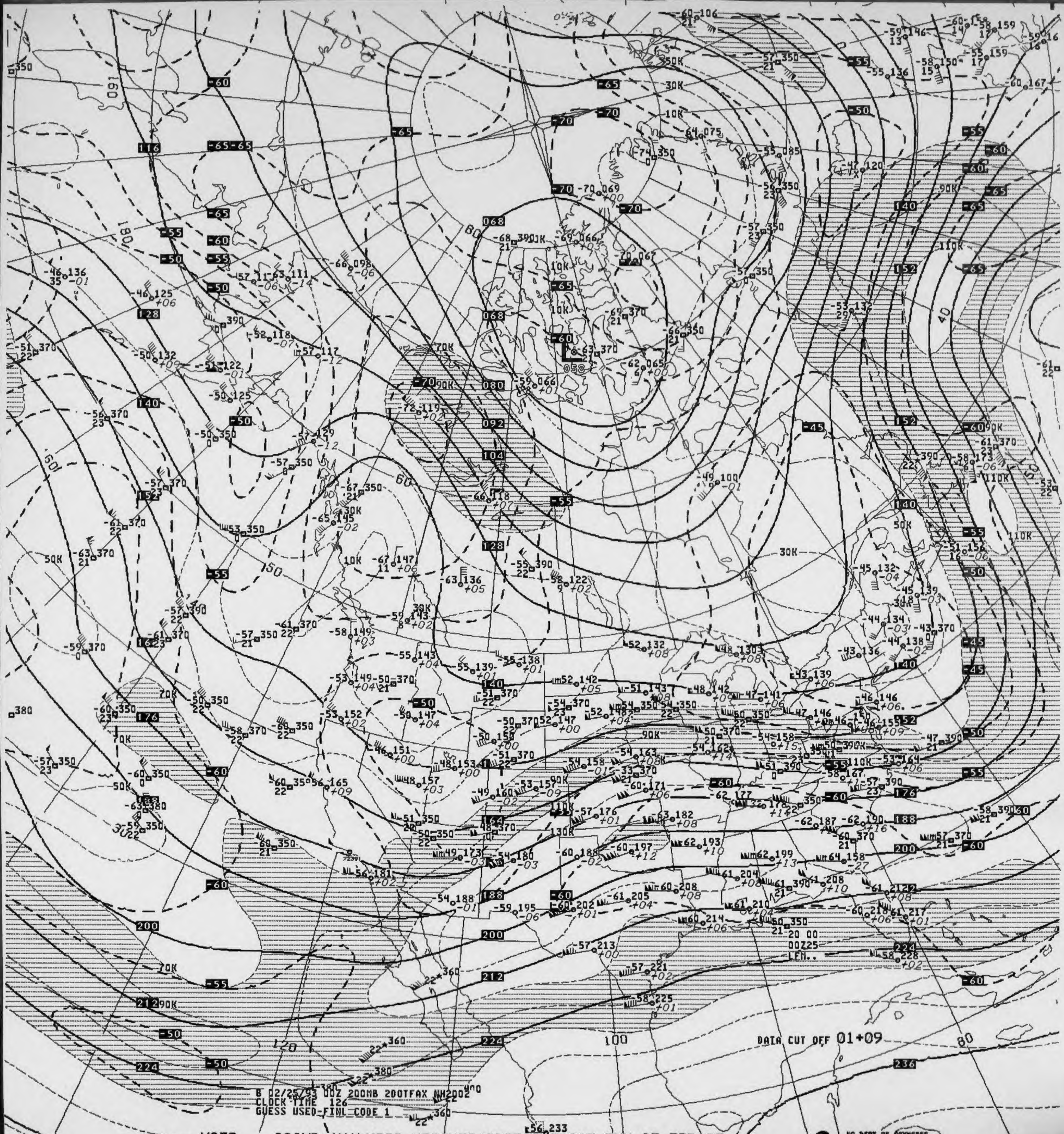
DATA CUT OFF 01+09
B 02/25/93 00Z 200MB 200TFAX NH2002
CLOCK TIME 126
GUESS USED-FINL CODE 1
US DEPT OF COMMERCE
NOAA/NWS/NMC WASHINGTON

V039 .. 200MB ANALYSIS HEIGHTS/ISOTACHS 00Z THU 25 FEB 93

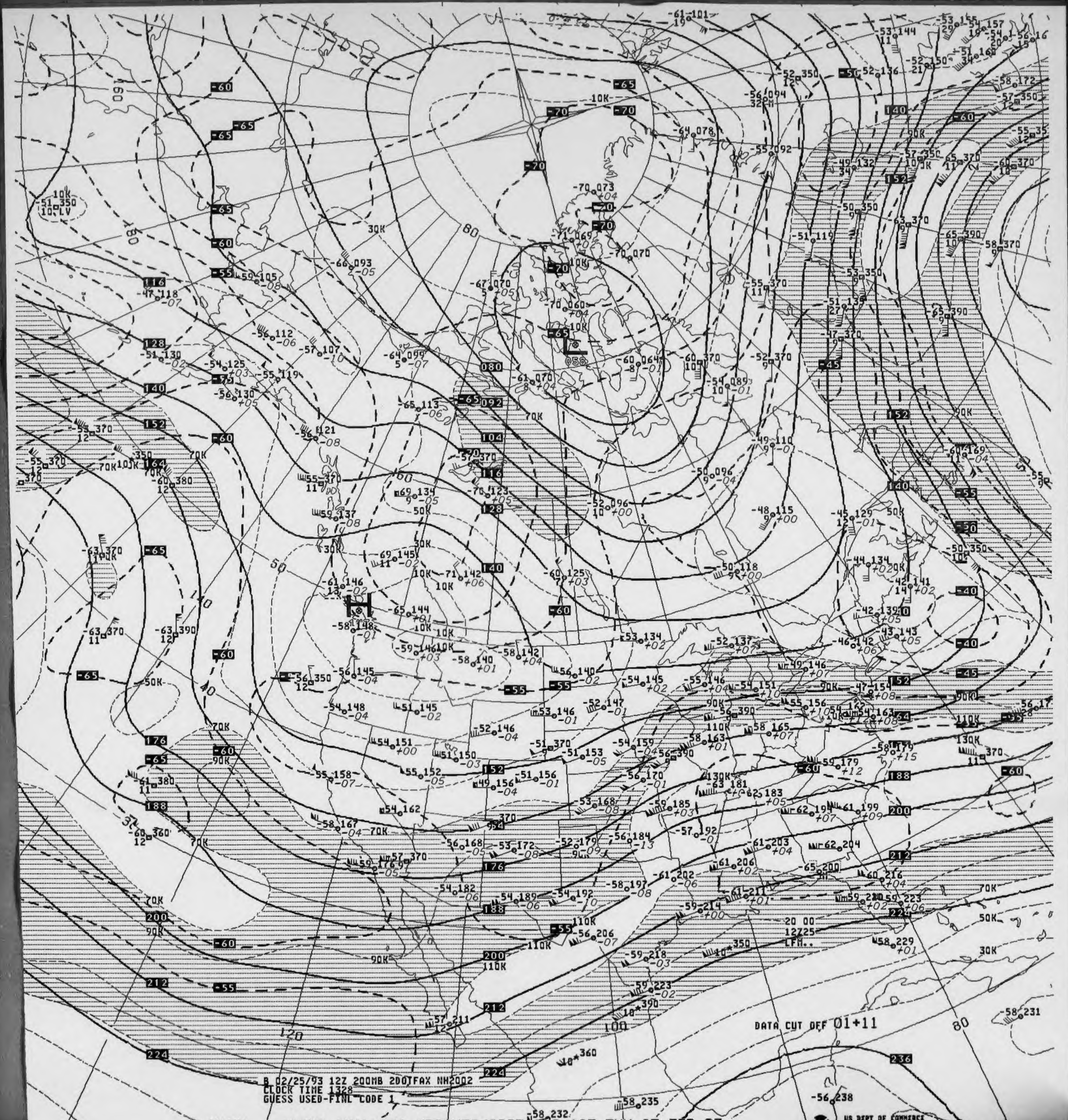

B 02/25/93 12Z 200MB 200TFAX NH2002
CLOCK TIME 1328
GUESS USED-FINL CODE 1
DATA CUT OFF 01+11
20 00
12Z25
LFM..

V439 .. 200MB ANALYSIS HEIGHTS/ISOTACHS 12Z THU 25 FEB 93

US DEPT OF COMMERCE NOAA/NWS/NMC WASHINGTON

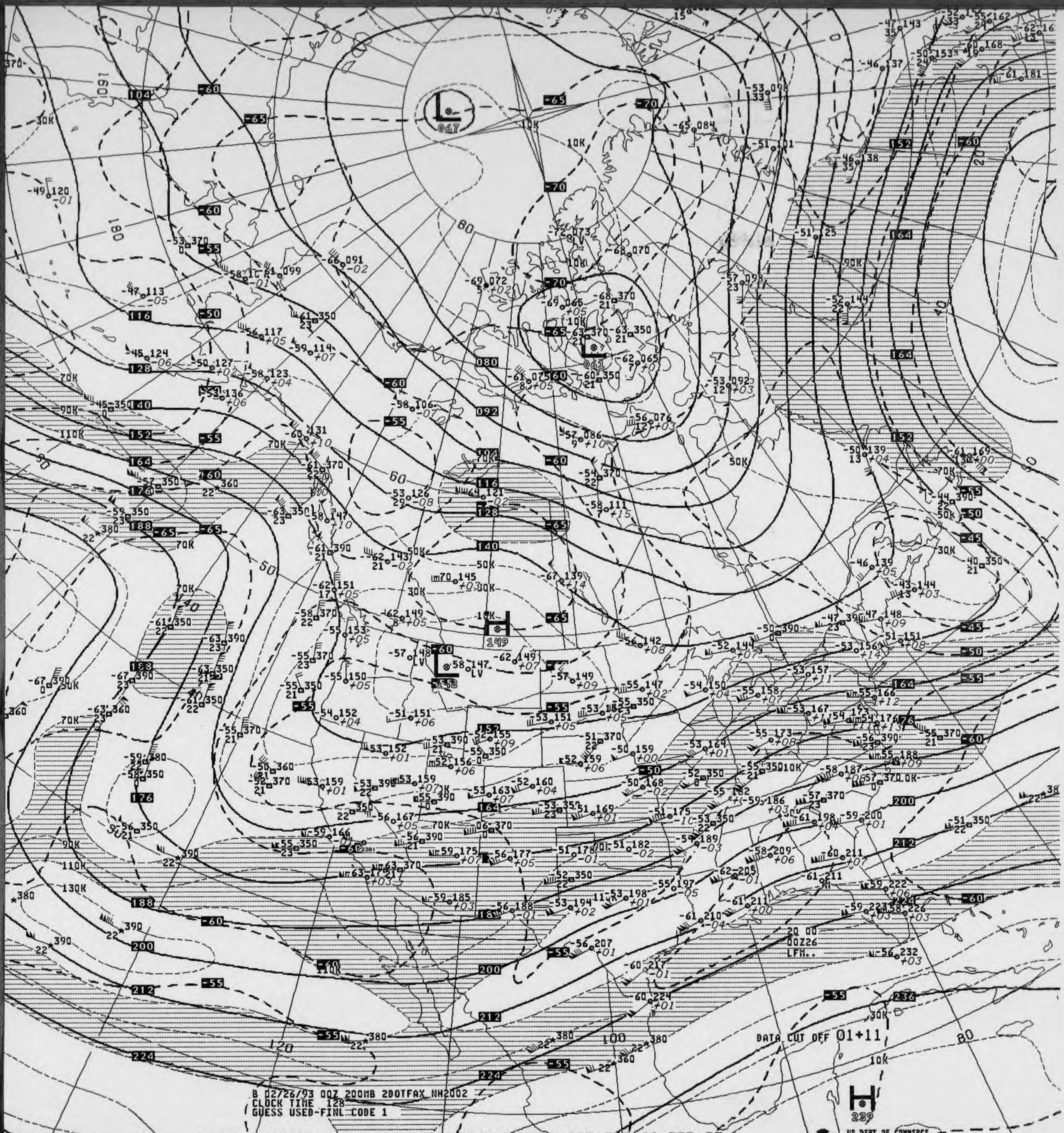
B 02/26/93 00Z 200MB 200TFAX NH2002
CLOCK TIME 128
GUESS USED-FINL CODE 1
DATA CUT OFF 01+11
20 00
00Z26
LFM..
US DEPT OF COMMERCE
NOAA/NWS/NMC WASHINGTON

V039 .. 200MB ANALYSIS HEIGHTS/ISOTACHS 00Z FRI 26 FEB 93

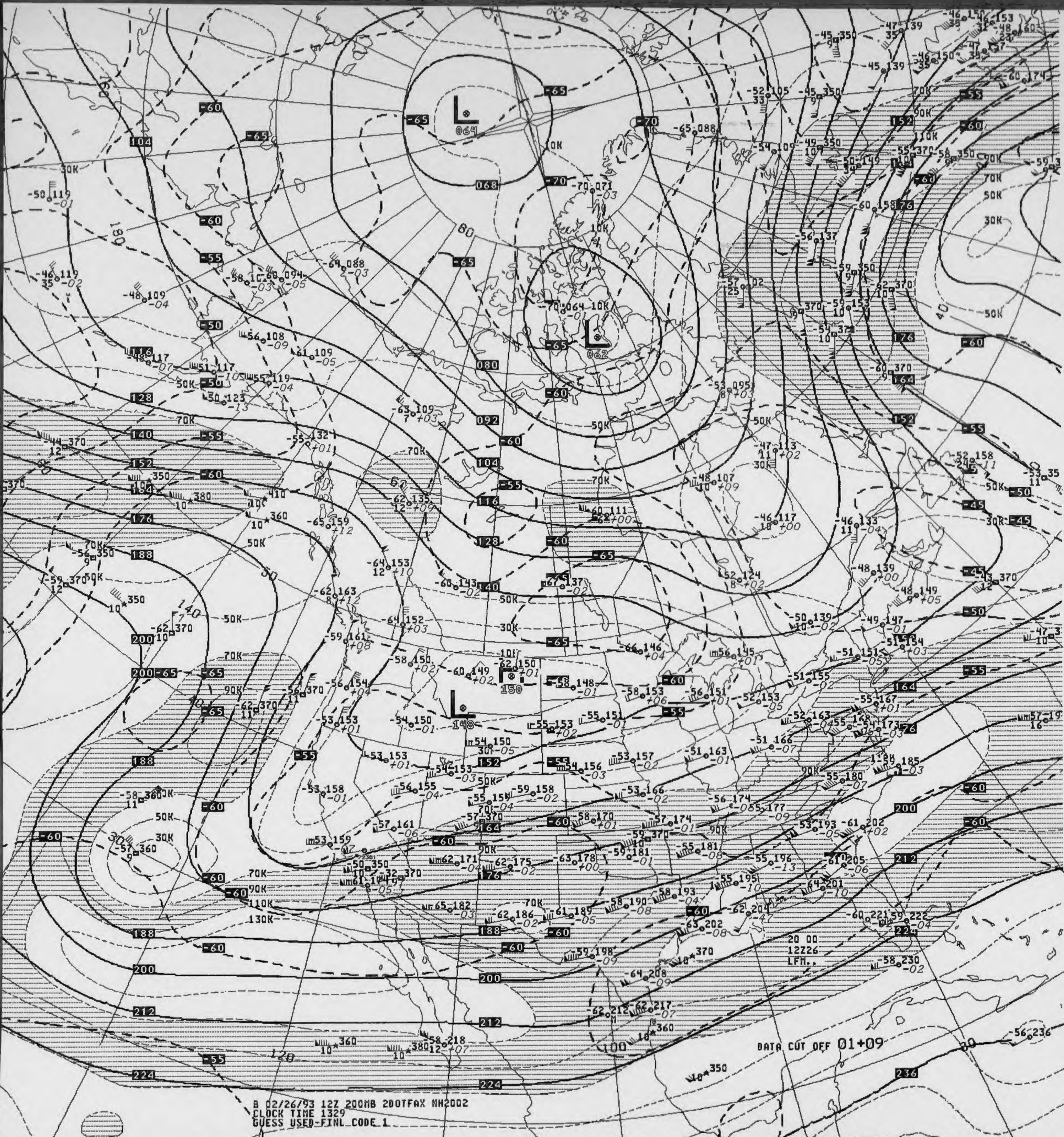
DATA CUT OFF 01+09
20 00
12Z26
LFM..

B 02/26/93 12Z 200MB 200TFAX NH2002
CLOCK TIME 1329
GUESS USED-FINL CODE 1

V439 .. 200MB ANALYSIS HEIGHTS/ISOTACHS 12Z FRI 26 FEB 93

US DEPT OF COMMERCE
NOAA/NWS/NMC WASHINGTON

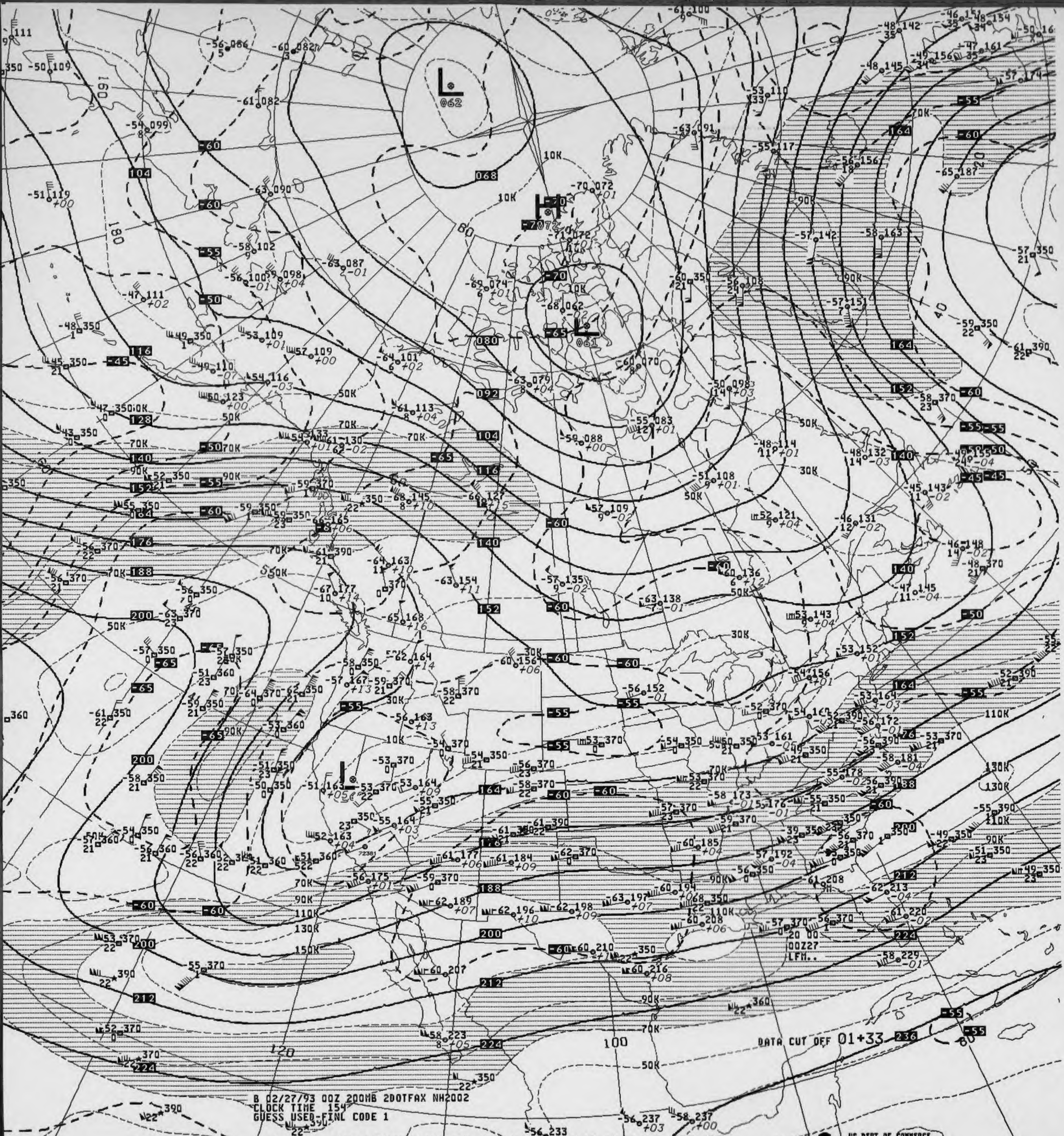
B 02/27/93 00Z 200MB 2DOTFAX NH2002
CLOCK TIME 154
GUESS USED-FINL CODE 1
DATA CUT OFF 01+33
00Z27
LFM..
L
062
H
L
061
L
068
080
092
104
116
128
140
152
164
176
188
200
212
224
236
10K
30K
50K
70K
90K
110K
130K
150K
60
100
120
160
180
20
40

V039 .. 200MB ANALYSIS HEIGHTS/ISOTACHS 00Z SAT 27 FEB 93

US DEPT OF COMMERCE
NOAA/NWS/NMC WASHINGTON

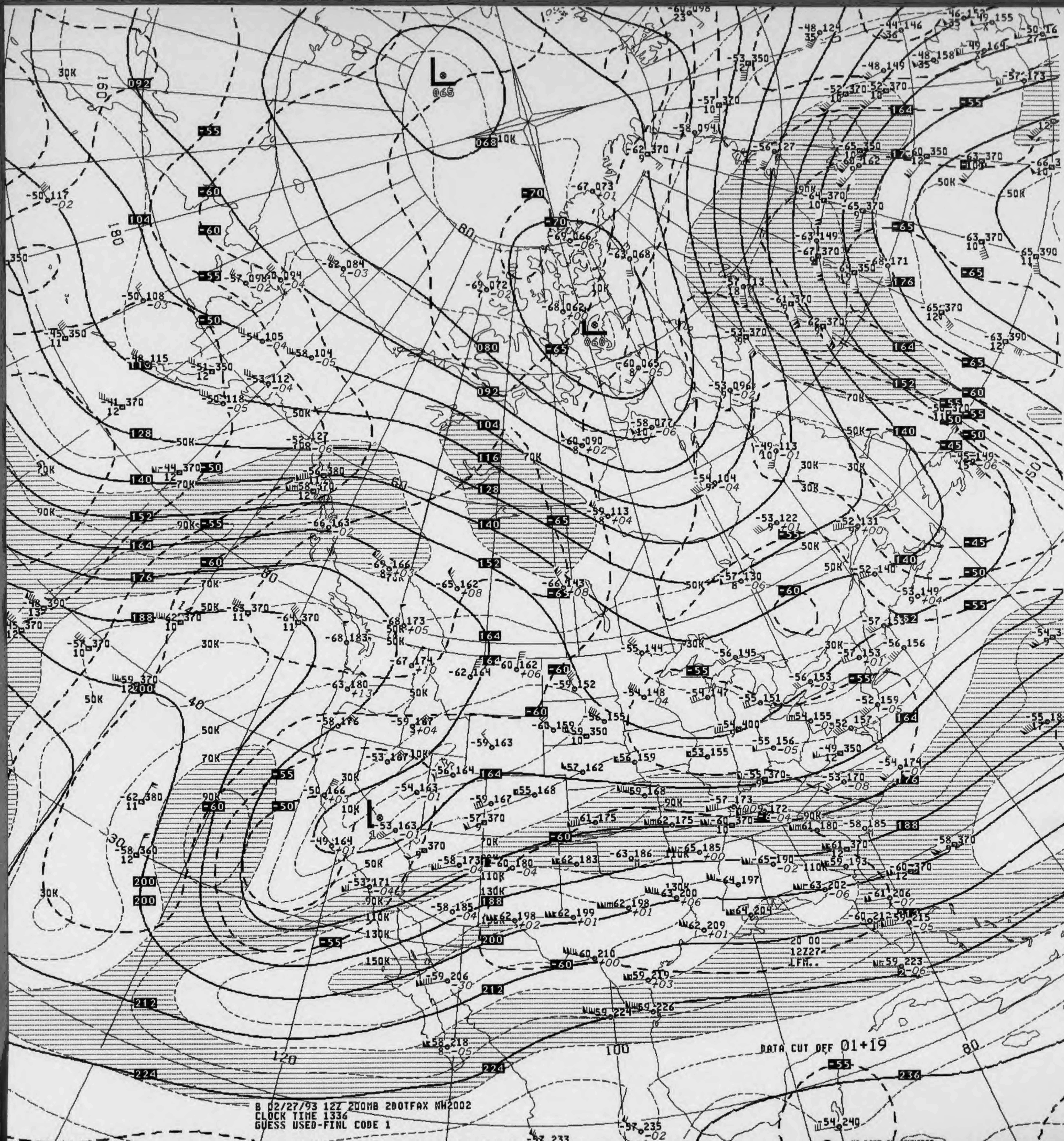

DATA CUT OFF 01+19

B 02/27/93 12Z 200MB 2DOTFAX NH2002
CLOCK TIME 1336
GUESS USED-FINL CODE 1

US DEPT OF COMMERCE
NOAA/NWS/NMC WASHINGTON

V439 .. 200MB ANALYSIS HEIGHTS/ISOTACHS 12Z SAT 27 FEB 93

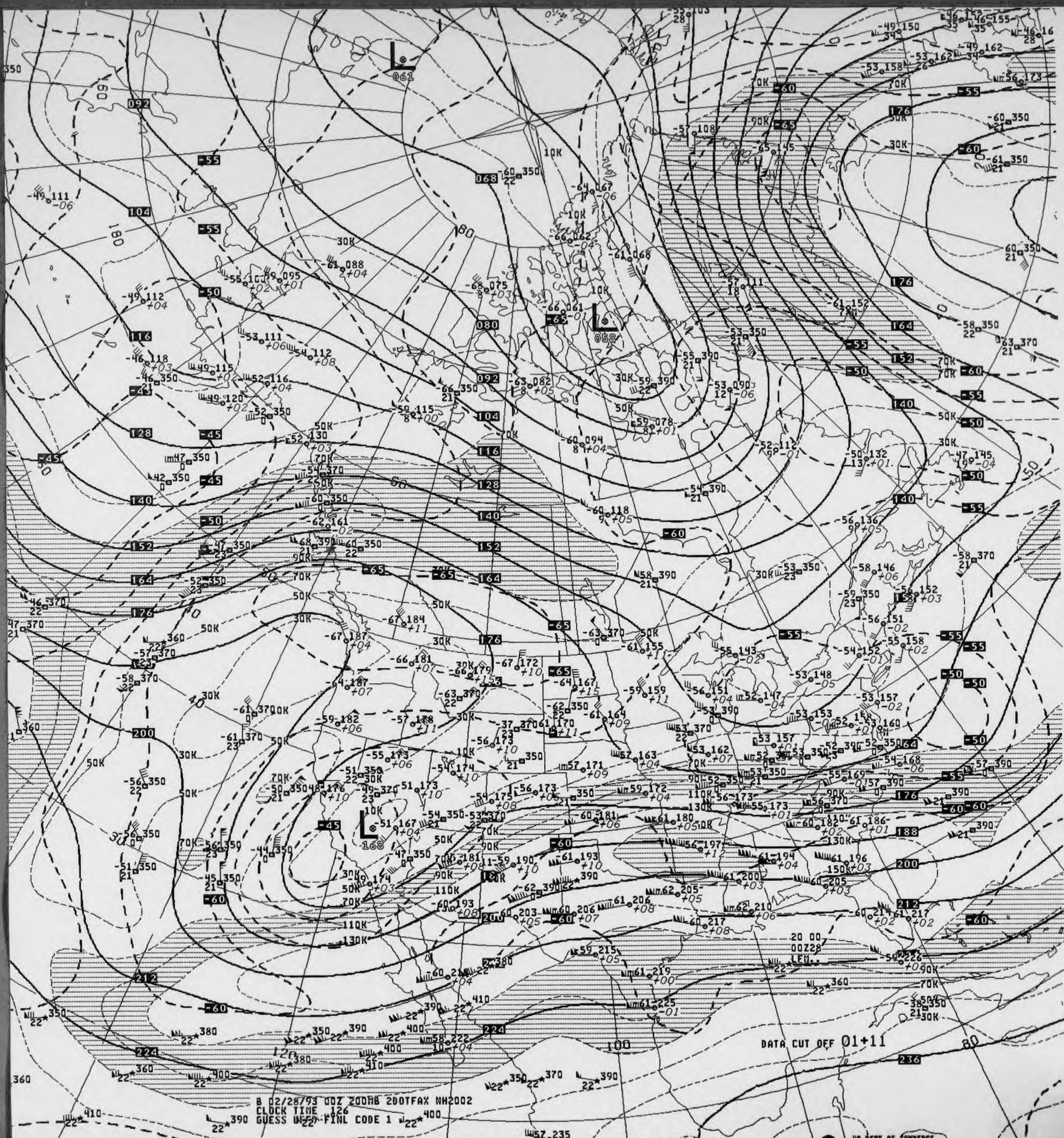
DATA CUT OFF 01+11
B 02/28/93 00Z 200MB 200TFAX NH2002
CLOCK TIME 126
GUESS USED FINL CODE 1
US DEPT OF COMMERCE
NOAA/NWS/NMC WASHINGTON

V039 .. 200MB ANALYSIS HEIGHTS/ISOTACHS 00Z SUN 28 FEB 93

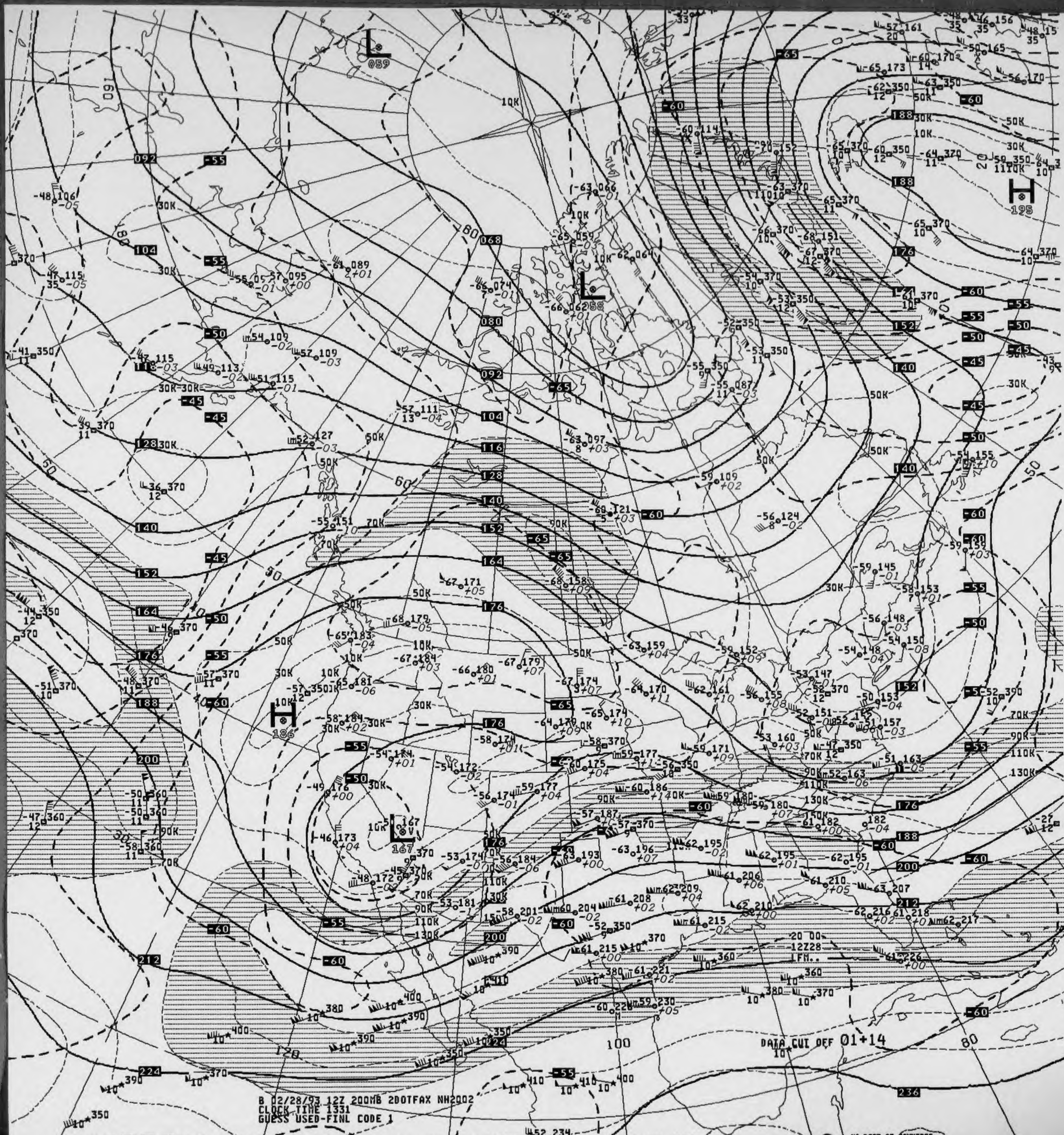
B 02/28/93 12Z 200MB 200TFAX NH2002
CLOCK TIME 1331
GUESS USED-FINL CODE 1
DATA CUT OFF 01+14
US DEPT OF COMMERCE
NOAA/NWS/NMC WASHINGTON

V439 .. 200MB ANALYSIS HEIGHTS/ISOTACHS 12Z SUN 28 FEB 93

NOAA Form 48-365A
(Rev. 8-83)

U.S. Department of Commerce
National Oceanic and Atmospheric Administration
National Environmental Satellite, Data, and Information Serv
National Climatic Data Center

100 MB CONSTANT PRESSURE CHARTS

NORTH AMERICAN NMC

ALL RECORDS ARE THE BEST AVAILABLE FOR FILMING

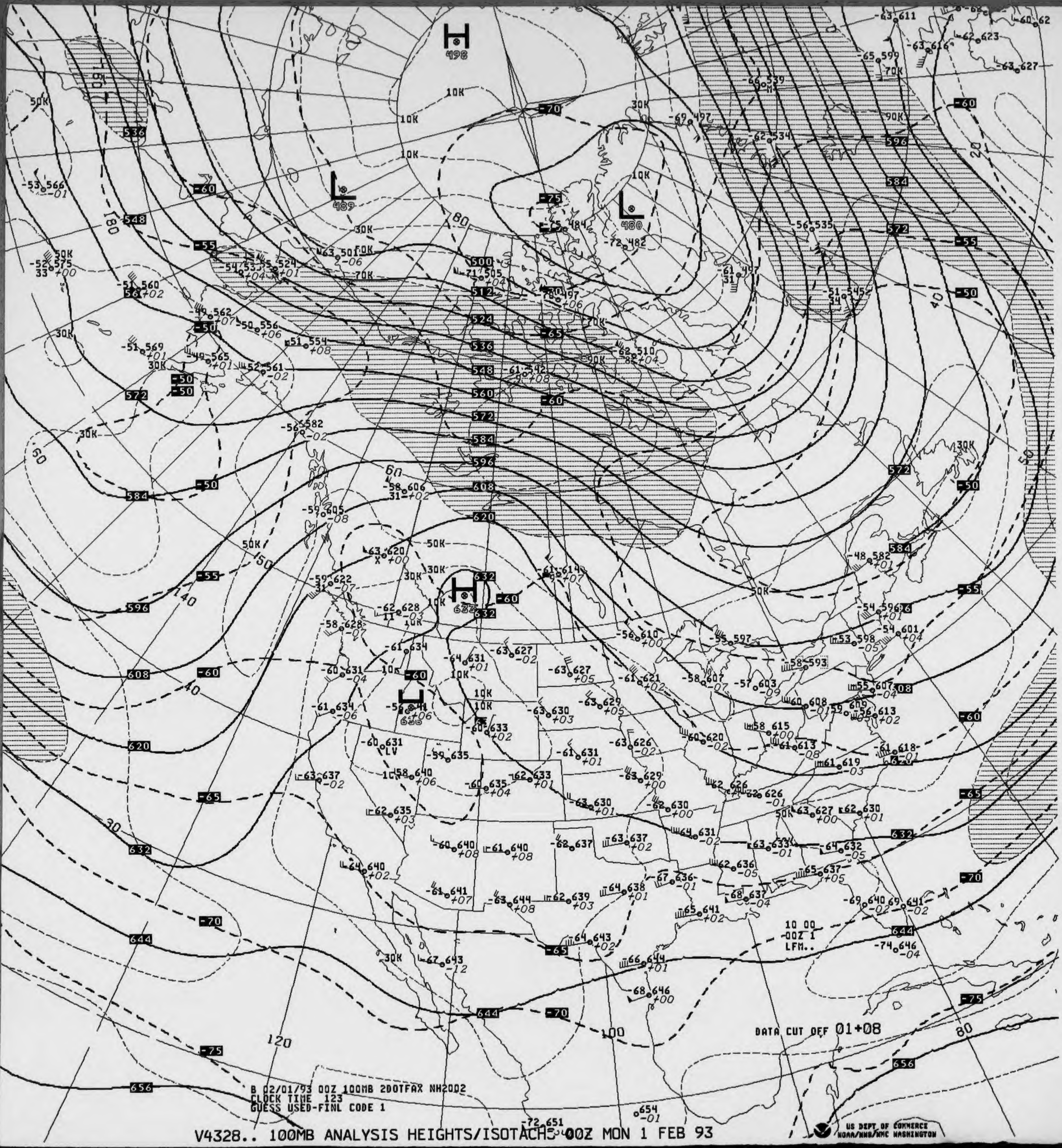
H
498
L
489
L
480
H
633
L
636
536
548
560
572
584
596
608
620
632
644
656
500
512
524
-50
-55
-60
-65
-70
-75
10K
30K
50K
70K
90K
DATA CUT OFF 01+08
10 00
-00Z 1
LFM..
B 02/01/93 00Z 100MB 200TFAX NH2002
CLOCK TIME 123
GUESS USED-FINL CODE 1
US DEPT OF COMMERCE
NOAA/NWS/NMC WASHINGTON

V4328.. 100MB ANALYSIS HEIGHTS/ISOTACHS 00Z MON 1 FEB 93

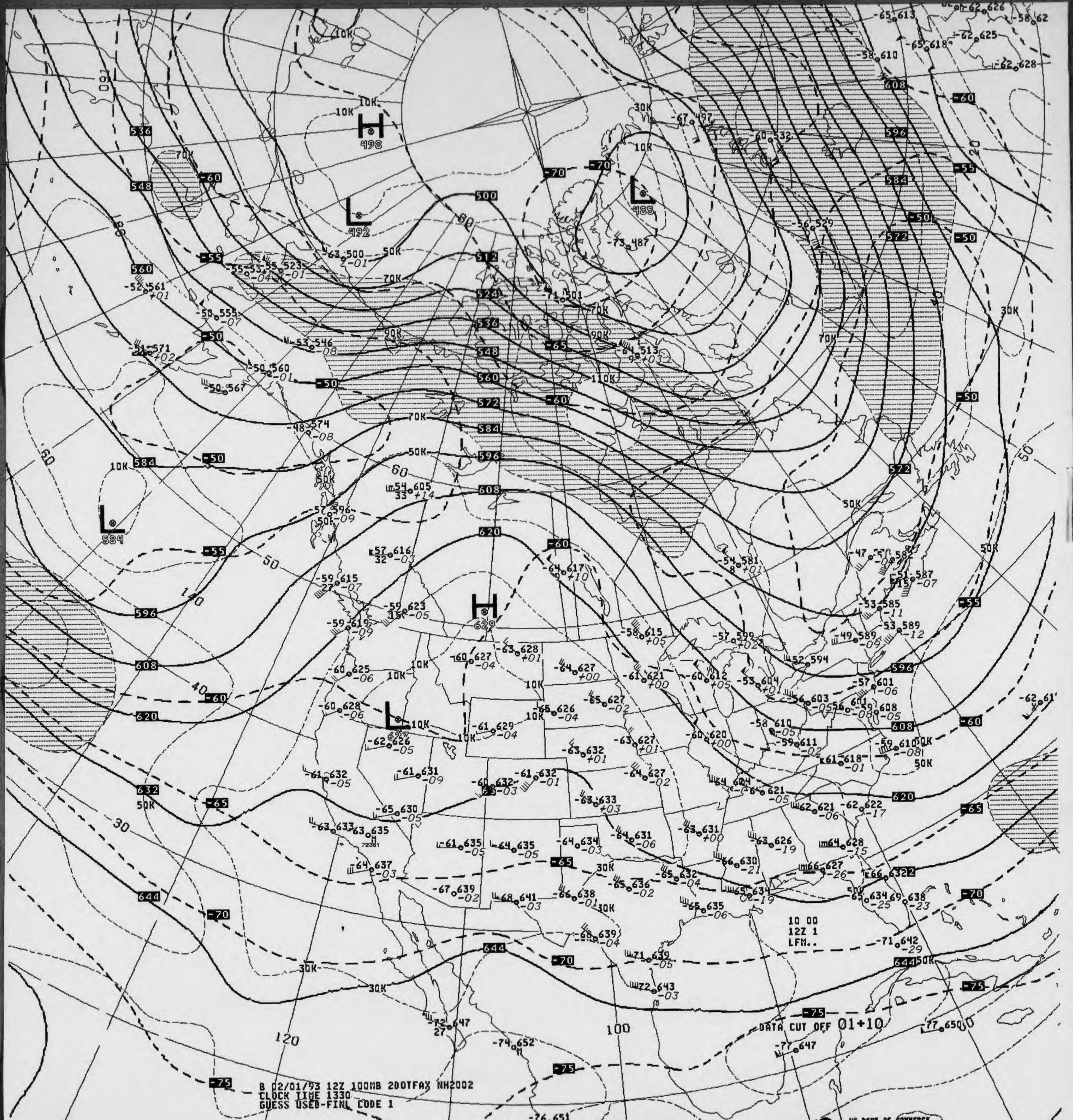
B 02/01/93 12Z 100MB 2DOTFAX NH2002
CLOCK TIME 1330
GUESS USED-FINL CODE 1
DATA CUT OFF 01+10
10 00
12Z 1
LFM..
US DEPT OF COMMERCE
NOAA/NWS/NMC WASHINGTON

V4329.. 100MB ANALYSIS HEIGHTS/ISOTACHS 12Z MON 1 FEB 93

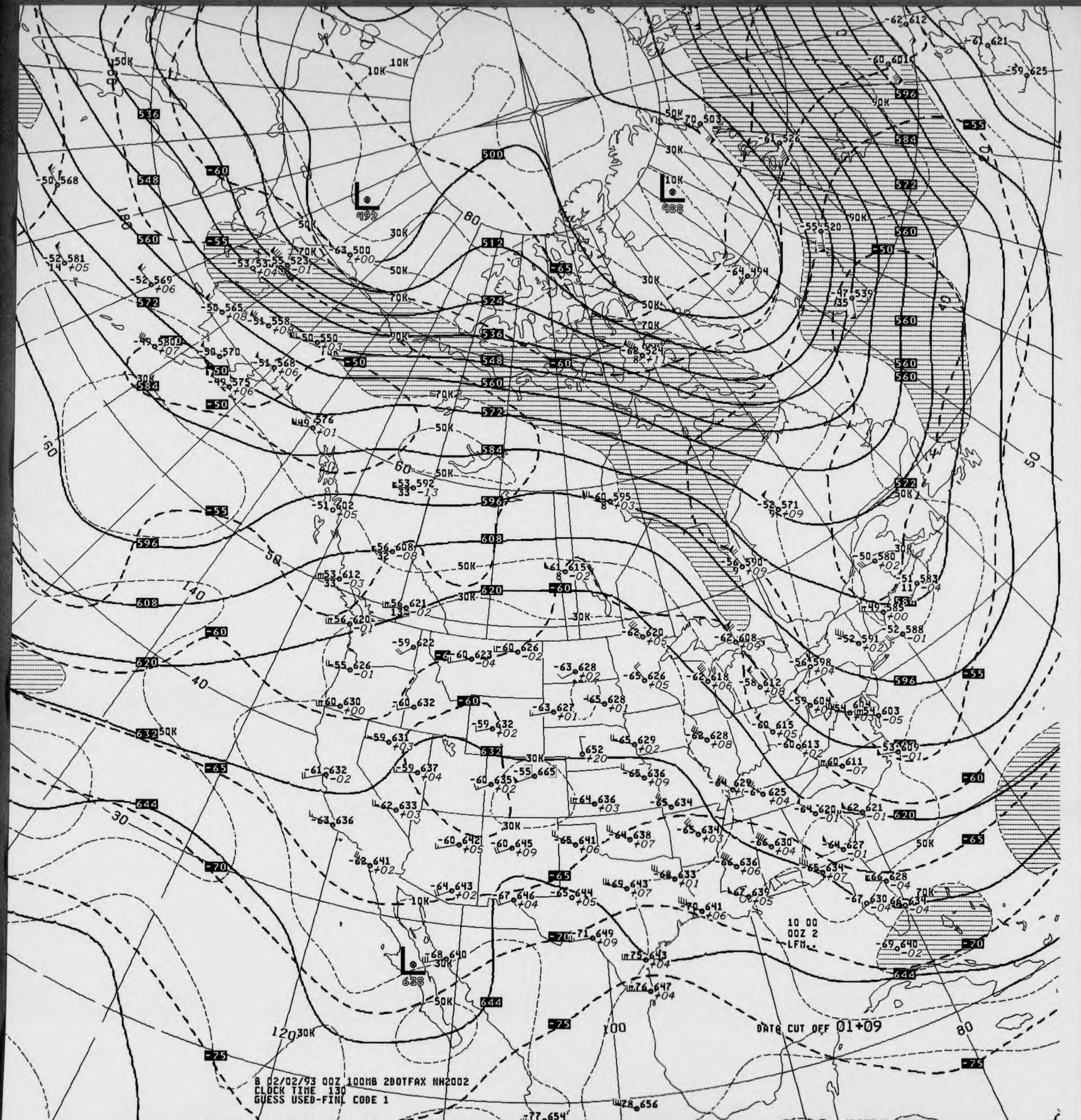

L 492
L 488
L 628
500
512
524
536
548
560
572
584
596
608
620
632
644
-50
-55
-60
-65
-70
-75
10K
30K
50K
70K
90K
180
140
120
100
80
60
50
40
30
10 00
00Z 2
LFM..
DATA CUT OFF 01+09

B 02/02/93 00Z 100MB 2D0TFAX NH2002
CLOCK TIME 130
GUESS USED-FINL CODE 1

V4328.. 100MB ANALYSIS HEIGHTS/ISOTACHS 00Z TUE 2 FEB 93

US DEPT OF COMMERCE
NOAA/NWS/NMC WASHINGTON

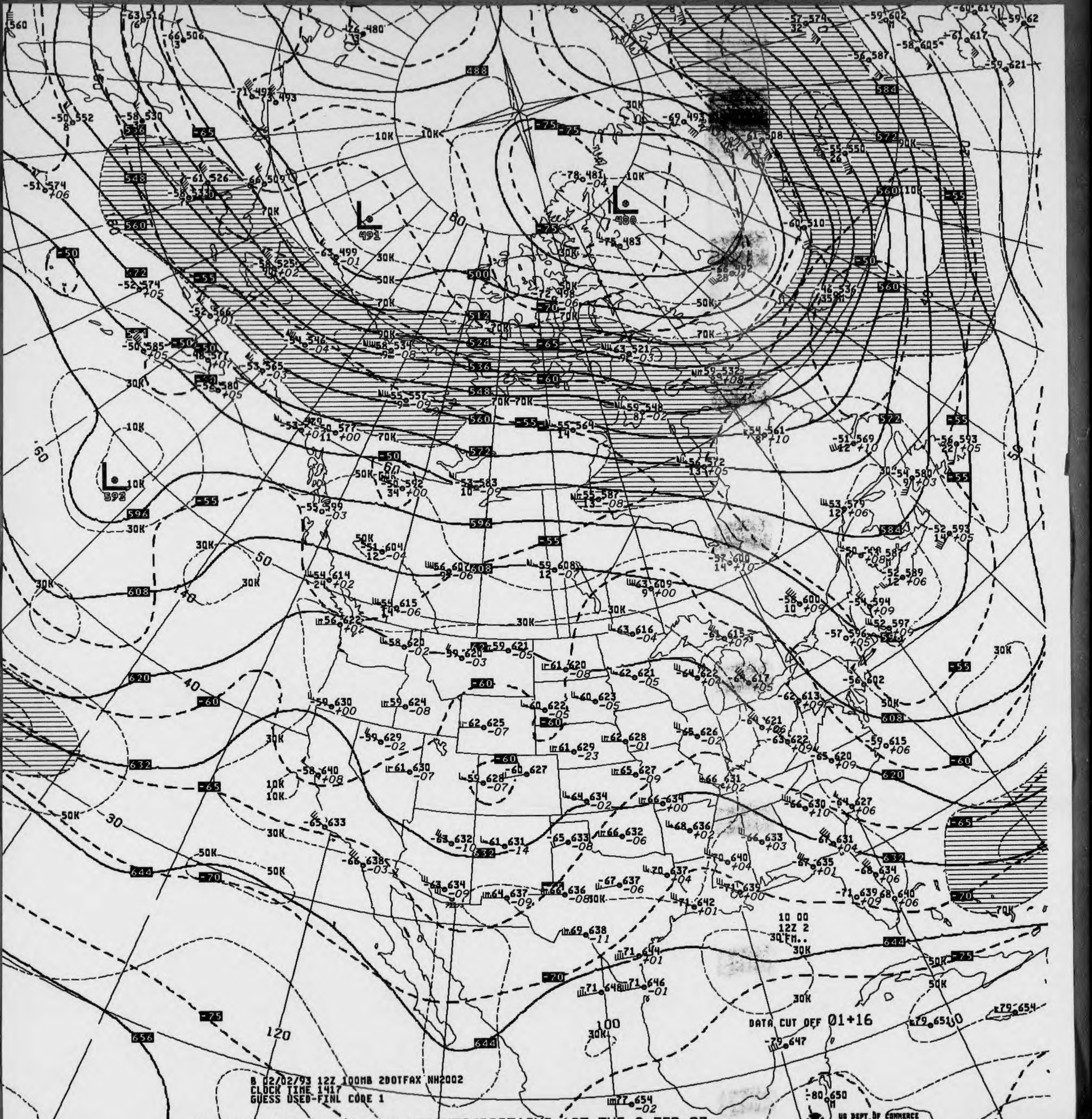
L
491
L
480
L
592
DATA CUT OFF 01+16
10 00
12Z 2
30 FM..

B 02/02/93 12Z 100MB 2DOTFAX NH2002
CLOCK TIME 1417
GUESS USED-FINL CODE 1

V4329.. 100MB ANALYSIS HEIGHTS/ISOTACHS 12Z TUE 2 FEB 93

US DEPT OF COMMERCE
NOAA/NWS/NMC WASHINGTON

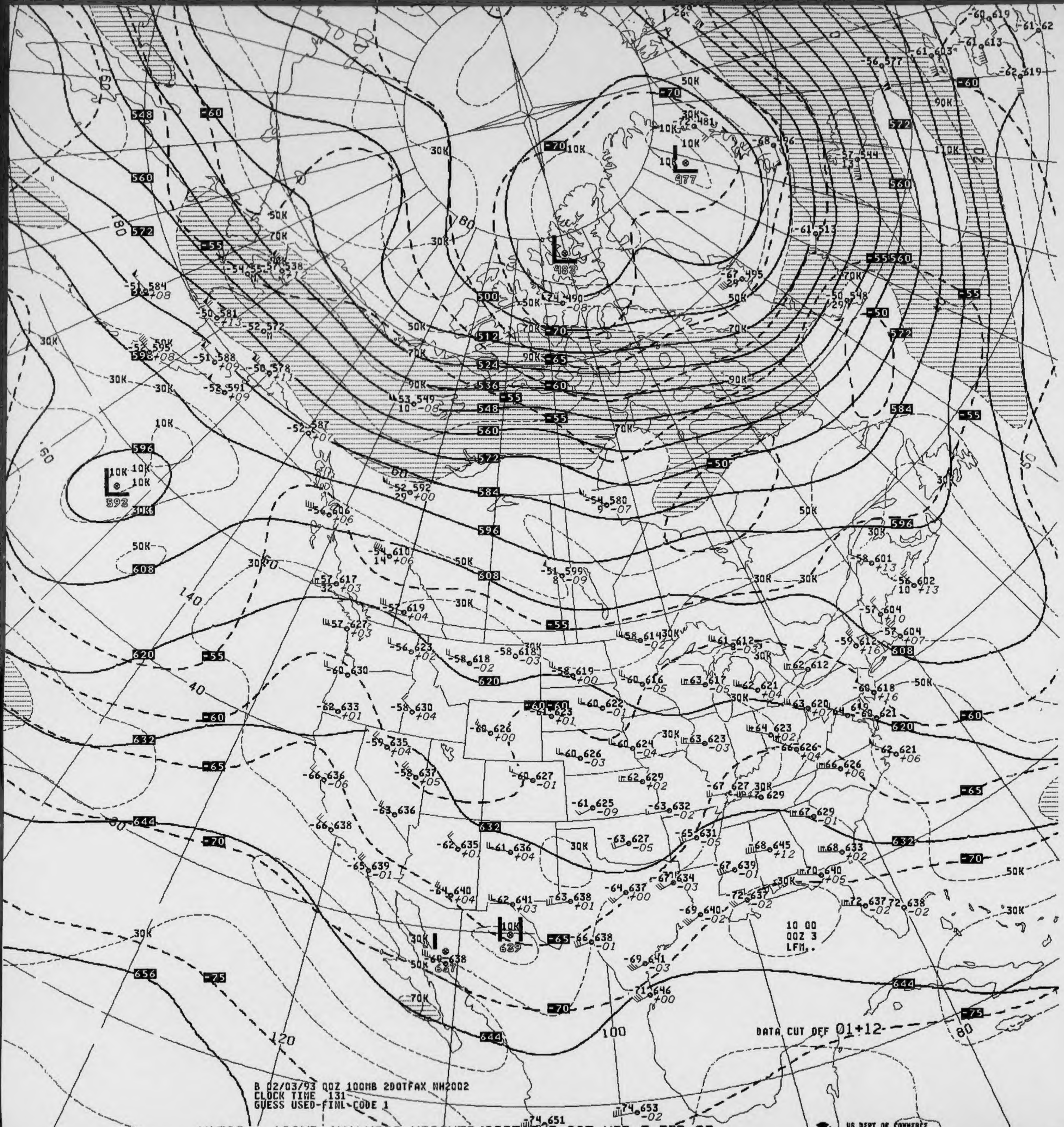
548
560
572
584
596
608
620
632
644
656
500
512
524
536
-50
-55
-60
-65
-70
-75
10K
30K
50K
70K
90K
110K
L
483
477
593
639
637
DATA CUT OFF 01+12
10 00
00Z 3
LFM..
US DEPT OF COMMERCE
NOAA/NWS/NMC WASHINGTON

B 02/03/93 00Z 100MB 2DOTFAX NH2002
CLOCK TIME 131
GUESS USED-FINL-CODE 1

V4328.. 100MB ANALYSIS HEIGHTS/ISOTACHS 00Z WED 3 FEB 93

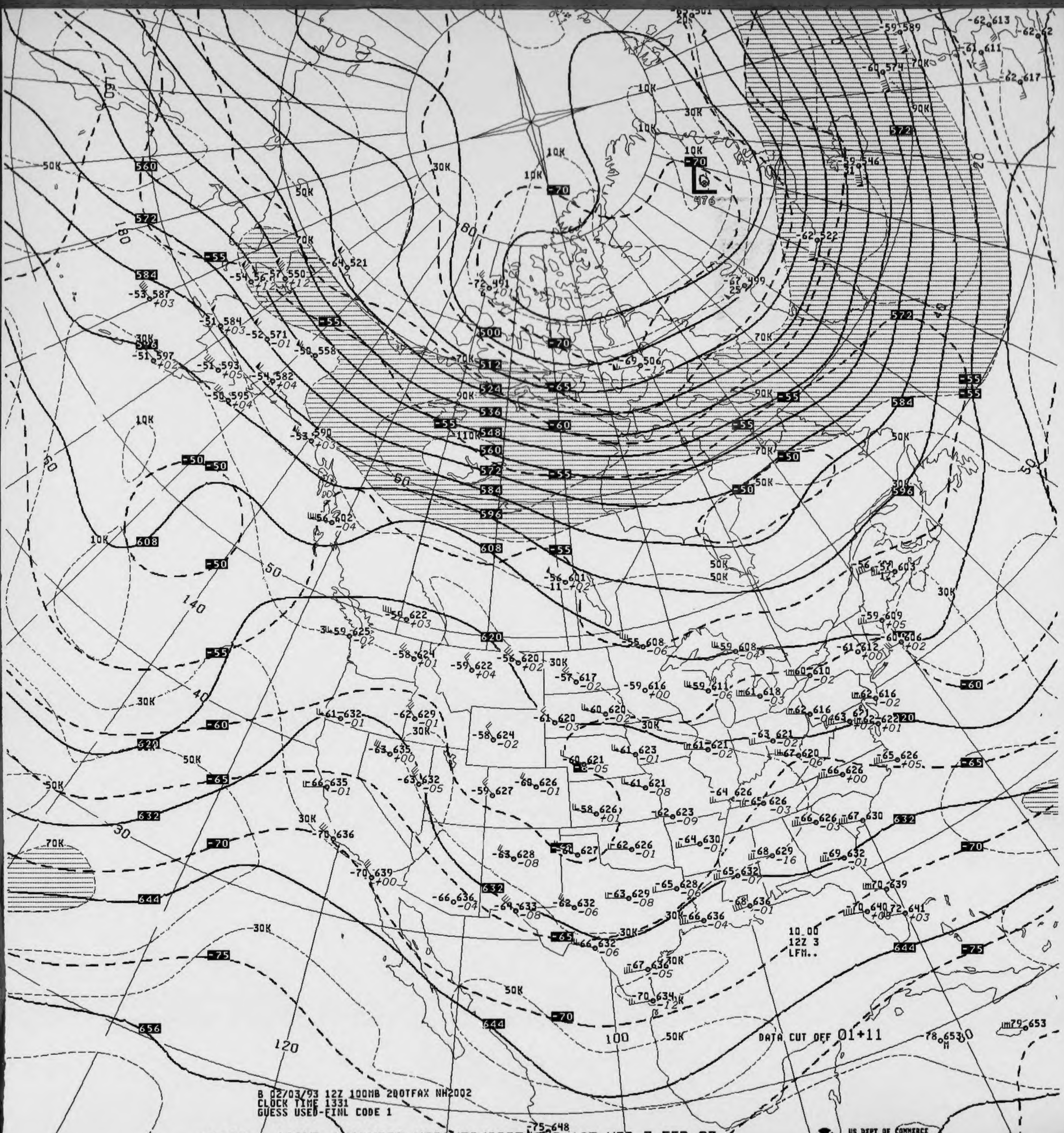
DATA CUT OFF 01+11
10.00
12Z 3
LFM..
US DEPT OF COMMERCE
NOAA/NWS/NMC WASHINGTON

B 02/03/93 12Z 100MB 20OTFAX NH2002
CLOCK TIME 1331
GUESS USED-FINL CODE 1

V4329.. 100MB ANALYSIS HEIGHTS/ISOTACHS 12Z WED 3 FEB 93

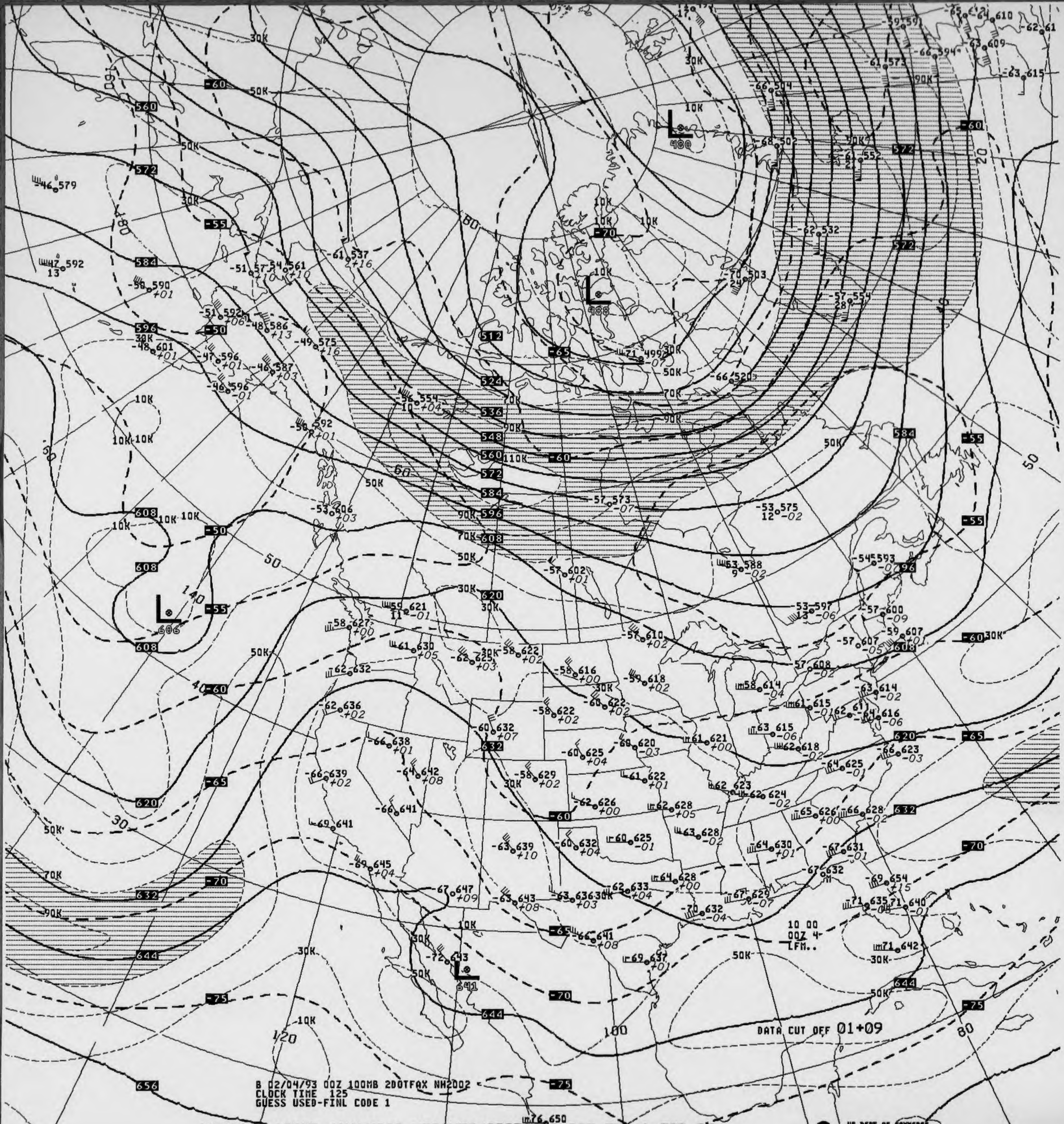
B 02/04/93 00Z 100MB 2DOTFAX NH2002
CLOCK TIME 125
GUESS USED-FINL CODE 1
DATA CUT OFF 01+09
10 00
00Z 4-
LFM..
US DEPT OF COMMERCE
NOAA/NWS/NMC WASHINGTON

V4328.. 100MB ANALYSIS HEIGHTS/ISOTACHS 00Z THU 4 FEB 93

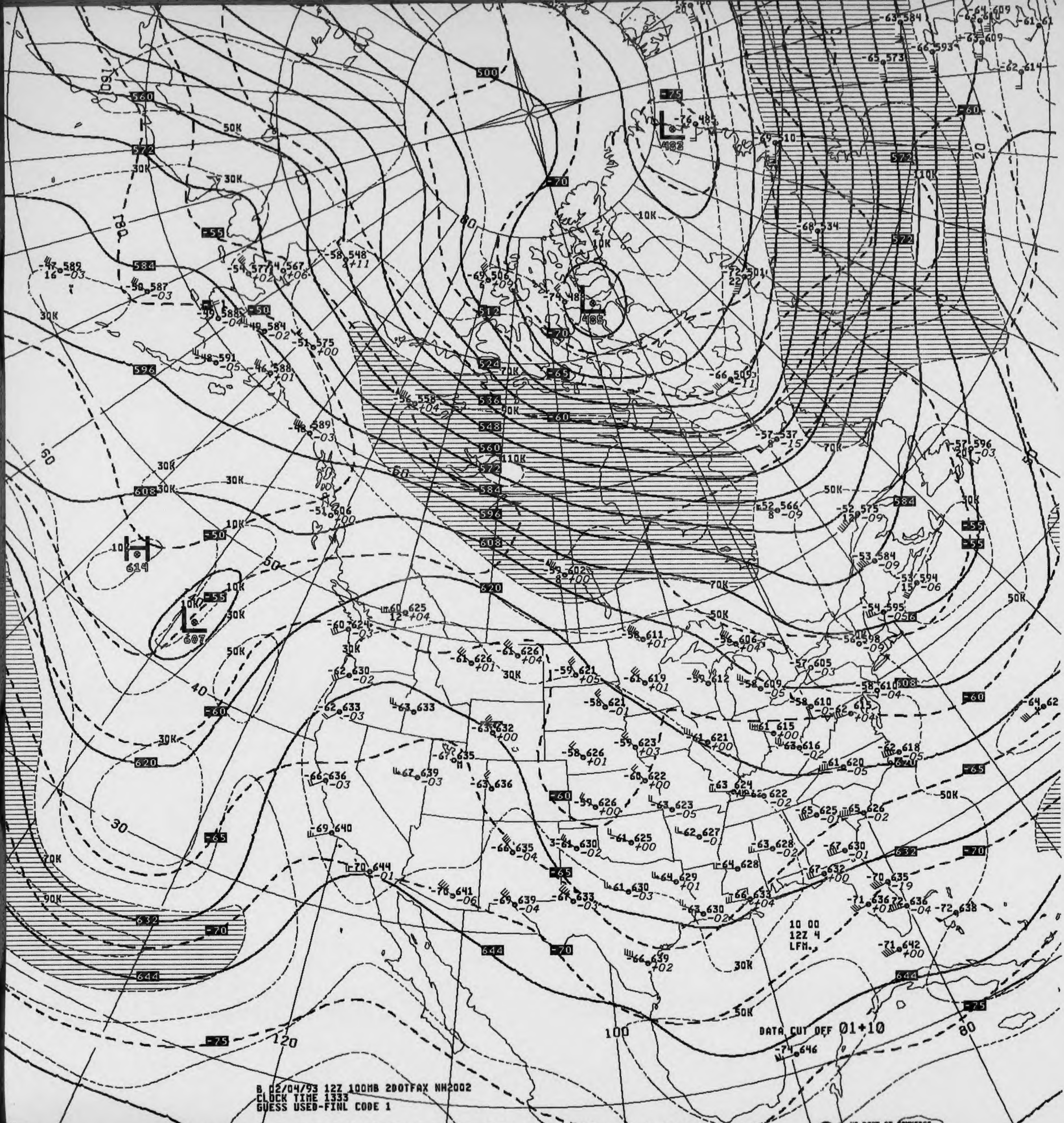
500
512
524
536
548
560
572
584
596
608
620
632
644
-50
-55
-60
-65
-70
-75
10K
30K
50K
70K
90K
110K
L
483
L
485
H
614
L
607
180
160
120
100
80
60
50
40
30
20
10 00
12Z 4
LFM.,
DATA CUT OFF 01+10

B 02/04/93 12Z 100MB 2DOTFAX NH2002
CLOCK TIME 1333
GUESS USED-FINL CODE 1

V4329.. 100MB ANALYSIS HEIGHTS/ISOTACHS 12Z THU 4 FEB 93

US DEPT OF COMMERCE
NOAA/NWS/NMC WASHINGTON

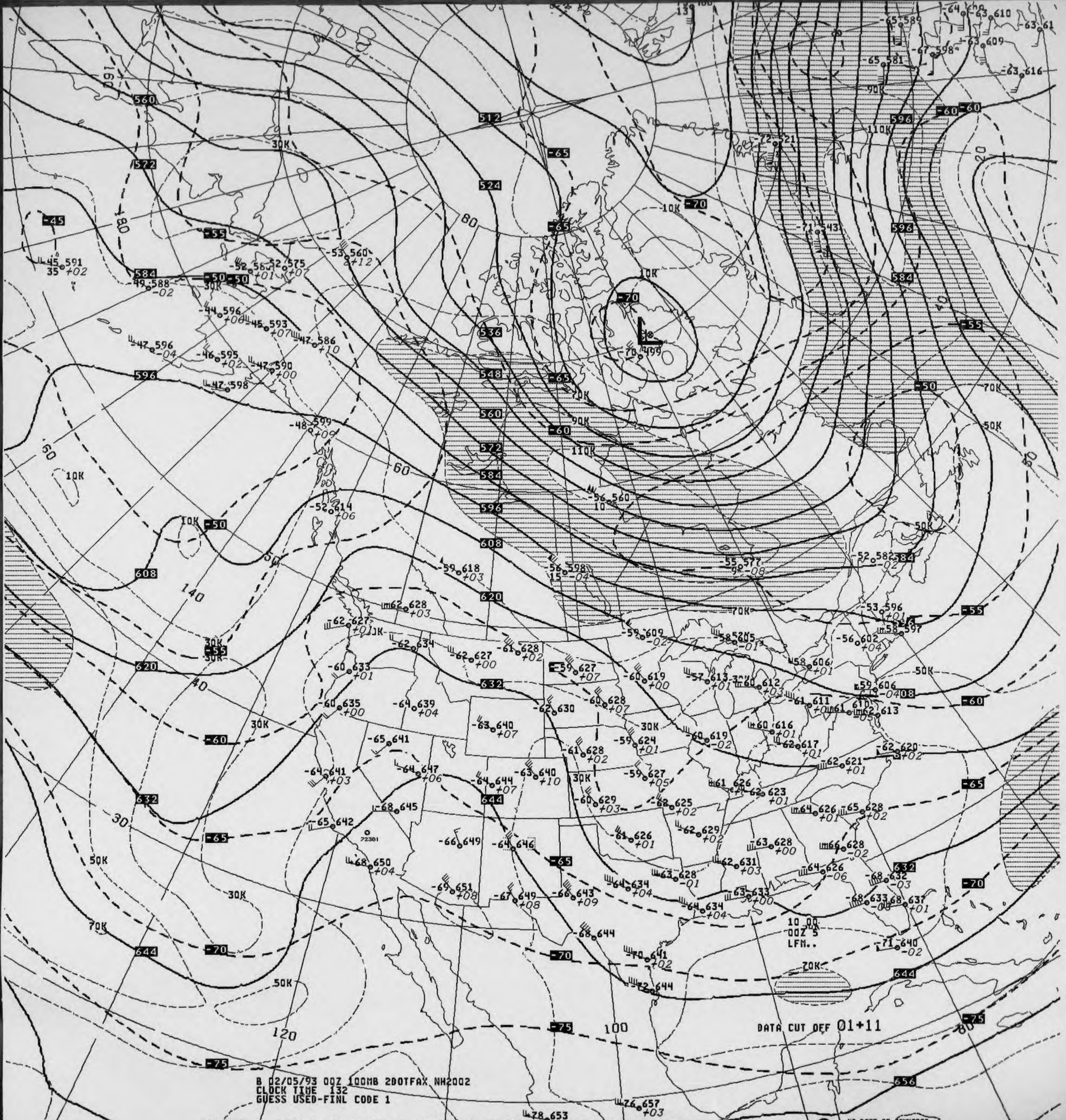
560
572
584
596
608
620
632
644
656
512
524
536
548
560
572
584
596
608
620
632
644
-45
-50
-55
-60
-65
-70
-75
30K
10K
50K
70K
90K
110K
20K
60
80
100
120
140
160
180
40
30
20
DATA CUT OFF 01+11
10 00
00Z 5
LFM..
72381

B 02/05/93 00Z 100MB 2DOTFAX NH2002
CLOCK TIME 132
GUESS USED-FINL CODE 1

V4328.. 100MB ANALYSIS HEIGHTS/ISOTACHS 00Z FRI 5 FEB 93

US DEPT OF COMMERCE
NOAA/NWS/NMC WASHINGTON

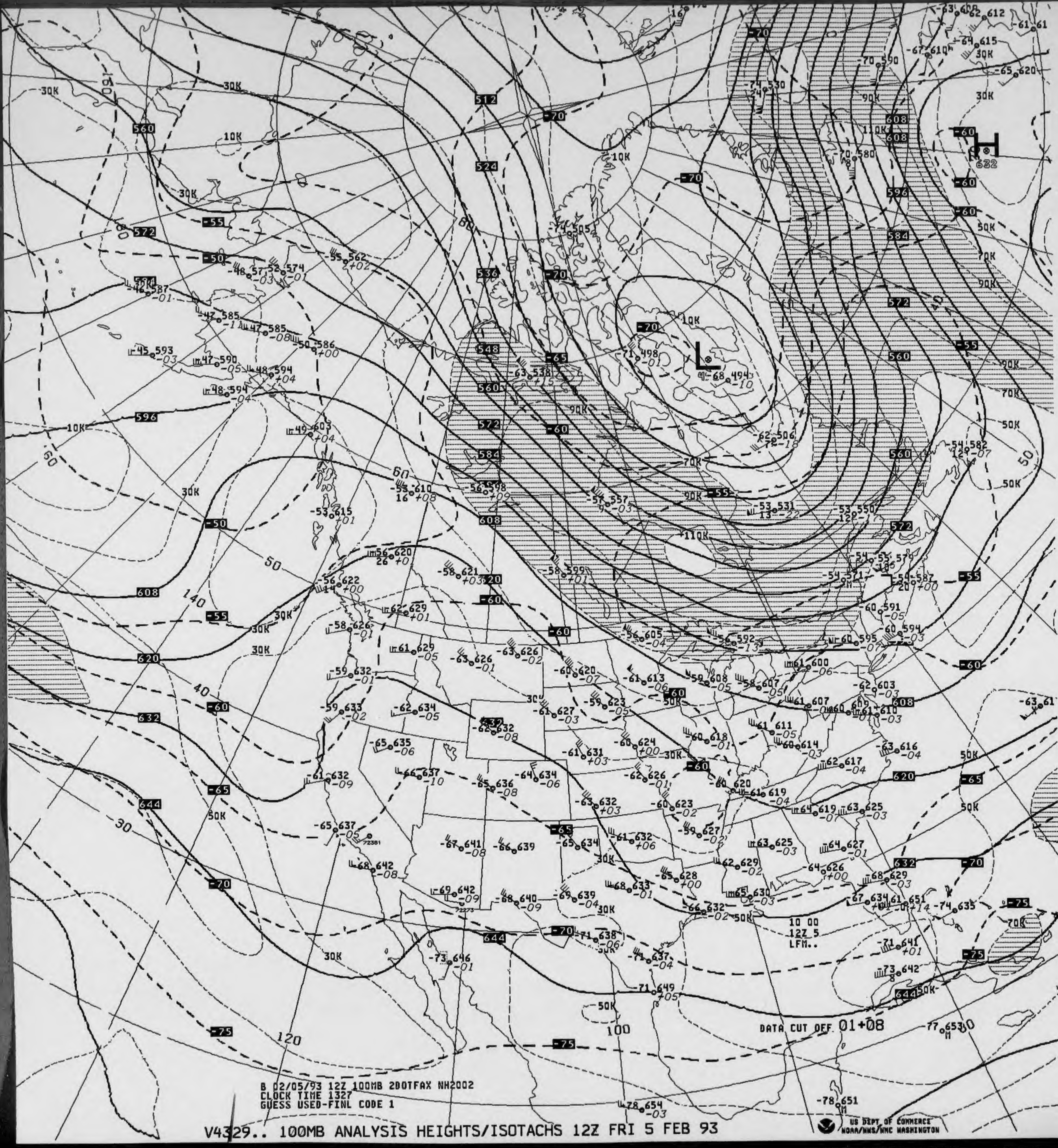
L
H
632
512
524
536
548
560
572
584
596
608
620
632
644
-50
-55
-60
-65
-70
-75
10K
30K
50K
70K
90K
110K
DATA CUT OFF 01+08
10 00
12Z 5
LFM..

B 02/05/93 12Z 100MB 2DOTFAX NH2002
CLOCK TIME 1327
GUESS USED-FINL CODE 1

V4329.. 100MB ANALYSIS HEIGHTS/ISOTACHS 12Z FRI 5 FEB 93

US DEPT OF COMMERCE
NOAA/NWS/NMC WASHINGTON

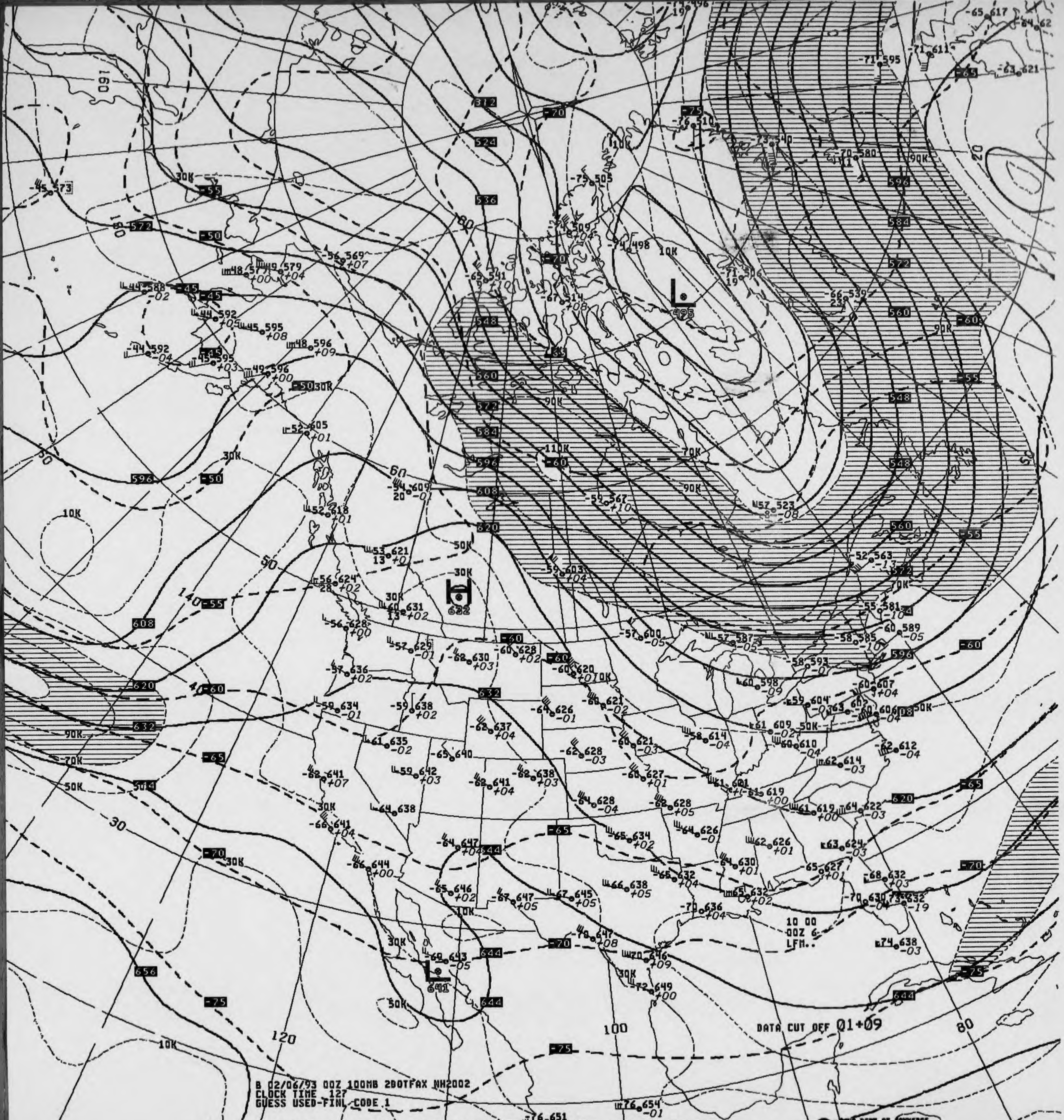

312
524
536
548
560
572
584
596
608
620
632
644
656
-45
-50
-55
-60
-65
-70
-75
H
632
L
495
L
641
10K
30K
50K
70K
90K
110K
160
180
140
120
100
80
60
50
40
30
20

B 02/06/93 00Z 100MB 2DOTFAX NH2002
CLOCK TIME 127
GUESS USED-FINL CODE 1

10 00
00Z 6
LFM..

DATA CUT OFF 01+09

US DEPT OF COMMERCE
NOAA/NWS/NMC WASHINGTON

V4328.. 100MB ANALYSIS HEIGHTS/ISOTACHS 00Z SAT 6 FEB 93

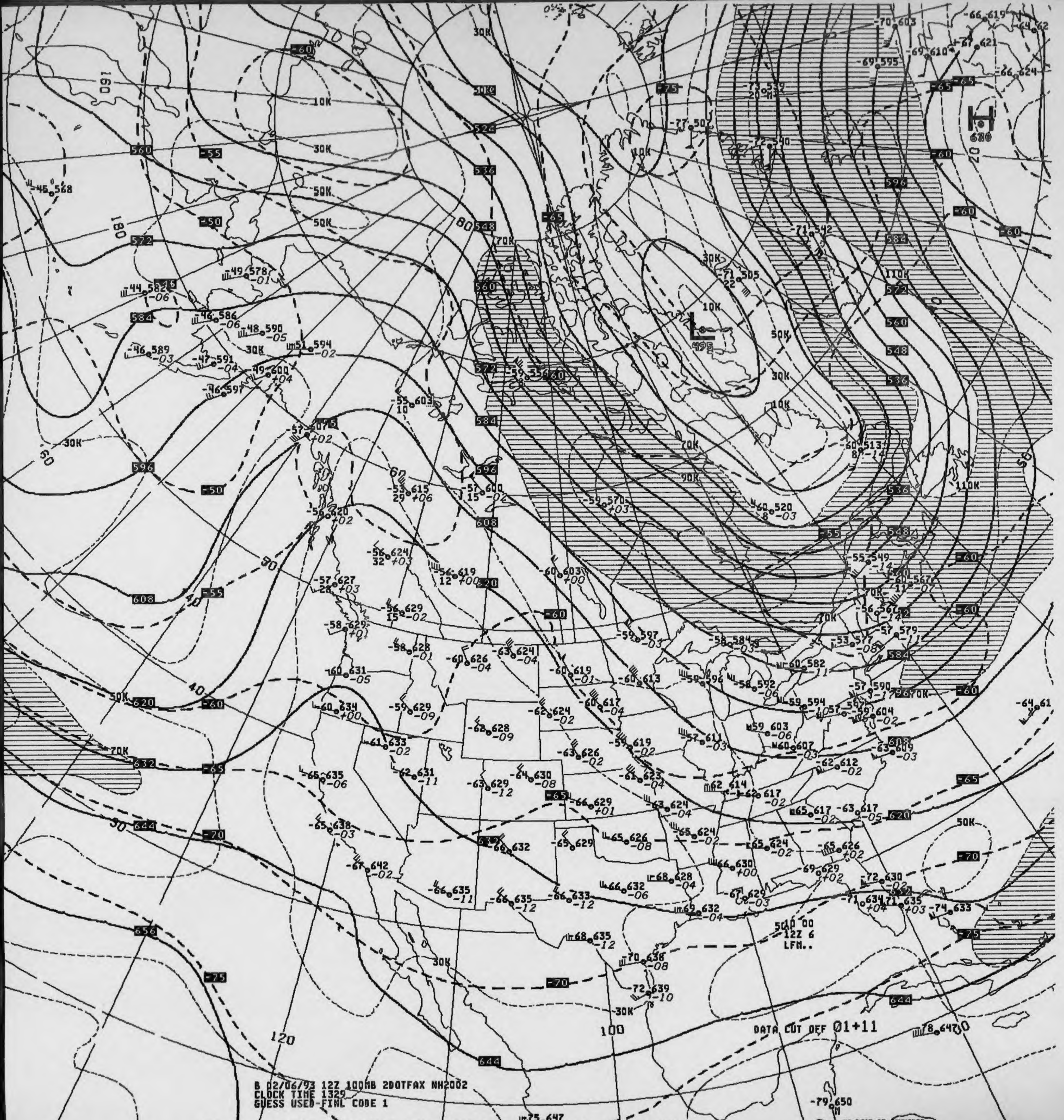
H
L
496
530
10K
30K
50K
70K
90K
110K
524
536
548
560
572
584
596
608
620
632
644
656
-50
-55
-60
-65
-70
-75
180
160
120
100
5010 00
12Z 6
LFM..

B 02/06/93 12Z 100MB 2DOTFAX NH2002
CLOCK TIME 1329
GUESS USED-FINL CODE 1

DATA CUT OFF 01+11

V4329.. 100MB ANALYSIS HEIGHTS/ISOTACHS 12Z SAT 6 FEB 93

US DEPT OF COMMERCE
NOAA/NWS/NMC WASHINGTON

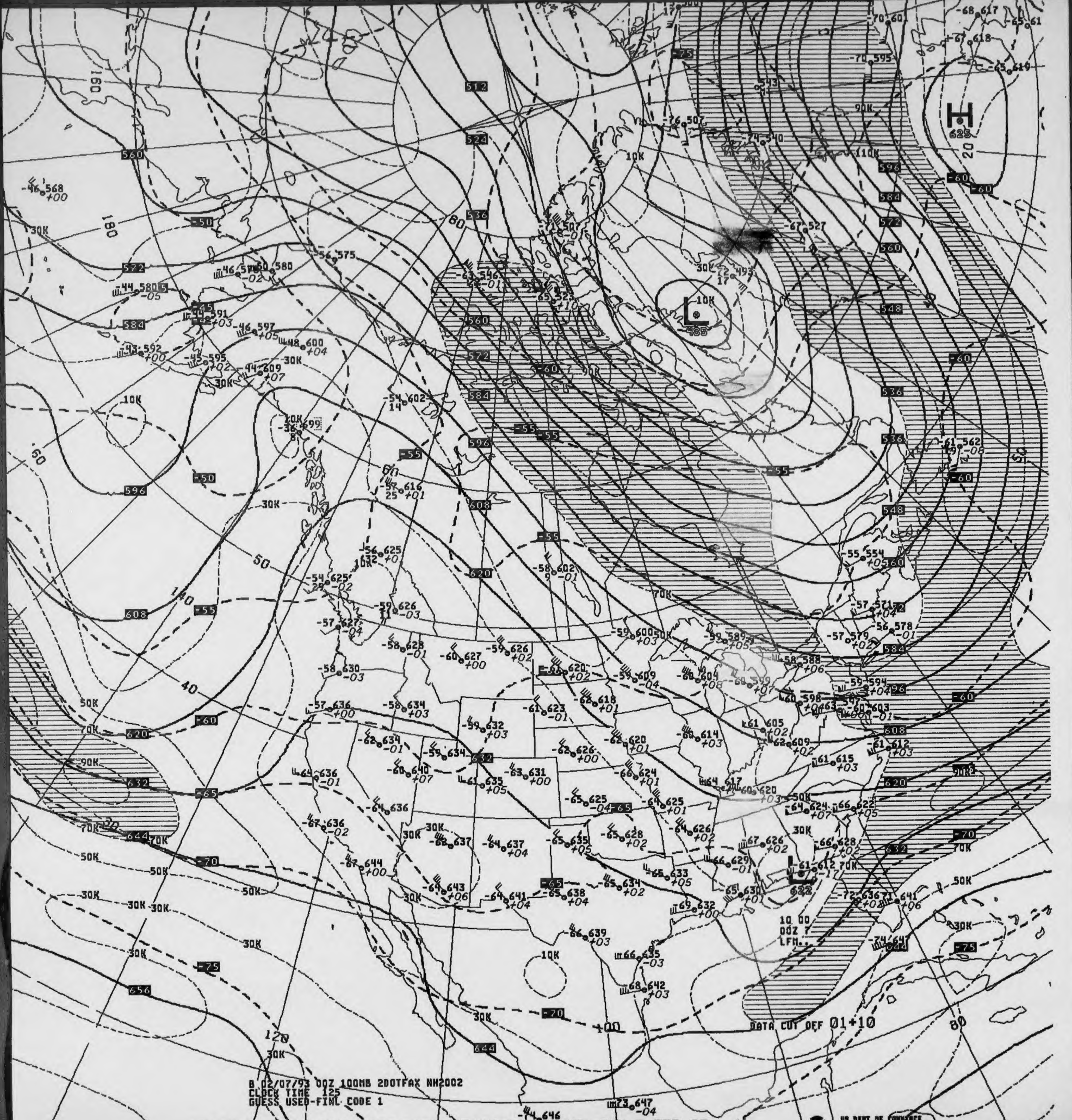
H
625
L
485
DATA CUT OFF 01+10
10 00
00Z 7
LFM..

B 02/07/93 00Z 100MB 2DOTFAX NH2002
CLOCK TIME 125
GUESS USED-FINL CODE 1

V4328.. 100MB ANALYSIS HEIGHTS/ISOTACHS 00Z SUN 7 FEB 93

US DEPT OF COMMERCE
NOAA/NWS/NMC WASHINGTON

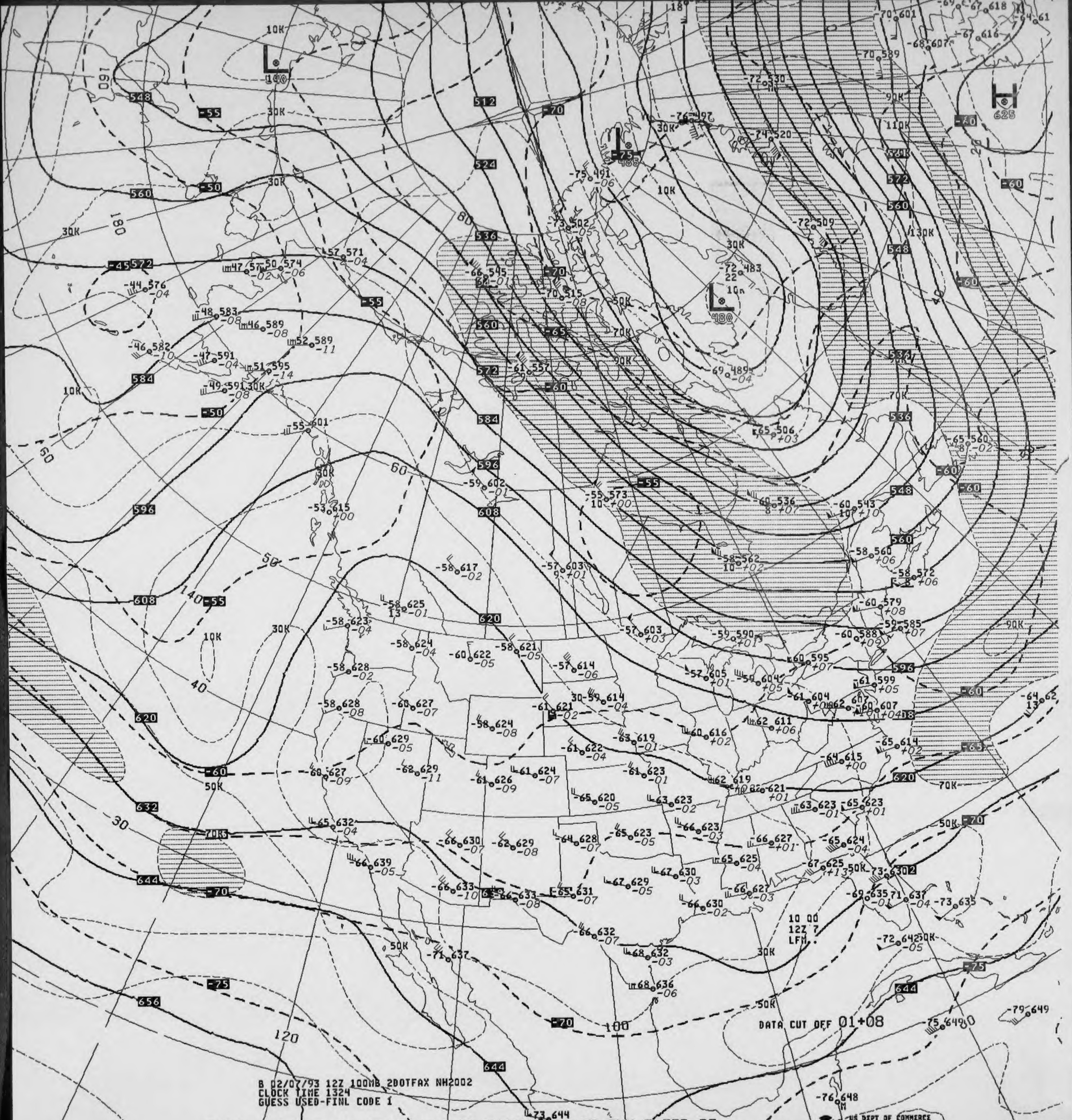
DATA CUT OFF 01+08
10 00
12Z 7
LFM

B 02/07/93 12Z 100MB 2DOTFAX NH2002
CLOCK TIME 1324
GUESS USED-FINL CODE 1

V4329.. 100MB ANALYSIS HEIGHTS/ISOTACHS 12Z SUN 7 FEB 93

US DEPT OF COMMERCE
NOAA/NWS/NMC WASHINGTON

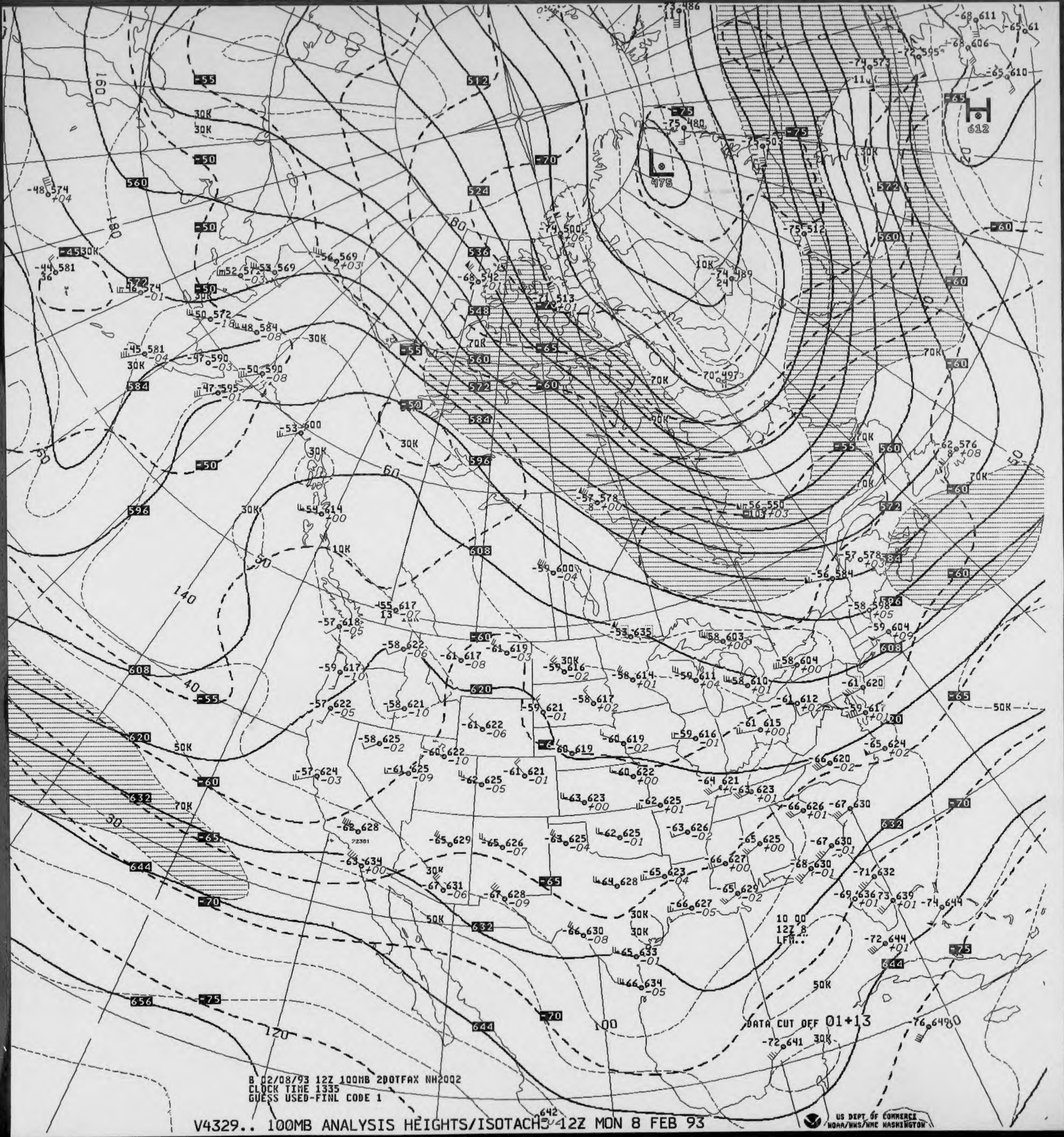

DATA CUT OFF 01+13
10 00
12Z 8
LFM..

B 02/08/93 12Z 100MB 200TFAX NH2002
CLOCK TIME 1335
GUESS USED-FINL CODE 1

V4329.. 100MB ANALYSIS HEIGHTS/ISOTACHS 12Z MON 8 FEB 93

US DEPT OF COMMERCE
NOAA/NWS/NMC WASHINGTON

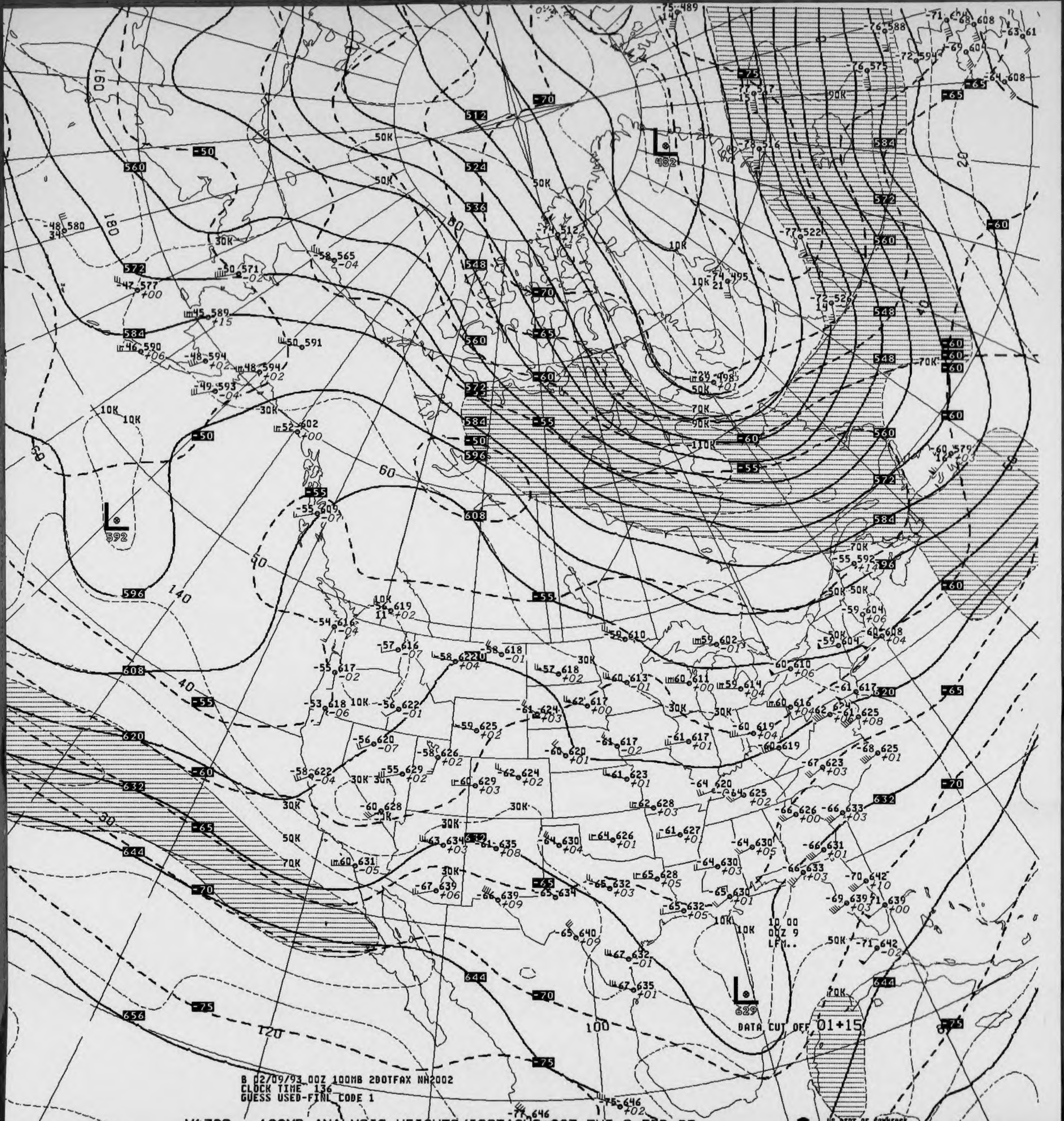

L 482
L 592
L 629
512
524
536
548
560
572
584
596
608
620
632
644
656
-50
-55
-60
-65
-70
-75
10K
30K
50K
70K
90K
110K
10 00
00Z 9
LFM..
DATA CUT OFF 01+15

B 02/09/93 00Z 100MB 2DOTFAX NH2002
CLOCK TIME 136
GUESS USED-FINL CODE 1

V4328.. 100MB ANALYSIS HEIGHTS/ISOTACHS 00Z TUE 9 FEB 93

US DEPT OF COMMERCE
NOAA/NWS/NMC WASHINGTON

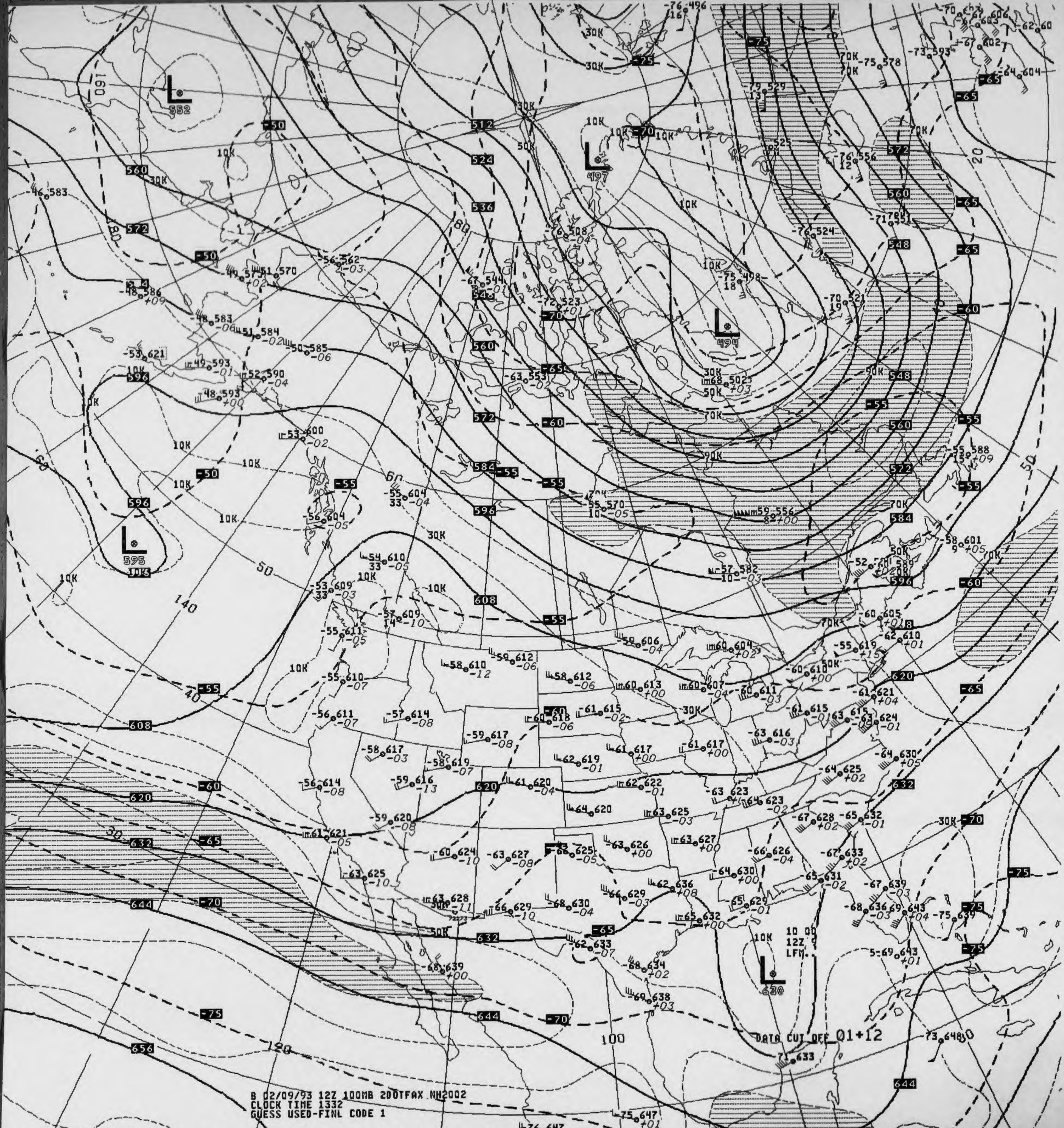
DATA CUT OFF 01+12
10 00
12Z 9
LFM
US DEPT OF COMMERCE
NOAA/NWS/NMC WASHINGTON

B 02/09/93 12Z 100MB 2DOTFAX.NH2002
CLOCK TIME 1332
GUESS USED-FINL CODE 1

V4329.. 100MB ANALYSIS HEIGHTS/ISOTACHS 12Z TUE 9 FEB 93

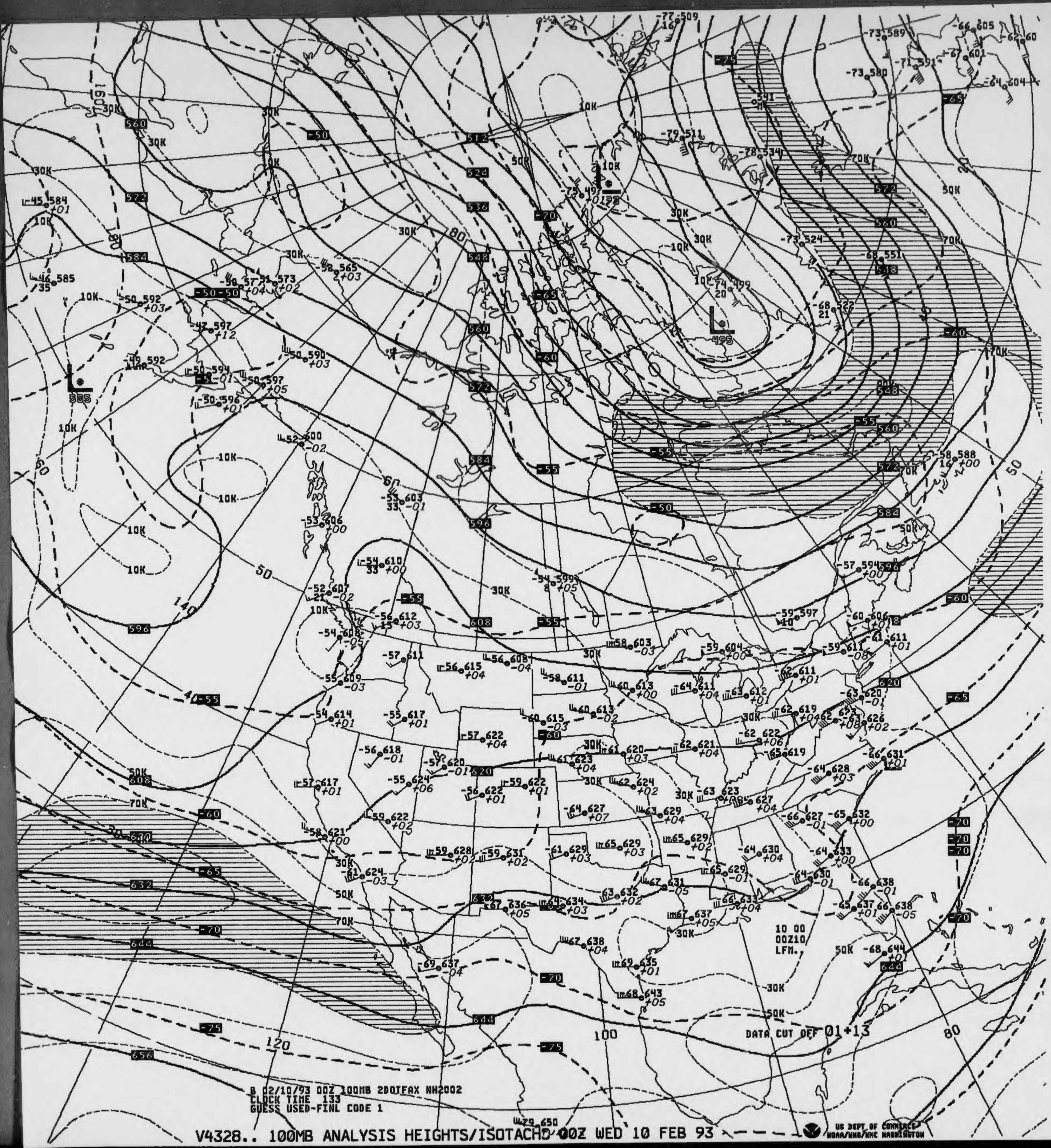
512
524
536
548
560
572
584
596
608
620
632
644
656
-50
-55
-60
-65
-70
-75
10K
30K
50K
70K
L
495
L
585
120
100
80
DATA CUT OFF 01+13
10 00
00Z10
LFM..
US DEPT OF COMMERCE
NOAA/NWS/NMC WASHINGTON

B 02/10/93 00Z 100MB 200TFAX NH2002
CLOCK TIME 133
GUESS USED-FINL CODE 1

V4328.. 100MB ANALYSIS HEIGHTS/ISOTACHS 00Z WED 10 FEB 93

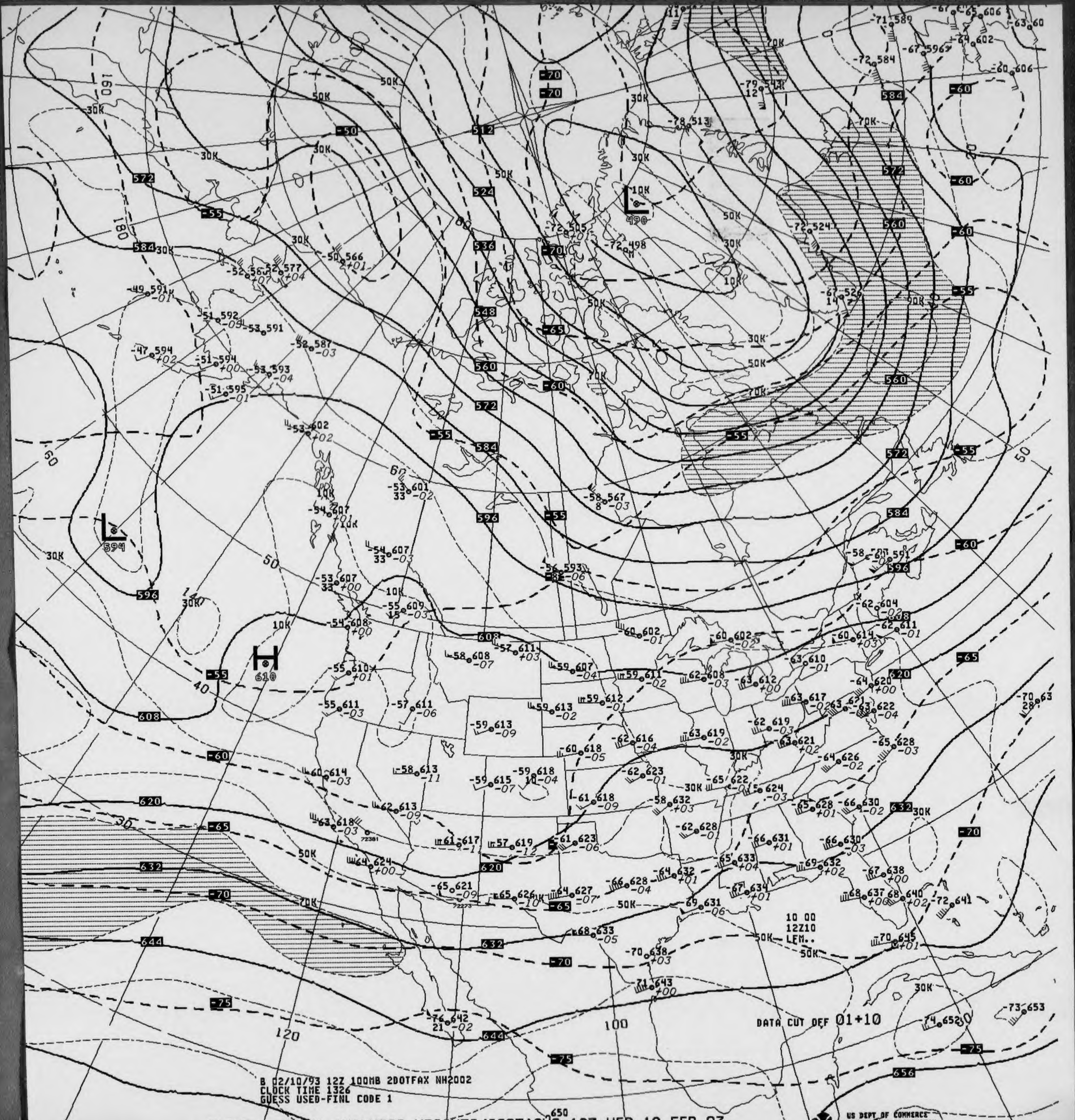

512
524
536
548
560
572
584
596
608
620
632
644
656
-50
-55
-60
-65
-70
-75
H
610
L
594
L
490
10K
30K
50K
70K
160
180
140
120
100
60
50
40
30

DATA CUT OFF 01+10

10 00
12Z10
LFM..

B 02/10/93 12Z 100MB 2DOTFAX NH2002
CLOCK TIME 1326
GUESS USED-FINL CODE 1

V4329.. 100MB ANALYSIS HEIGHTS/ISOTACHS 12Z WED 10 FEB 93

US DEPT OF COMMERCE
NOAA/NWS/NMC WASHINGTON

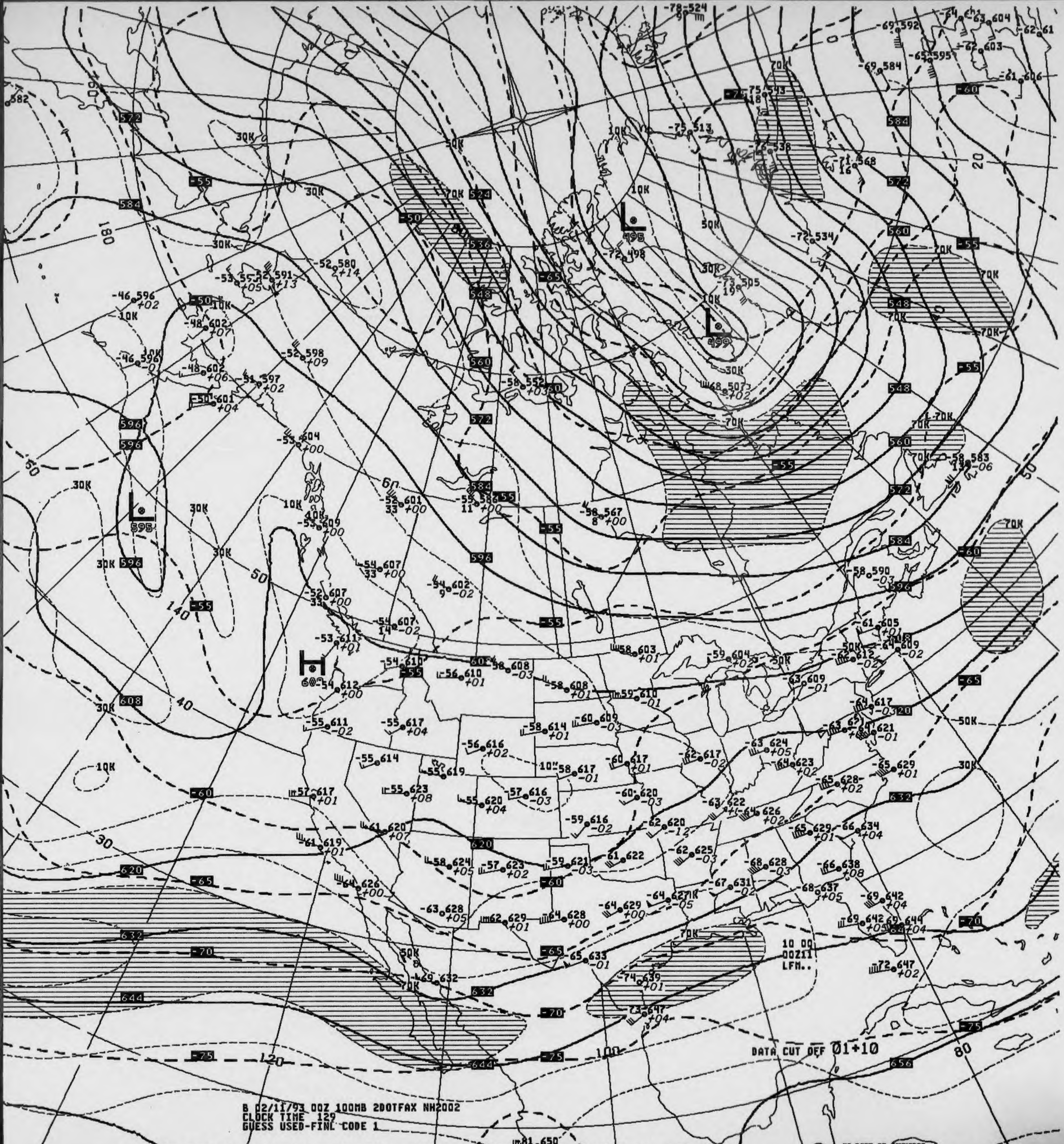

572
584
596
608
620
632
644
656
524
536
548
560
-50
-55
-60
-65
-70
-75
10K
30K
50K
70K
L
495
L
499
L
595
H
609
180
160
140
120
100
80
50
40
30
20
DATA CUT OFF 01+10
10 00
00Z11
LFM..

B 02/11/93 00Z 100MB 2DOTFAX NH2002
CLOCK TIME 129
GUESS USED-FINL CODE 1

V4328.. 100MB ANALYSIS HEIGHTS/ISOTACHS 00Z THU 11 FEB 93

US DEPT OF COMMERCE
NOAA/NWS/NMC WASHINGTON

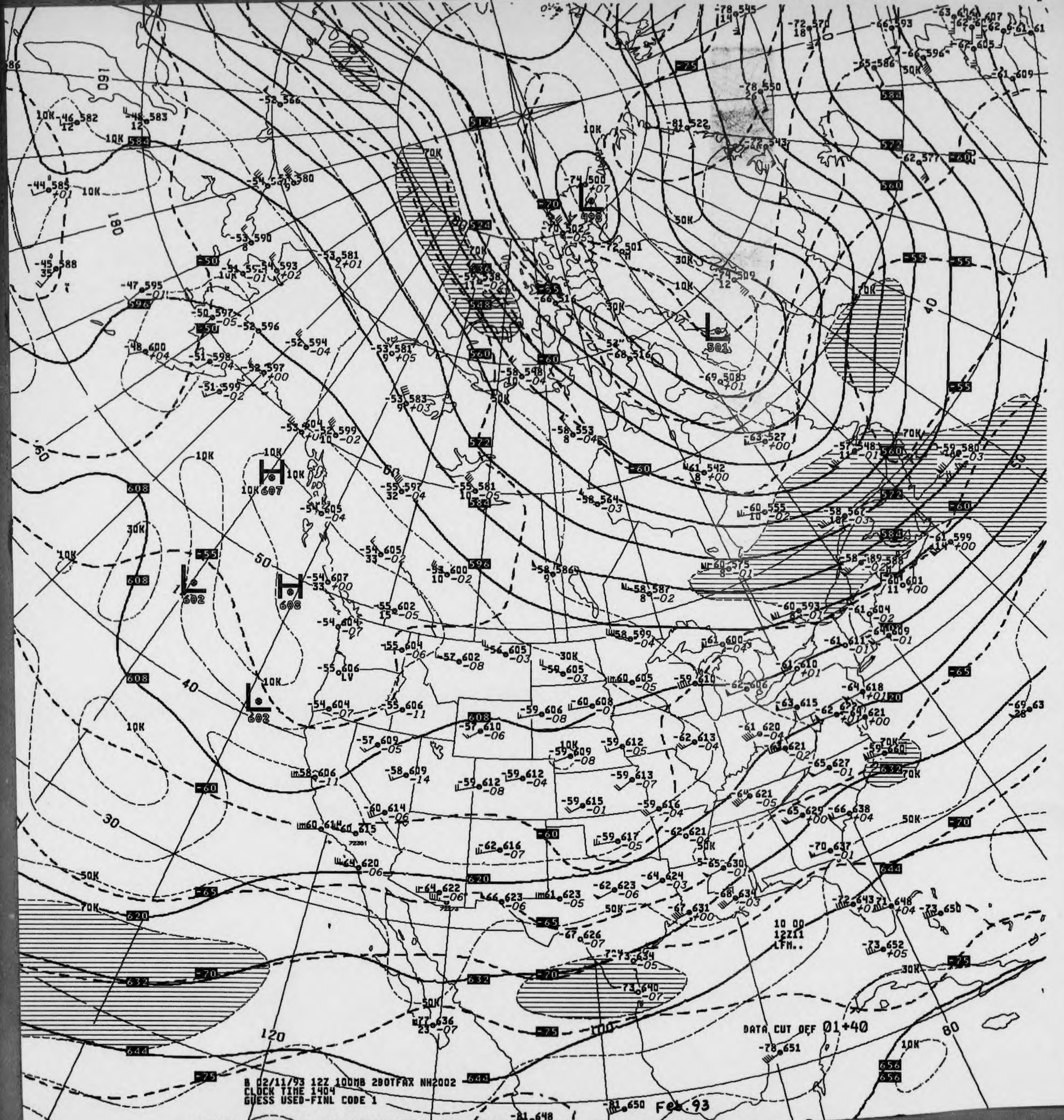
B 02/11/93 12Z 100MB 28OTFAX NH2002
CLOCK TIME 1404
GUESS USED-FINL CODE 1
DATA CUT OFF 01+40
10 00
12Z11
LFM..
Feb. 93
496
501
607
608
602
602
512
524
536
548
560
572
584
596
608
620
632
644
656
-50
-55
-60
-65
-70
-75
10K
30K
50K
70K
100
120
160
180
80
40
50
60
30

V4329.. 100MB ANALYSIS HEIGHTS/ISOTACHS 12Z THU 11 FEB 93

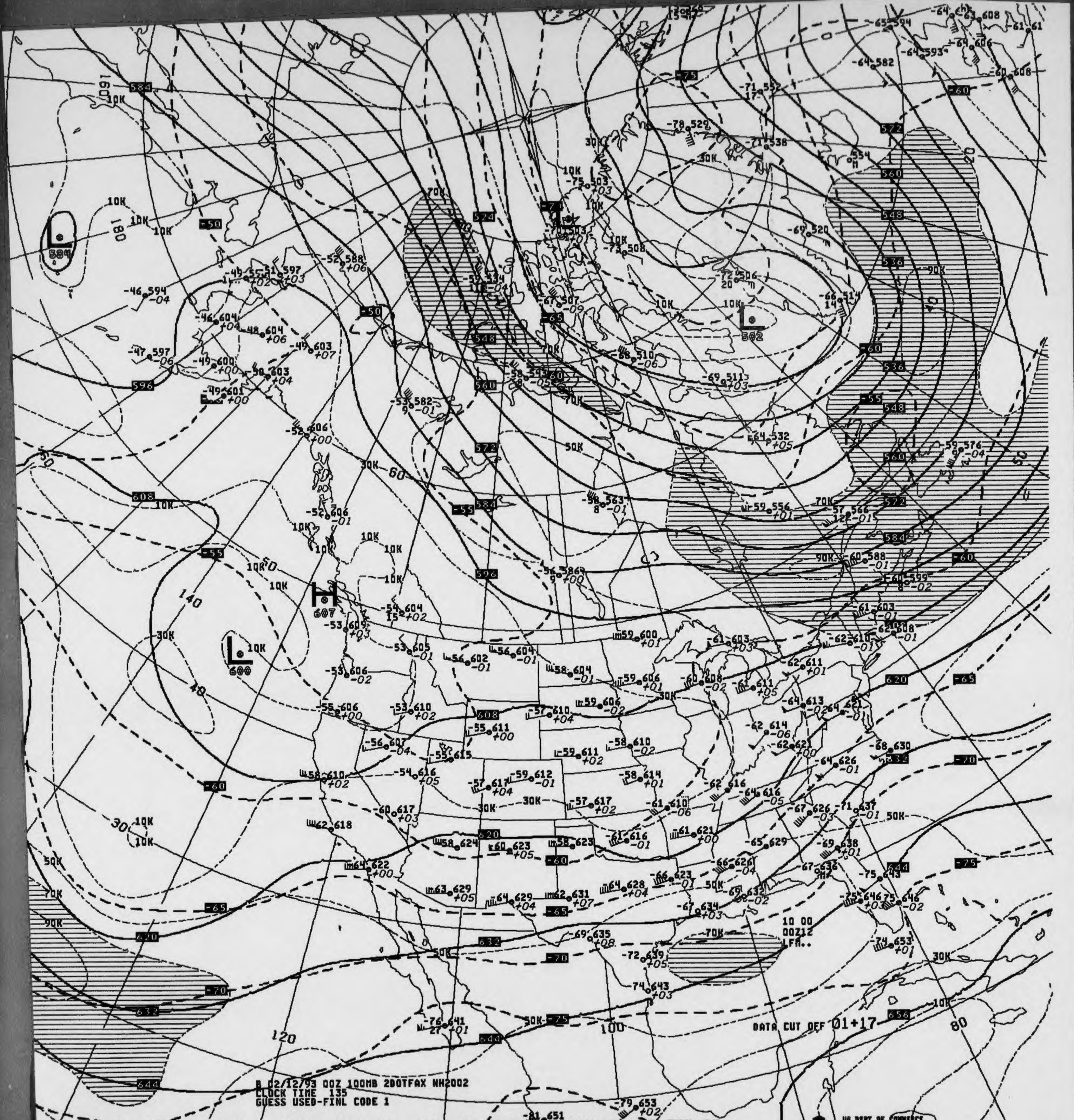

H
607
L
600
L
502
L
584
DATA CUT OFF 01+17
10 00
00Z12
LFM..
US DEPT OF COMMERCE
NOAA/NWS/NMC WASHINGTON

B 02/12/93 00Z 100MB 2DOTFAX NH2002
CLOCK TIME 135
GUESS USED-FINL CODE 1

V4328.. 100MB ANALYSIS HEIGHTS/ISOTACHS 00Z FRI 12 FEB 93

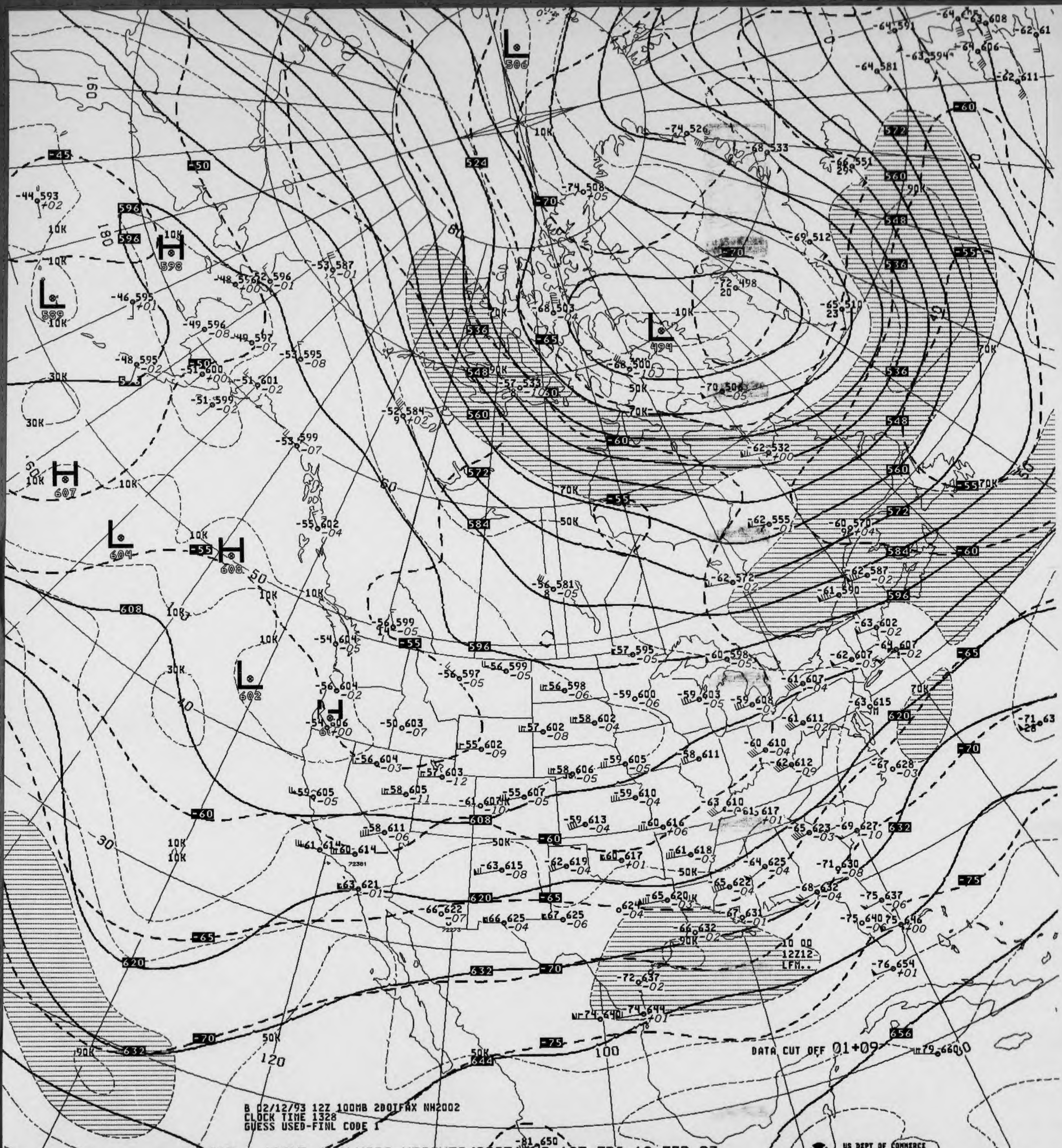
DATA CUT OFF 01+09
10 00
12Z12
LFM..

B 02/12/93 12Z 100MB 2DOTFAX NH2002
CLOCK TIME 1328
GUESS USED-FINL CODE 1

V4329.. 100MB ANALYSIS HEIGHTS/ISOTACHS 12Z FRI 12 FEB 93

US DEPT OF COMMERCE
NOAA/NWS/NMC WASHINGTON

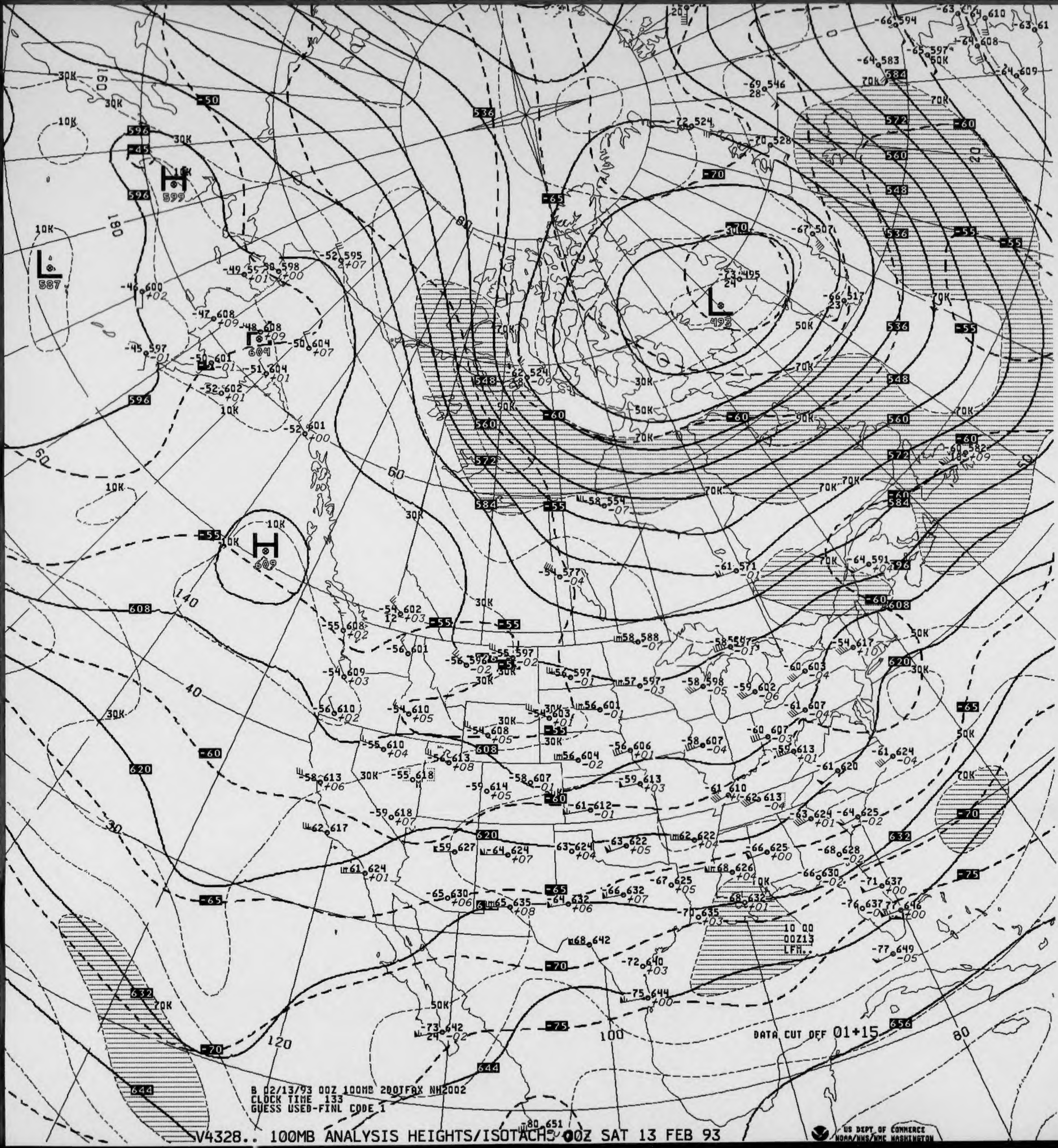
H
599
L
587
H
609
L
492
DATA CUT OFF 01+15
10 00
00Z13
LFM..
B 02/13/93 00Z 100MB 200TFAX NH2002
CLOCK TIME 133
GUESS USED-FINL CODE 1
US DEPT OF COMMERCE
NOAA/NWS/NMC WASHINGTON

V4328.. 100MB ANALYSIS HEIGHTS/ISOTACHS 00Z SAT 13 FEB 93

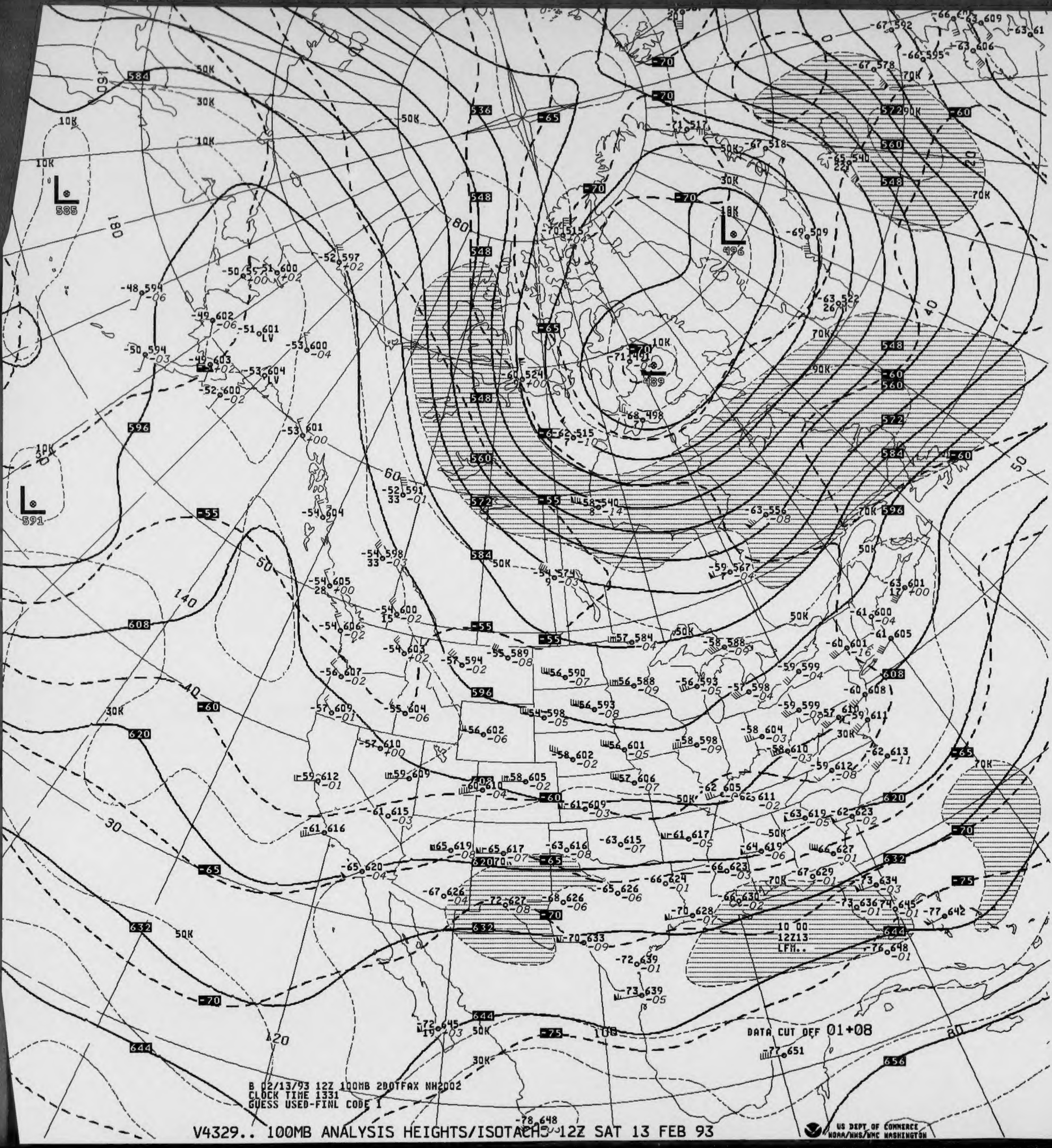
DATA CUT OFF 01+08
10 00
12Z13
LFM..
L 585
L 496
L 489
L 591
50K
70K
90K
30K
10K

B 02/13/93 12Z 100MB 2DOTFAX NH2002
CLOCK TIME 1331
GUESS USED-FINL CODE 1

V4329.. 100MB ANALYSIS HEIGHTS/ISOTACHS 12Z SAT 13 FEB 93

US DEPT OF COMMERCE
NOAA/NWS/NMC WASHINGTON

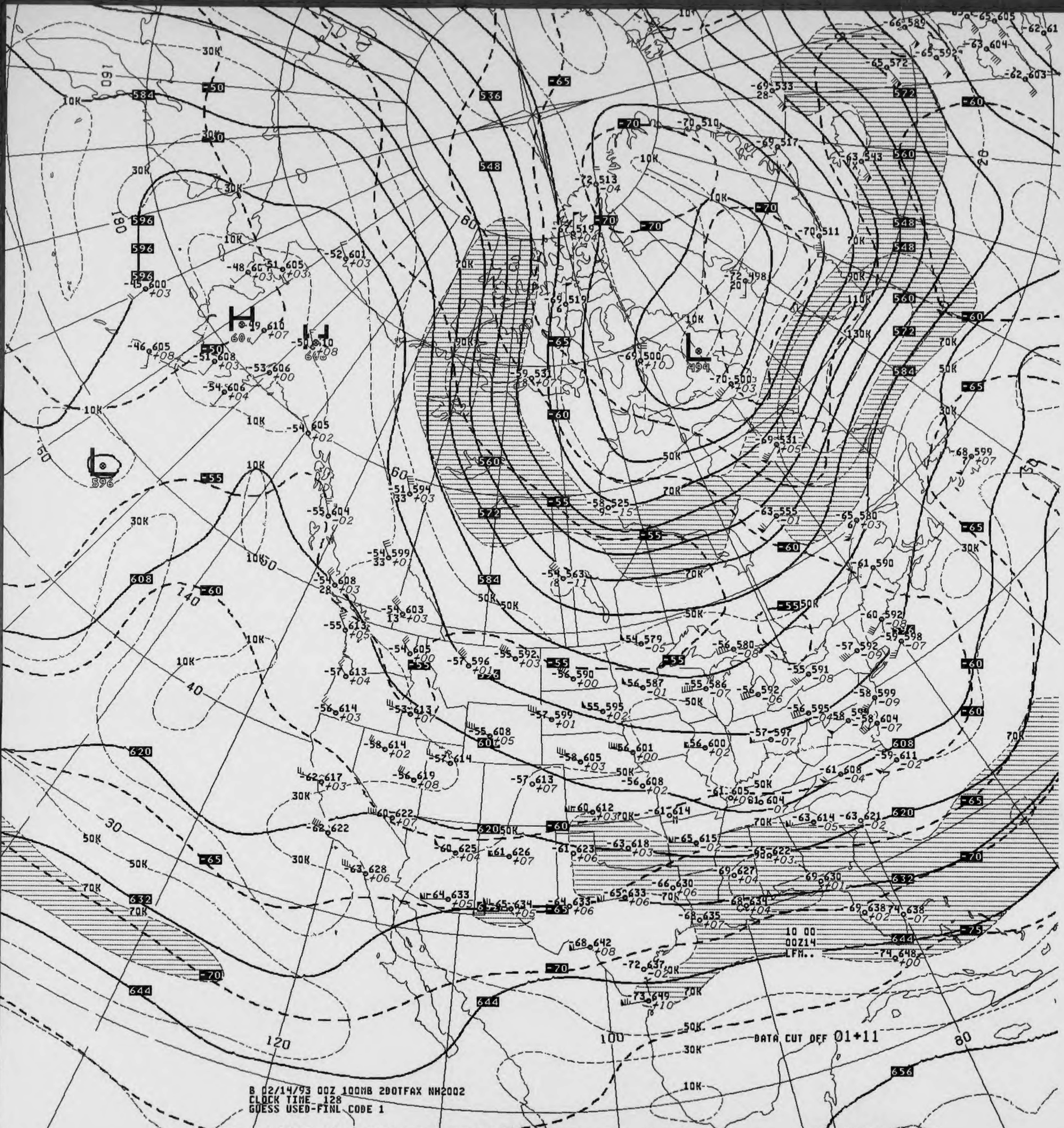
B 02/14/93 00Z 100MB 2DOTFAX NH2002
CLOCK TIME 128
GUESS USED-FINL CODE 1
DATA CUT OFF 01+11
10 00
00Z14
LFM..
US DEPT OF COMMERCE
NOAA/NWS/NMC WASHINGTON

V4328.. 100MB ANALYSIS HEIGHTS/ISOTACHS 00Z SUN 14 FEB 93

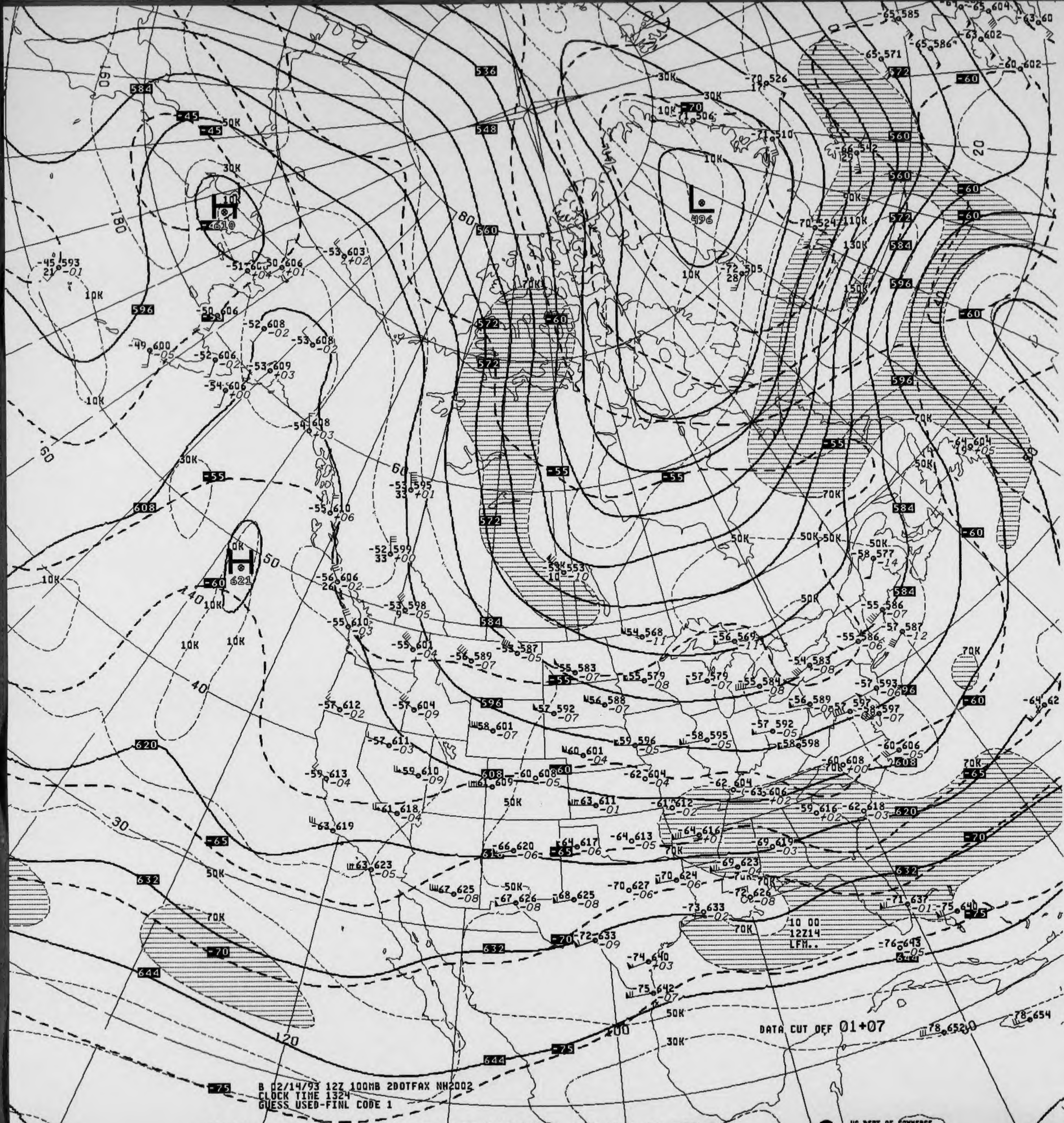
H
610
H
621
L
496
536
548
560
572
584
596
608
620
632
644
-45
-55
-60
-65
-70
-75
10K
30K
50K
70K
110K
130K
150K
180
160
140
120
200
10 00
12Z14
LFM..

DATA CUT OFF 01+07

B 02/14/93 12Z 100MB 2DOTFAX NH2002
CLOCK TIME 1324
GUESS USED-FINL CODE 1

V4329.. 100MB ANALYSIS HEIGHTS/ISOTACHS 12Z SUN 14 FEB 93

US DEPT OF COMMERCE
NOAA/NWS/NMC WASHINGTON

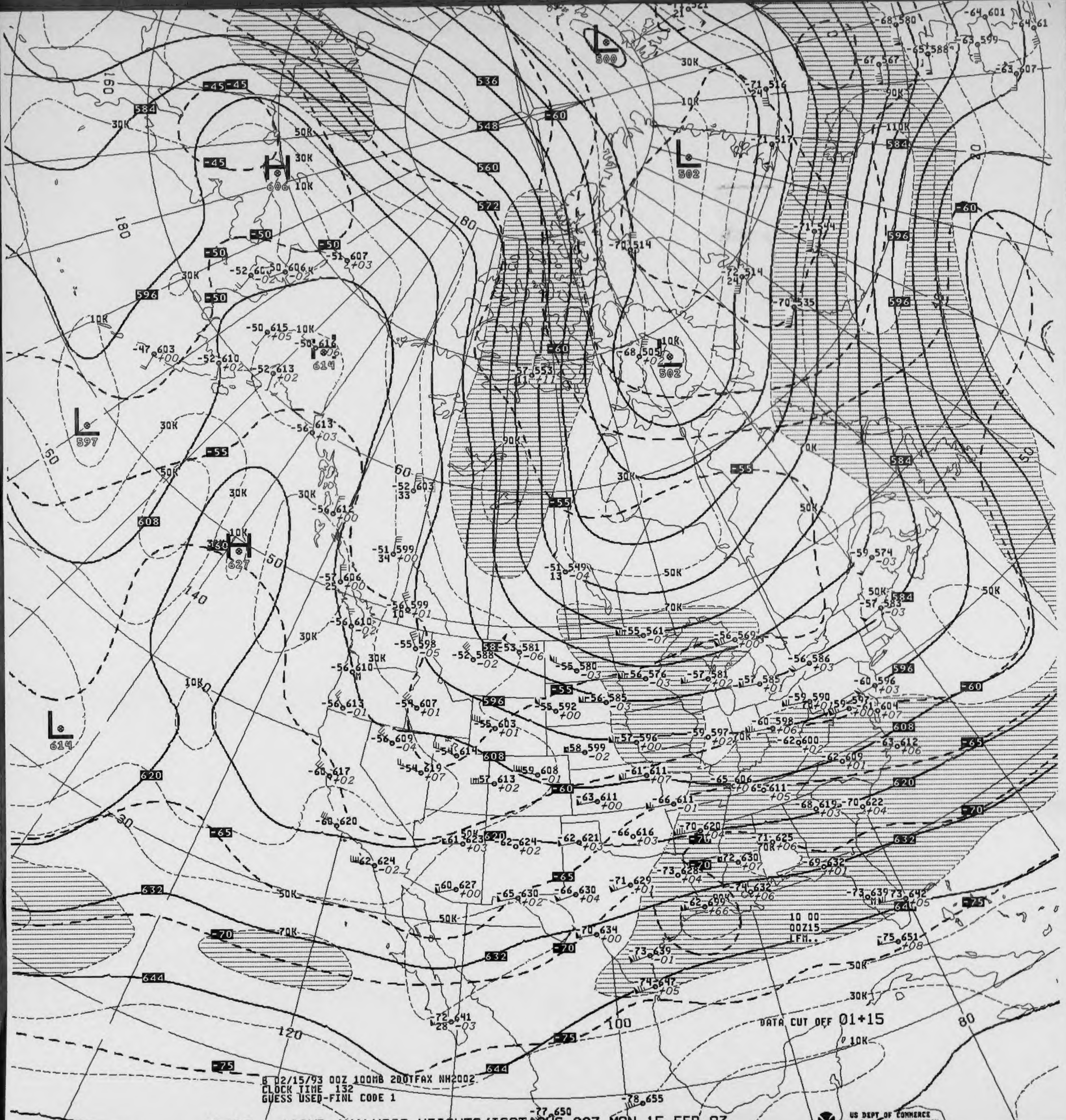

8 02/15/93 00Z 100MB 200TFAX NH2002
CLOCK TIME 132
GUESS USED-FINL CODE 1
DATA CUT OFF 01+15
10 00
00Z15
LFM..
536
548
560
572
584
596
608
620
632
644
-45
-50
-55
-60
-65
-70
-75
10K
30K
50K
70K
90K
110K
H
606
627
L
500
502
597
614
160
180
140
120
100
80
60
50
30

V4328.. 100MB ANALYSIS HEIGHTS/ISOTACHS 00Z MON 15 FEB 93

US DEPT OF COMMERCE
NOAA/NWS/NMC WASHINGTON

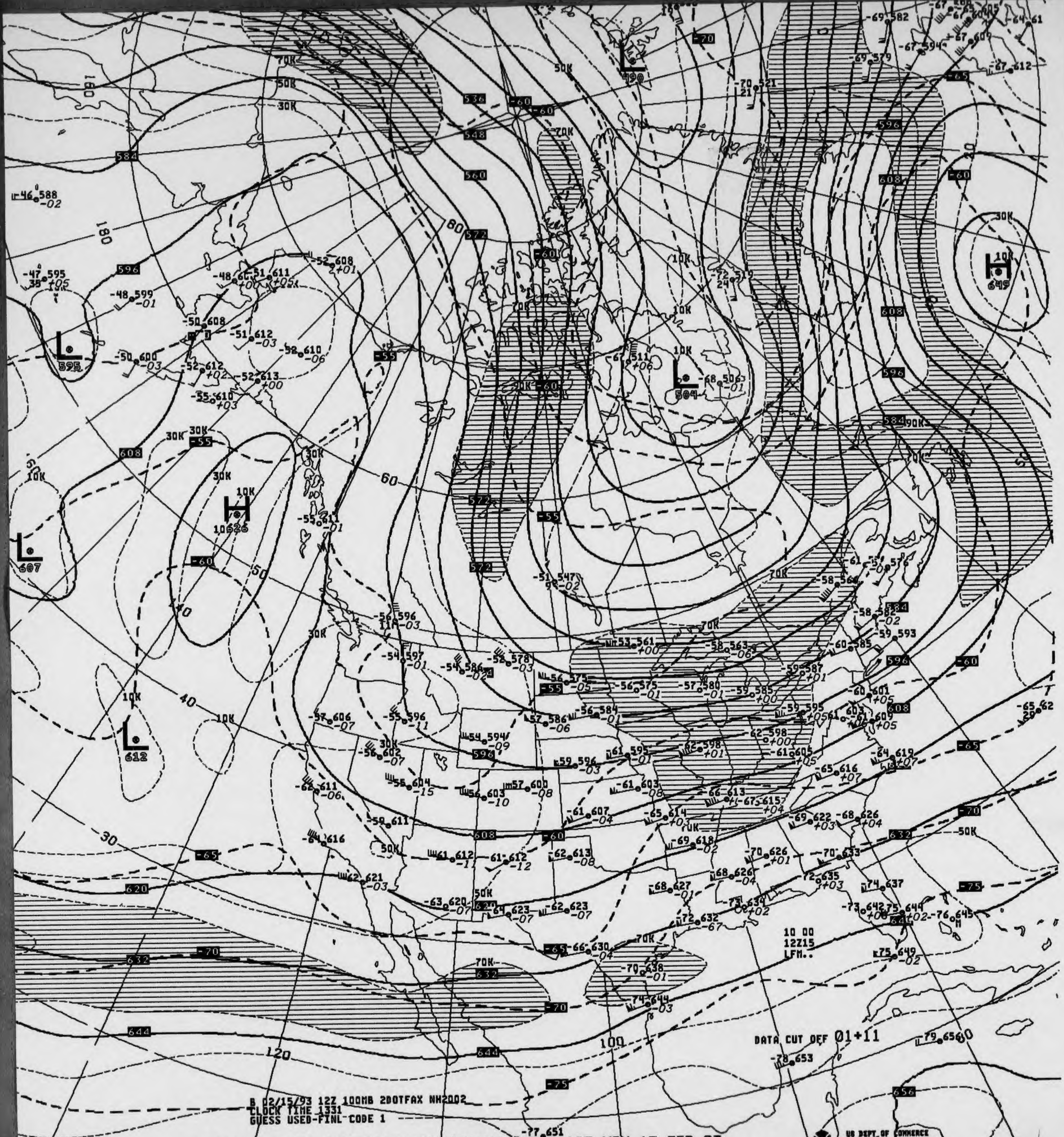
DATA CUT OFF 01+11
10 00
12Z15
LFM..
B 02/15/93 12Z 100MB 2DOTFAX NH2002
CLOCK TIME 1331
GUESS USED-FINL CODE 1

V4329.. 100MB ANALYSIS HEIGHTS/ISOTACHS 12Z MON 15 FEB 93

US DEPT OF COMMERCE
NOAA/NWS/NMC WASHINGTON

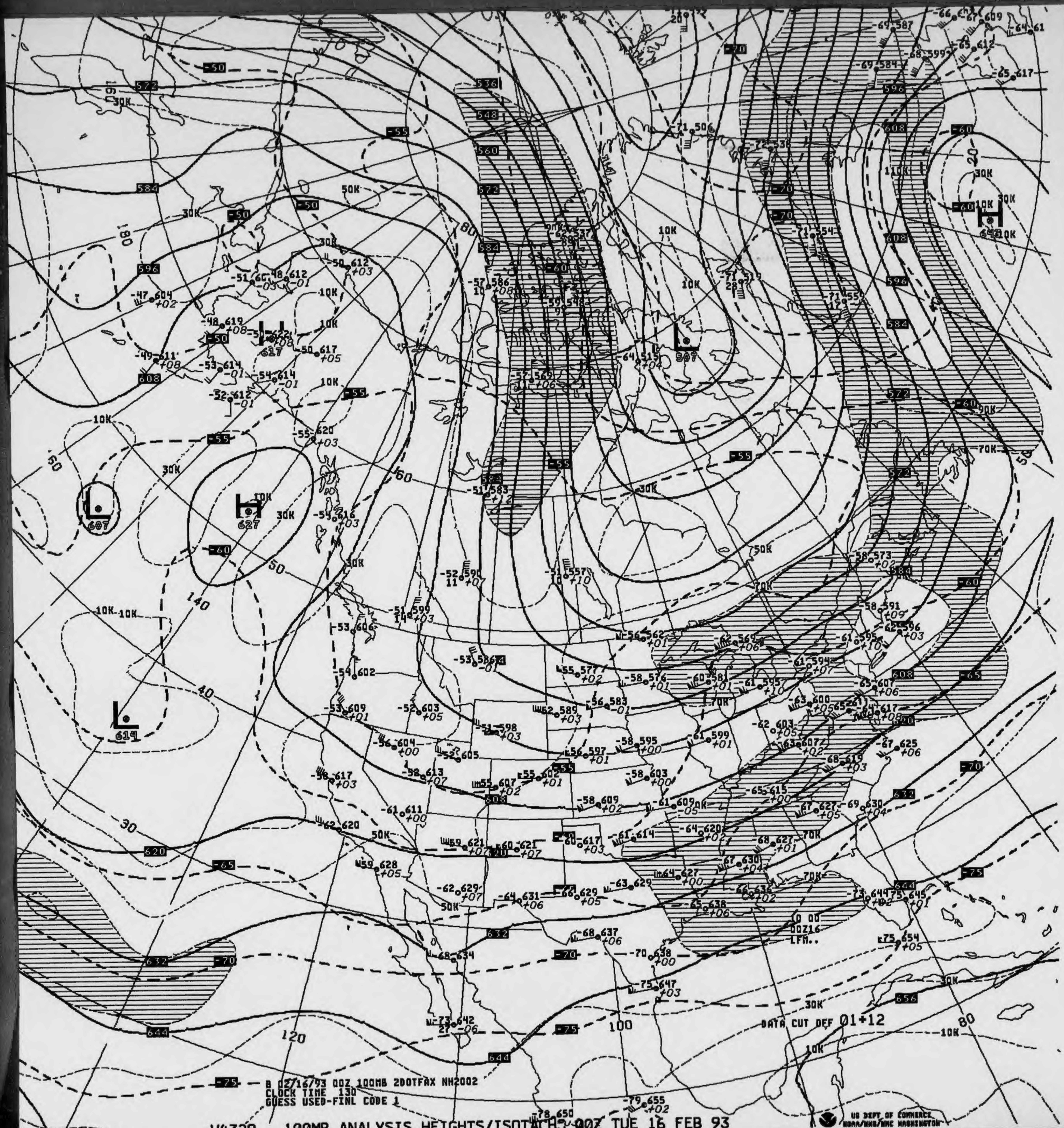
B 02/16/93 00Z 100MB 2DOTFAX NH2002
CLOCK TIME 130
GUESS USED-FINL CODE 1
DATA CUT OFF 01+12
10 00
00Z16
LFM..
US DEPT OF COMMERCE
NOAA/NWS/NMC WASHINGTON
H
L
627
607
614
617
507
536
548
560
572
584
596
608
620
632
644
656
-50
-55
-60
-65
-70
-75
10K
30K
50K
70K
110K
180
160
140
120
100
80
60
50
40
30
20

V4328.. 100MB ANALYSIS HEIGHTS/ISOTACHS 00Z TUE 16 FEB 93

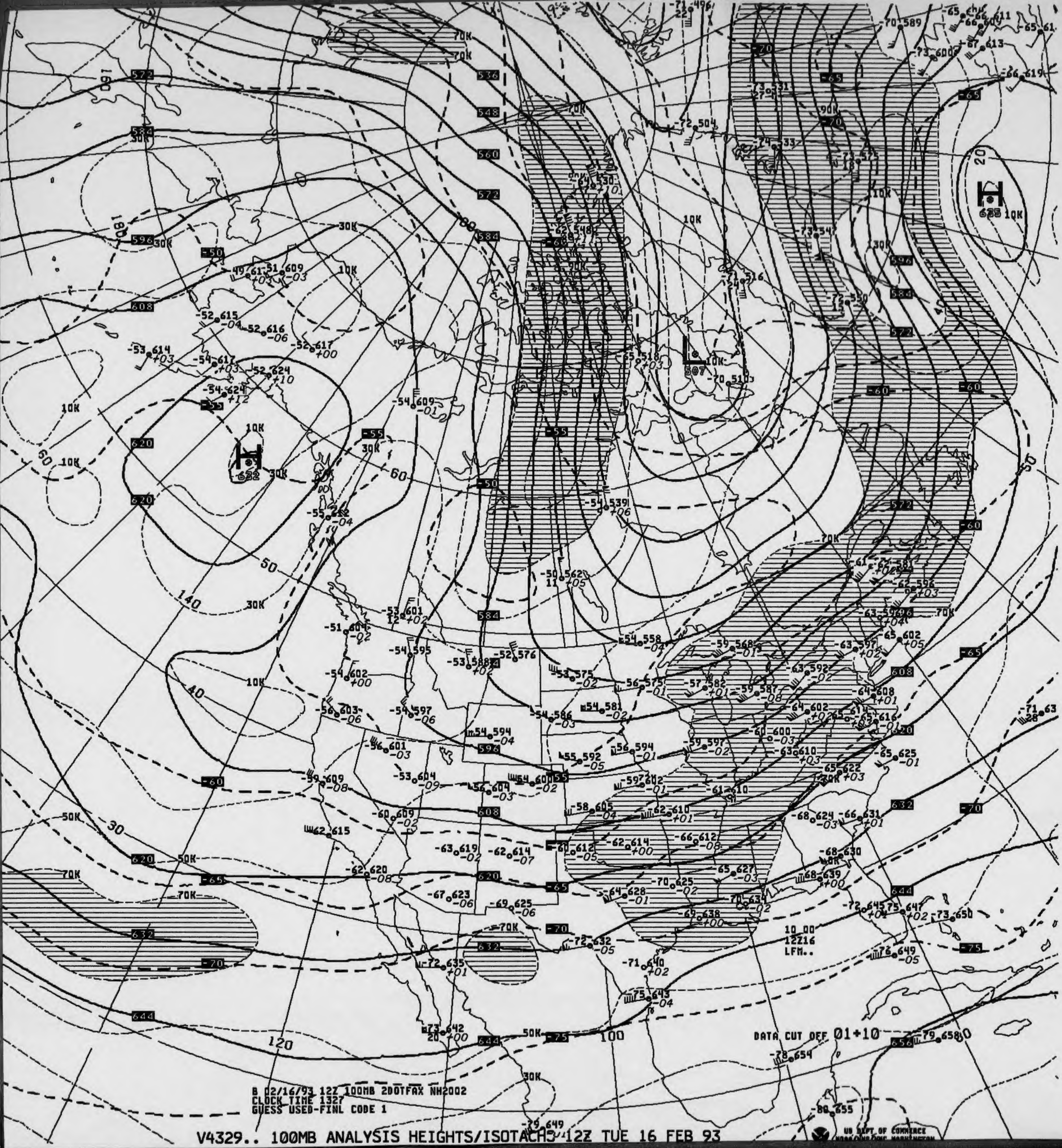
DATA CUT OFF 01+10
10 00
12Z16
LFM..
US DEPT OF COMMERCE

B 02/16/93 12Z 100MB 2DOTFAX NH2002
CLOCK TIME 1327
GUESS USED-FINL CODE 1

V4329.. 100MB ANALYSIS HEIGHTS/ISOTACHS 12Z TUE 16 FEB 93

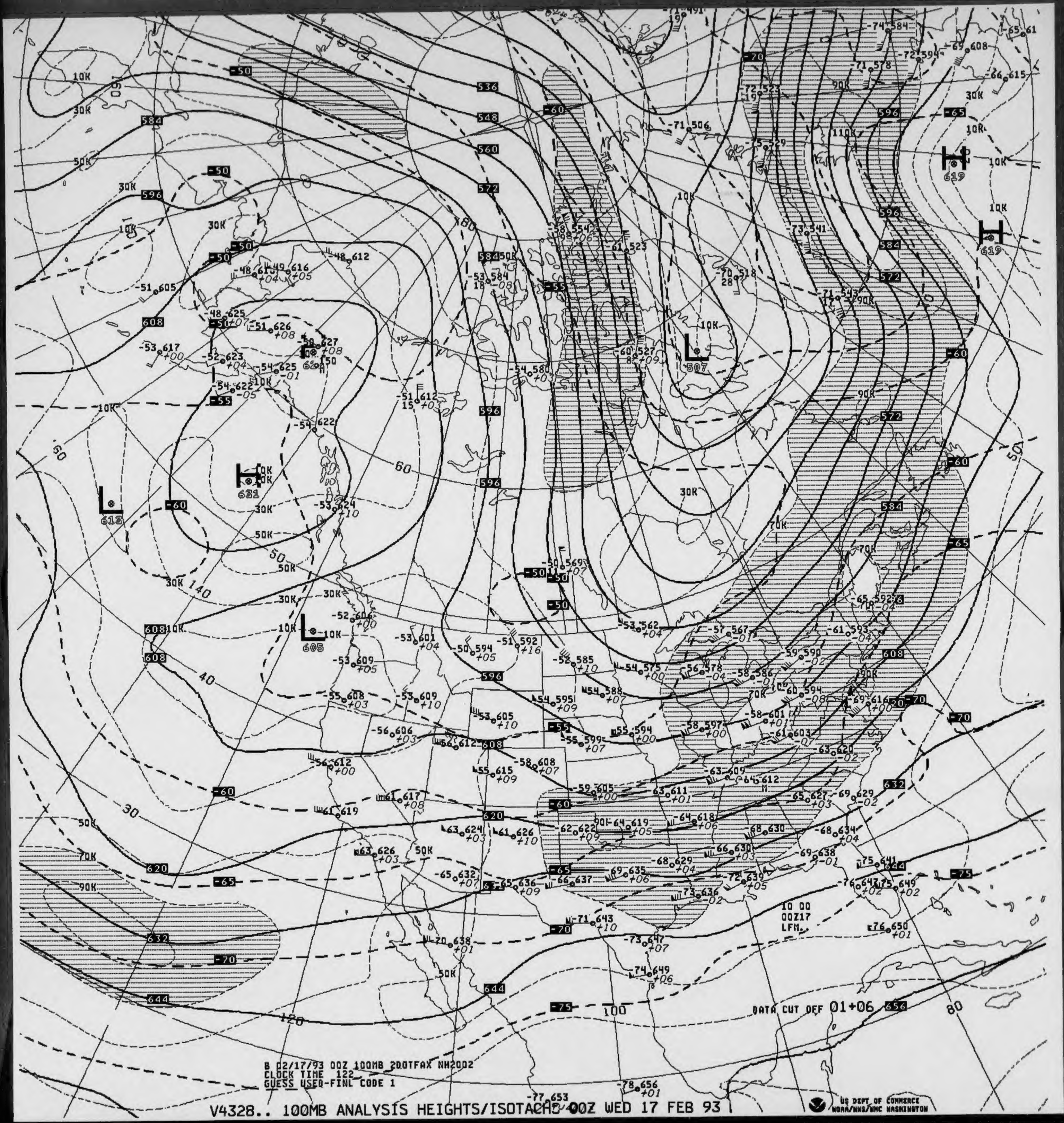

DATA CUT OFF 01+06
10 00
00Z17
LFM.
US DEPT OF COMMERCE
NOAA/NWS/NMC WASHINGTON

B 02/17/93 00Z 100MB 200TFAX NH2002
CLOCK TIME 122
GUESS USED-FINL CODE 1

V4328.. 100MB ANALYSIS HEIGHTS/ISOTACHS 00Z WED 17 FEB 93

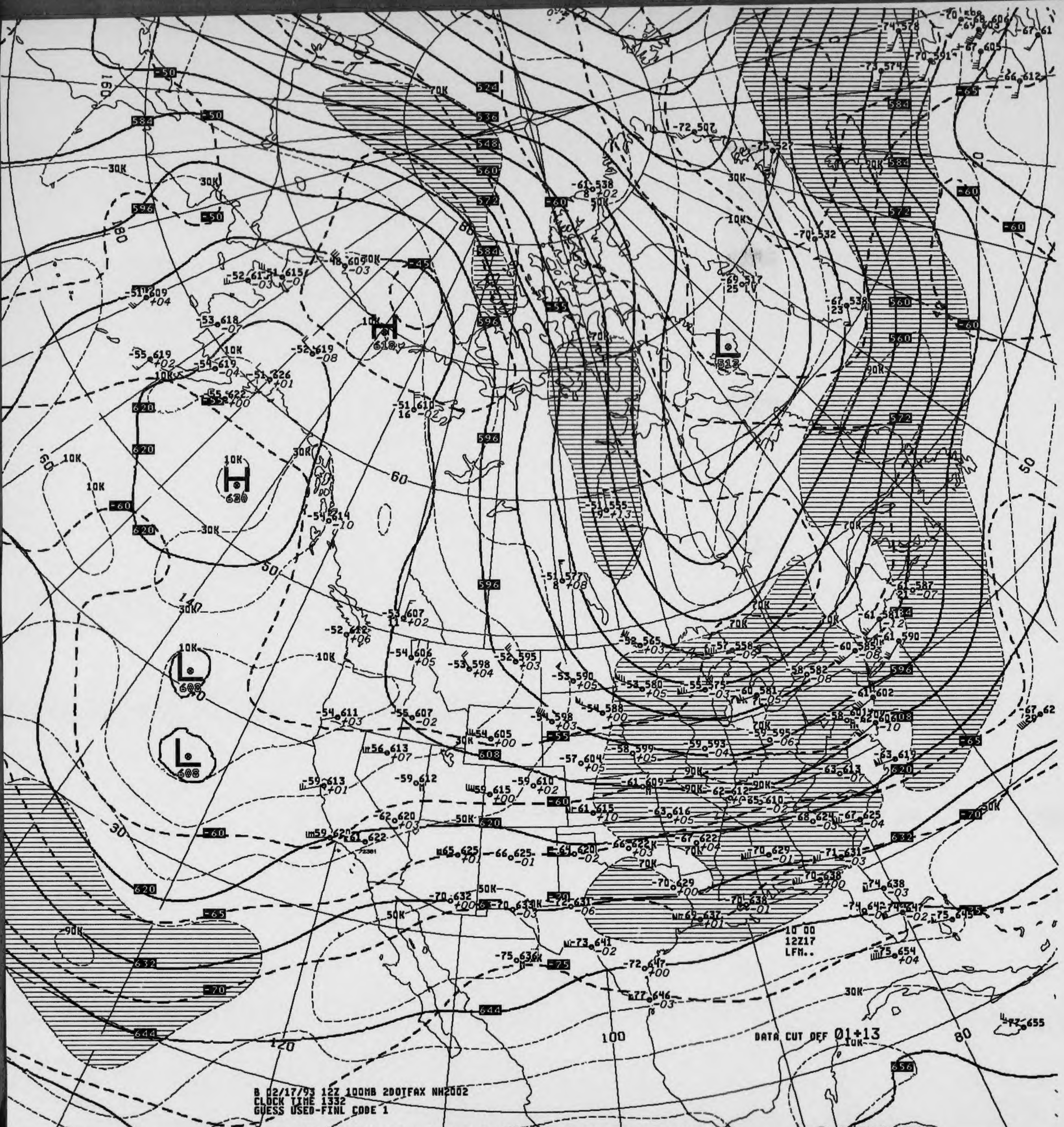
H
618
H
620
L
512
L
608
L
608
524
536
548
560
572
584
596
608
620
632
644
656
-45
-50
-55
-60
-65
-70
-75
10K
30K
50K
70K
90K
160
180
140
120
100
80
60
50
30
20
DATA CUT OFF 01+13
10 00
12Z17
LFM..

B 02/17/93 12Z 100MB 2DOTFAX NH2002
CLOCK TIME 1332
GUESS USED-FINL CODE 1

V4329.. 100MB ANALYSIS HEIGHTS/ISOTACHS 12Z WED 17 FEB 93

US DEPT OF COMMERCE
NOAA/NWS/NMC WASHINGTON

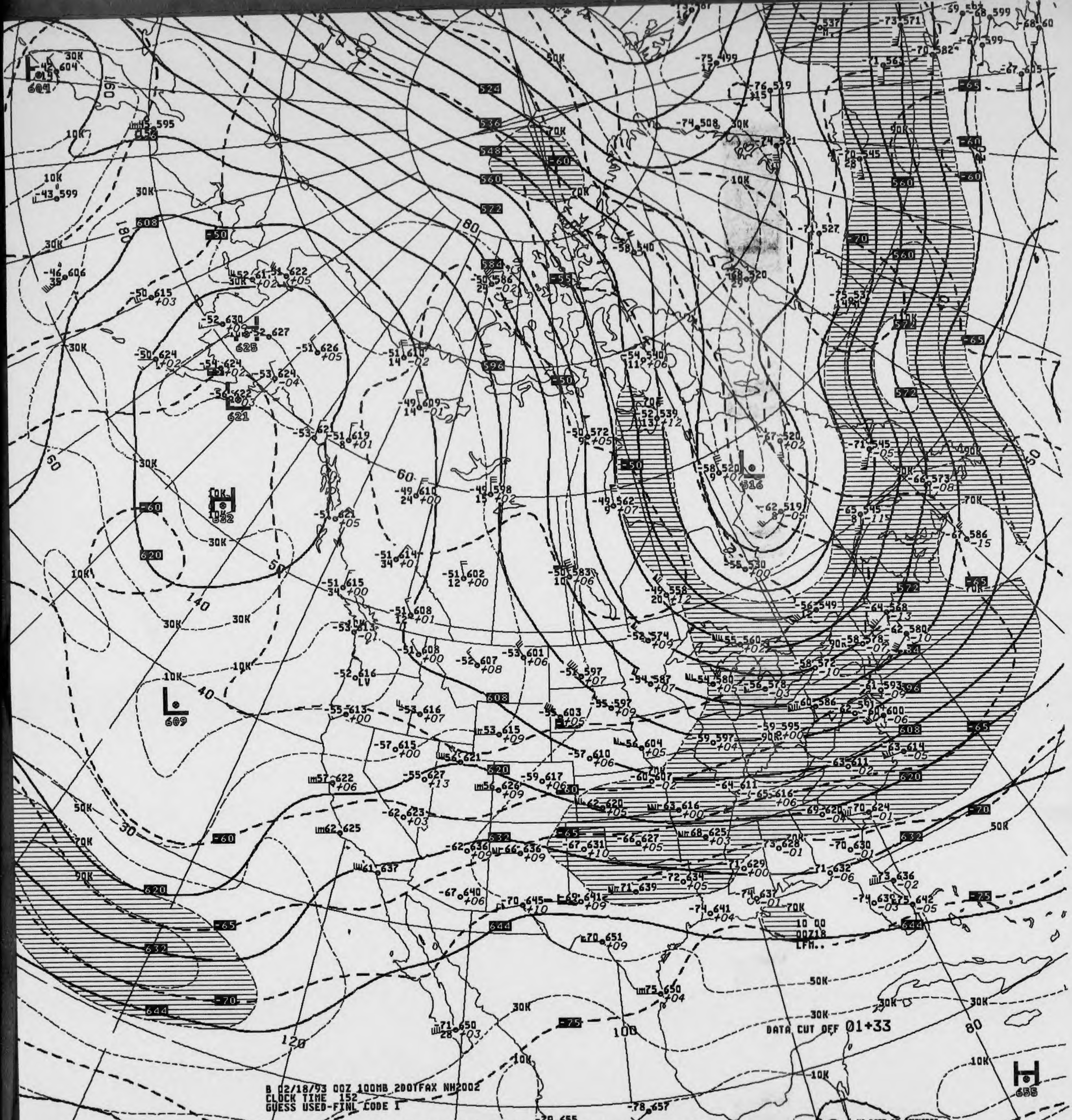
DATA CUT OFF 01+33
B 02/18/93 00Z 100MB 200TFAX NH2002
CLOCK TIME 152
GUESS USED-FINL CODE I
US DEPT OF COMMERCE
NOAA/NWS/NMC WASHINGTON

V4328.. 100MB ANALYSIS HEIGHTS/ISOTACHS 00Z THU 18 FEB 93

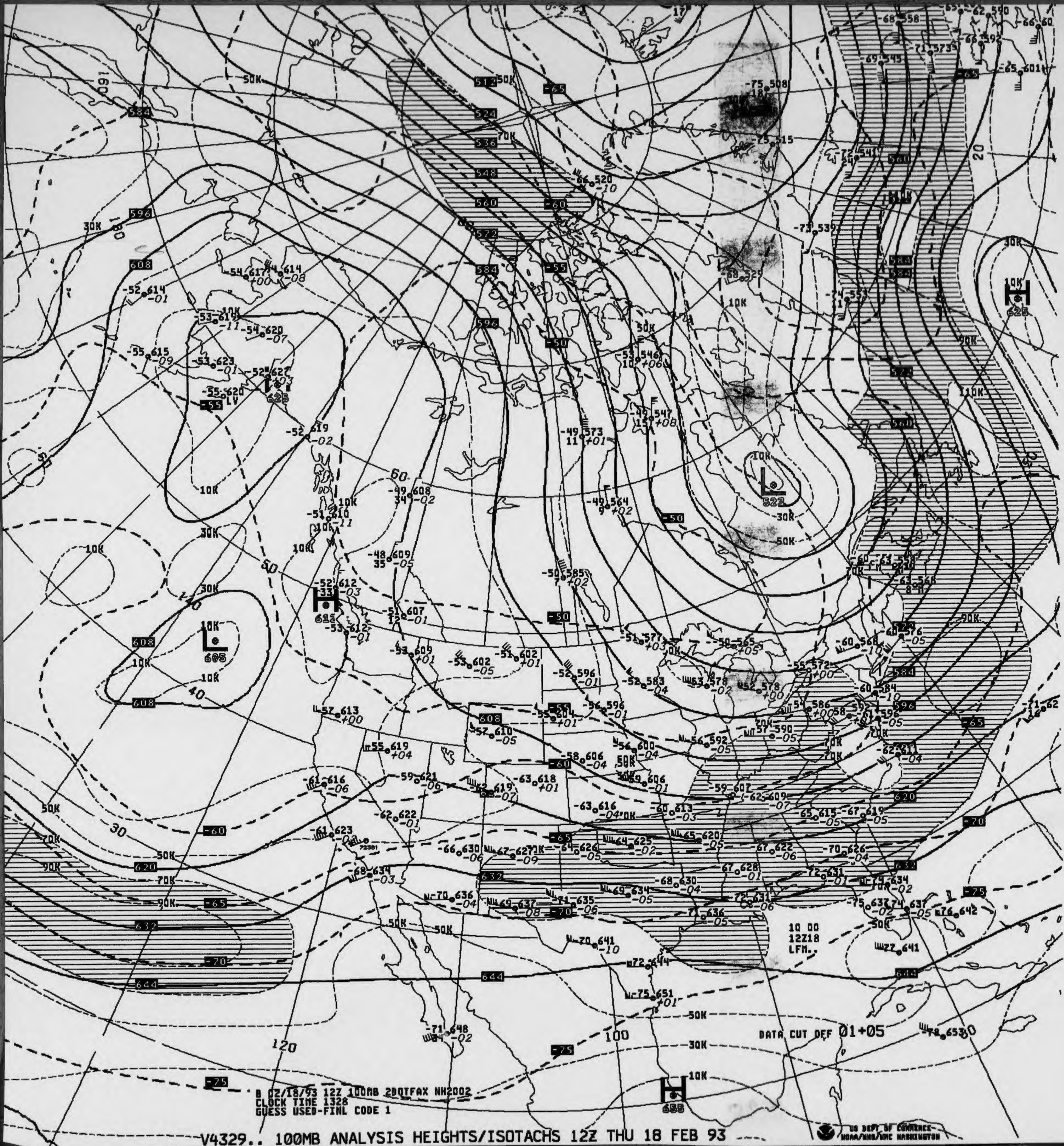
8 02/18/93 12Z 100MB 2DOTFAX NH2002
CLOCK TIME 1328
GUESS USED-FINL CODE 1
DATA CUT OFF 01+05
10 00
12Z18
LFM..
US DEPT OF COMMERCE
NOAA/NWS/NMC WASHINGTON
H
625
L
522
H
612
L
605
L
625
H
655
584
596
608
620
632
644
512
524
536
548
560
572
-50
-55
-60
-65
-70
-75
10K
30K
50K
70K
90K
160
140
120
100
80
60
50
40
30
20

V4329.. 100MB ANALYSIS HEIGHTS/ISOTACHS 12Z THU 18 FEB 93

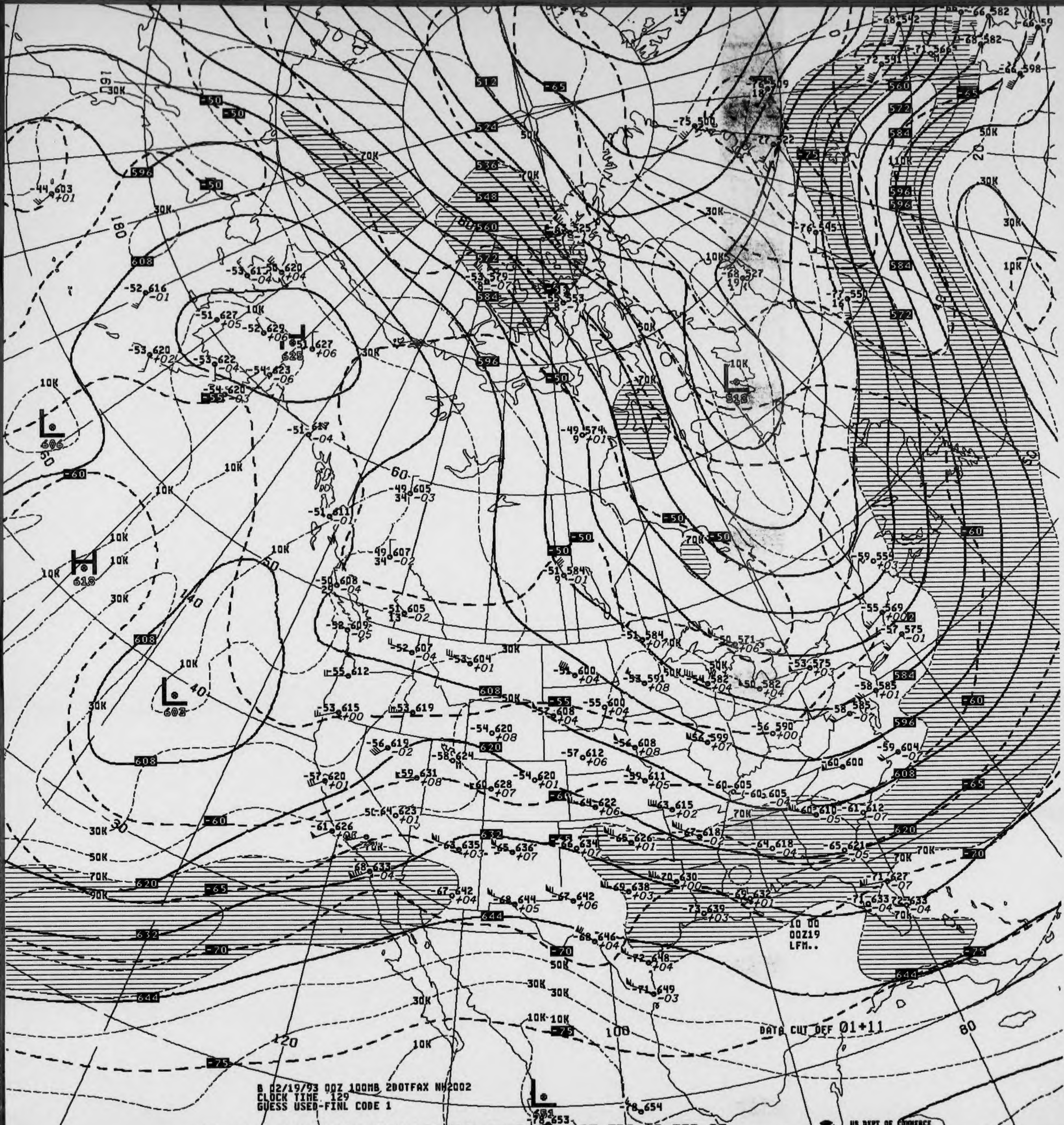
B 02/19/93 00Z 100MB 2DOTFAX NH2002
CLOCK TIME. 129
GUESS USED-FINL CODE 1
DATA CUT OFF 01+11
10 00
00Z19
LFM..
US DEPT OF COMMERCE
NOAA/NWS/NMC WASHINGTON
512
524
536
548
560
572
584
596
608
620
632
644
-50
-55
-60
-65
-70
-75
10K
30K
50K
70K
90K
110K
H
L
618
625
606
603
516
60
80
100
120
140
160
180

V4328.. 100MB ANALYSIS HEIGHTS/ISOTACHS 00Z FRI 19 FEB 93

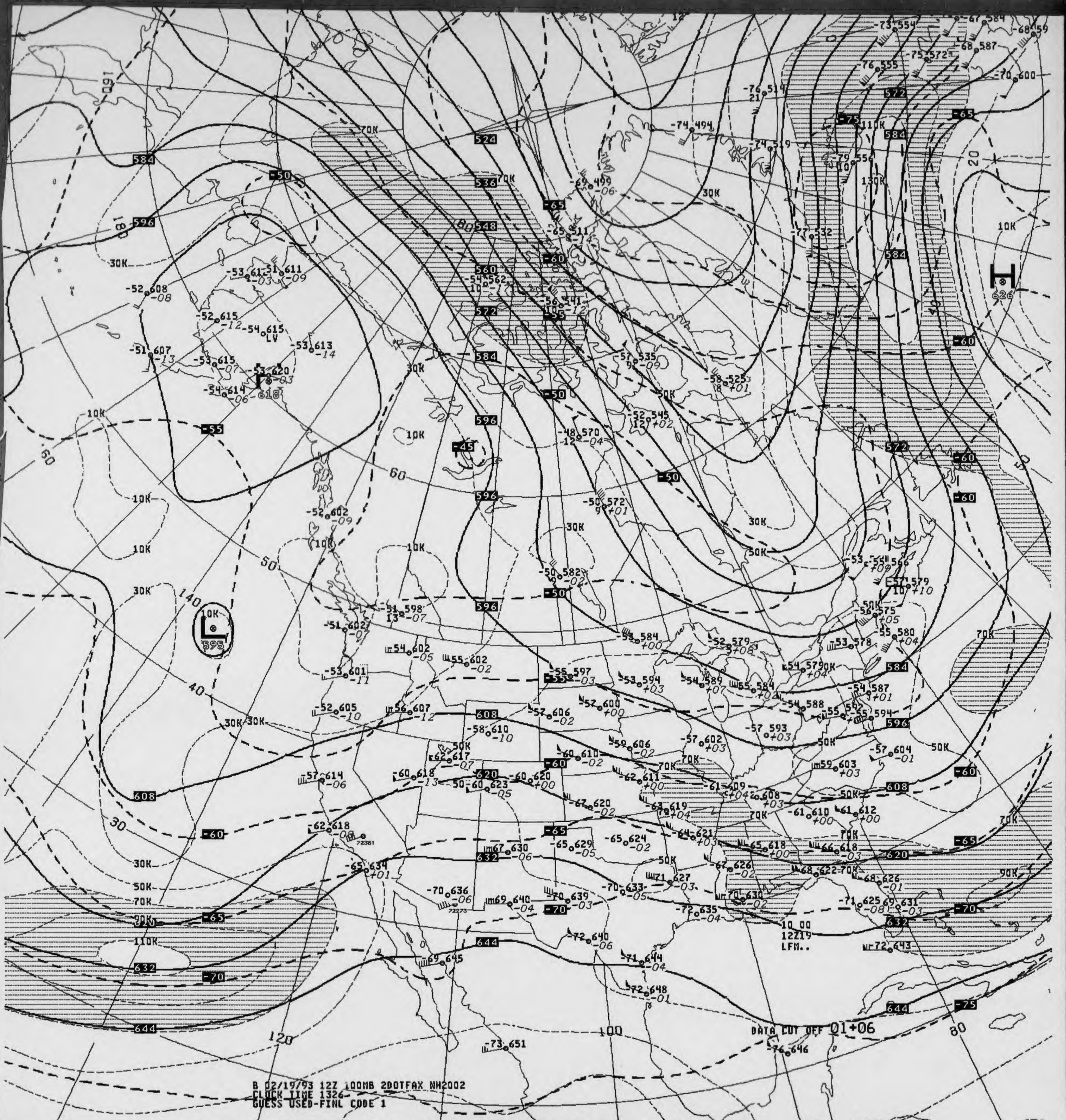
524
536
548
560
572
584
596
608
620
632
644
-45
-50
-55
-60
-65
-70
-75
10K
30K
50K
70K
90K
110K
130K
H
626
L
595
618
DATA CUT OFF 01+06
10 00
12Z19
LFM..
B 02/19/93 12Z 100MB 2DOTFAX NH2002
CLOCK TIME 1326
GUESS USED-FINL CODE 1
US DEPT OF COMMERCE
NOAA/NWS/NMC WASHINGTON

V4329.. 100MB ANALYSIS HEIGHTS/ISOTACHS 12Z FRI 19 FEB 93

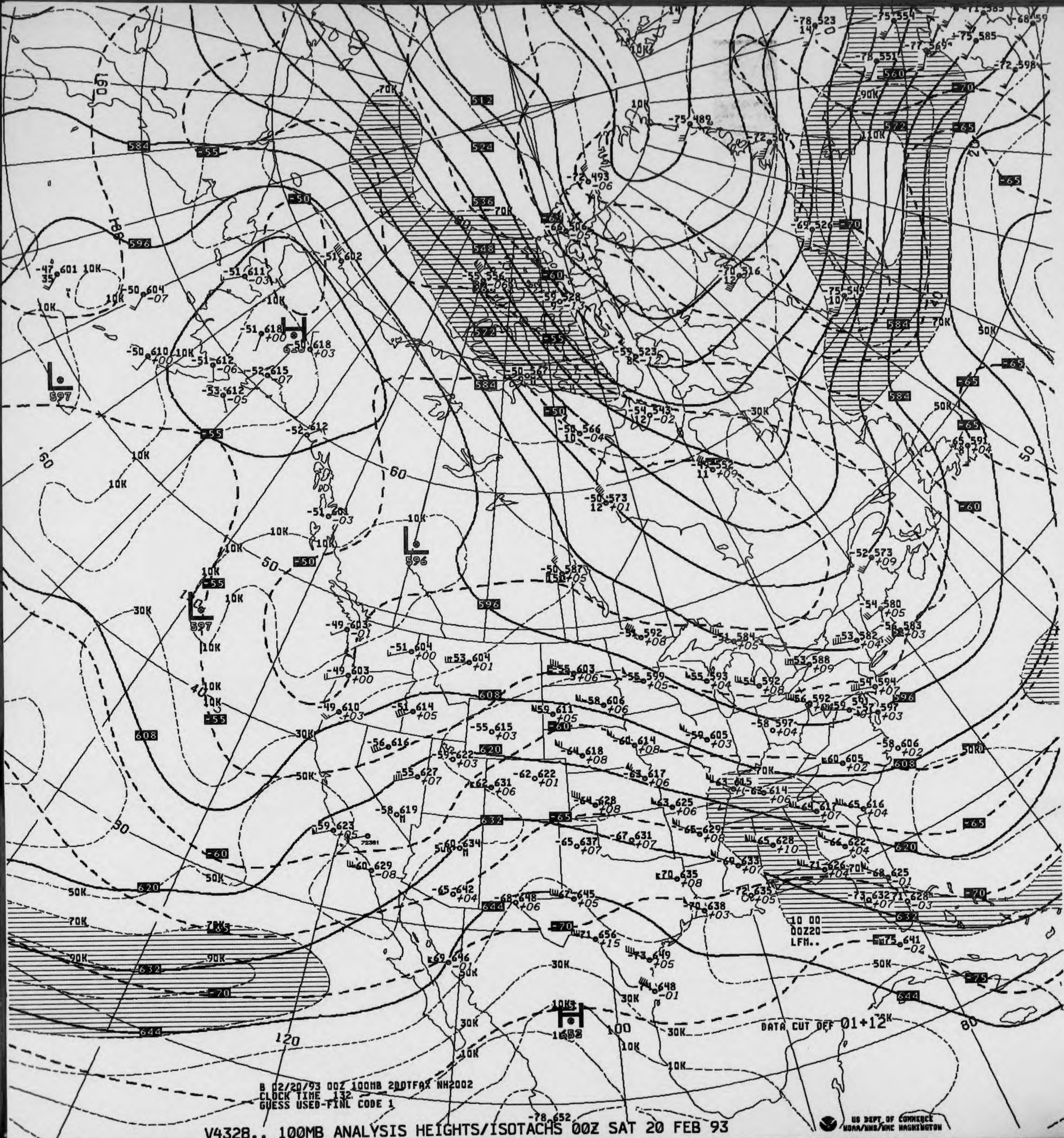
B 02/20/93 00Z 100MB 2DDTFAX NH2002
CLOCK TIME 132
GUESS USED-FINL CODE 1
DATA CUT OFF 01+12
10 00
00Z20
LFM..
US DEPT OF COMMERCE
NOAA/NWS/NMC WASHINGTON
584
596
608
620
632
644
512
524
536
548
560
572
-50
-55
-60
-65
-70
-75
10K
30K
50K
70K
90K
110K
H
L
597
596
652

V4328.. 100MB ANALYSIS HEIGHTS/ISOTACHS 00Z SAT 20 FEB 93

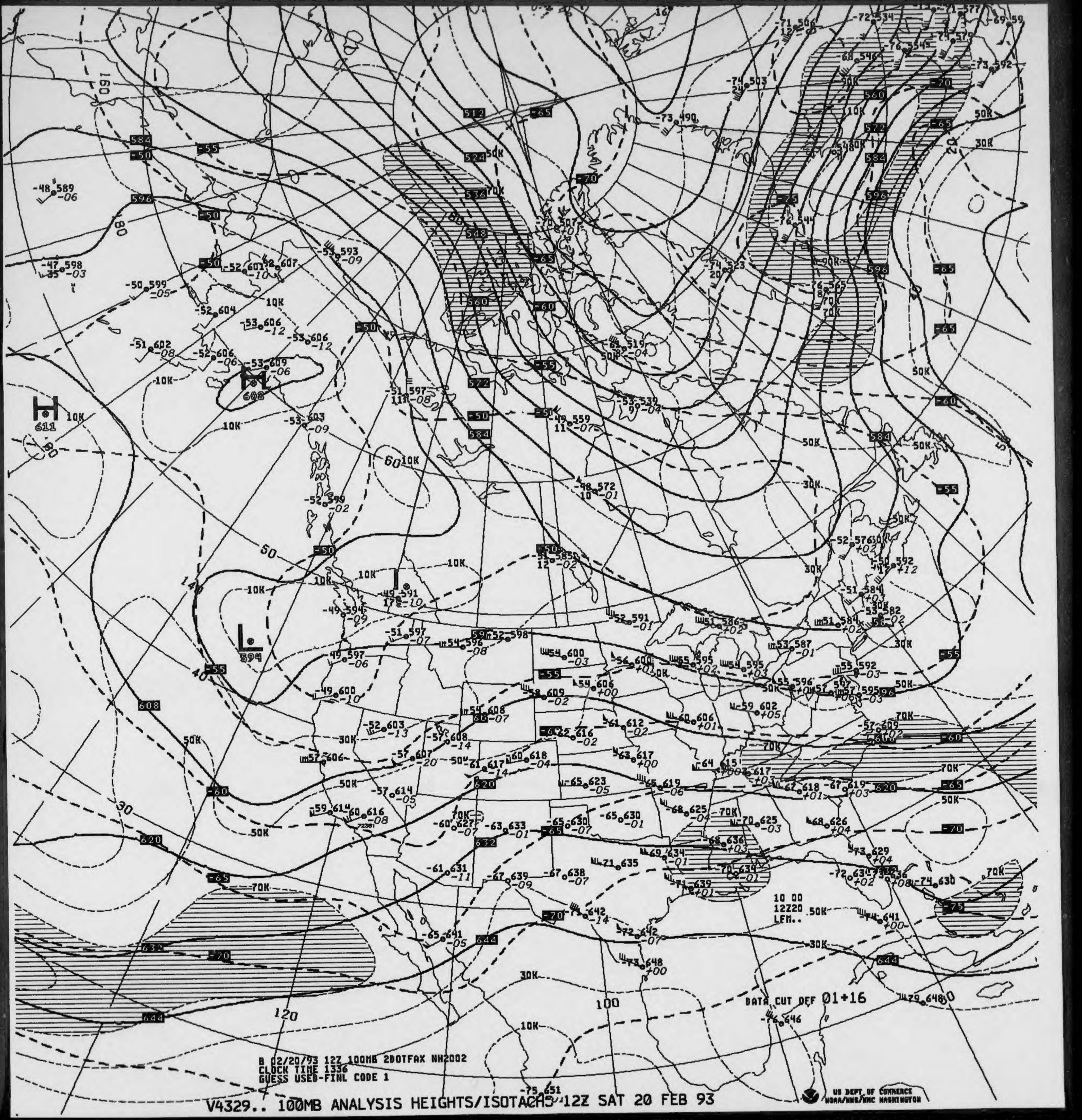
H
611
H
608
L
594
10 00
12Z20
LFM..

B 02/20/93 12Z 100MB 2DOTFAX NH2002
CLOCK TIME 1336
GUESS USED-FINL CODE 1

DATA CUT OFF 01+16

US DEPT OF COMMERCE
NOAA/NWS/NMC WASHINGTON

V4329.. 100MB ANALYSIS HEIGHTS/ISOTACHS 12Z SAT 20 FEB 93

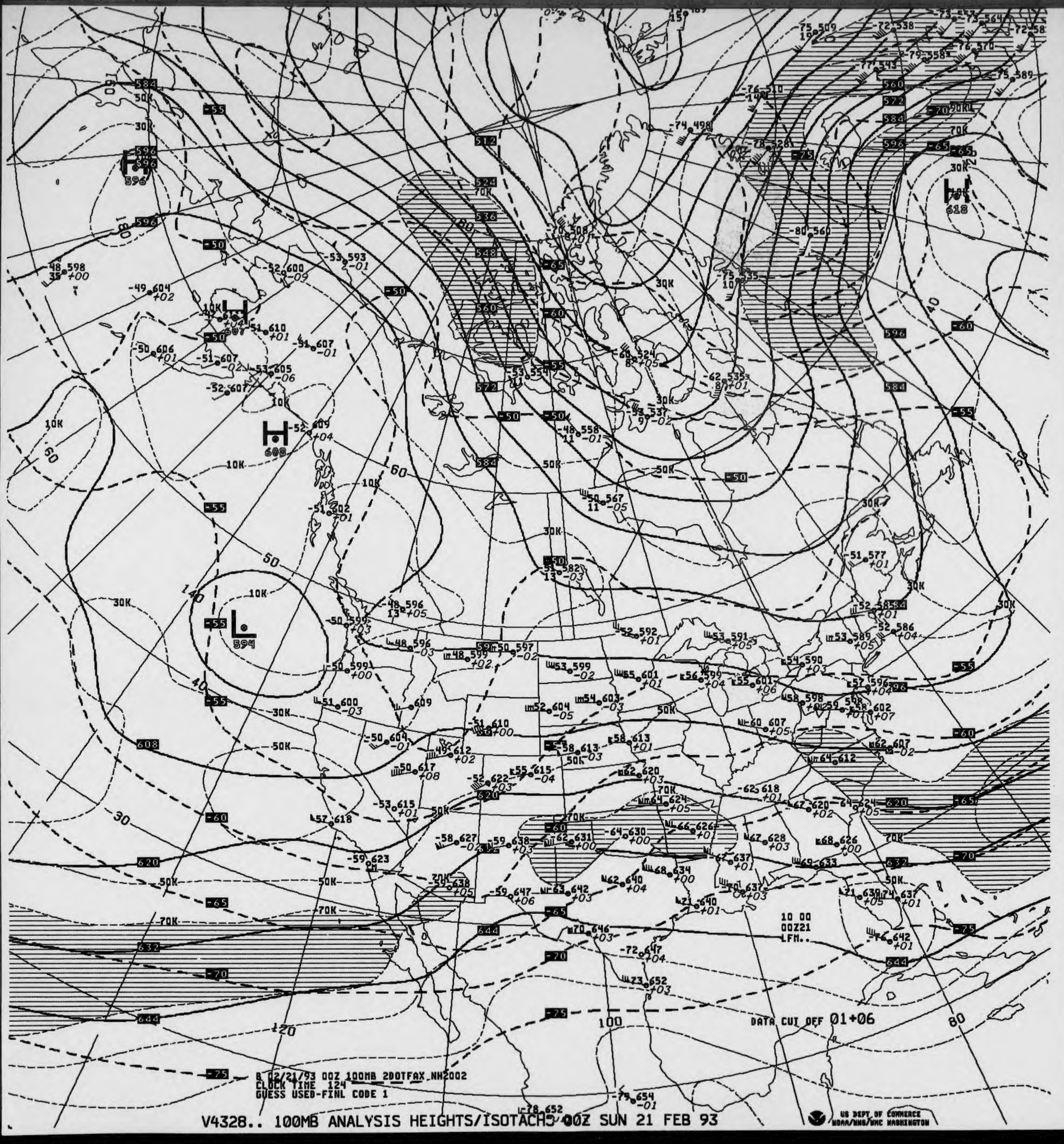

B 02/21/93 00Z 100MB 2DOTFAX NH2002
CLOCK TIME 124
GUESS USED-FINL CODE 1
DATA CUT OFF 01+06
10 00
00Z21
LFM..
US DEPT OF COMMERCE
NOAA/NWS/NMC WASHINGTON

V4328.. 100MB ANALYSIS HEIGHTS/ISOTACHS 00Z SUN 21 FEB 93

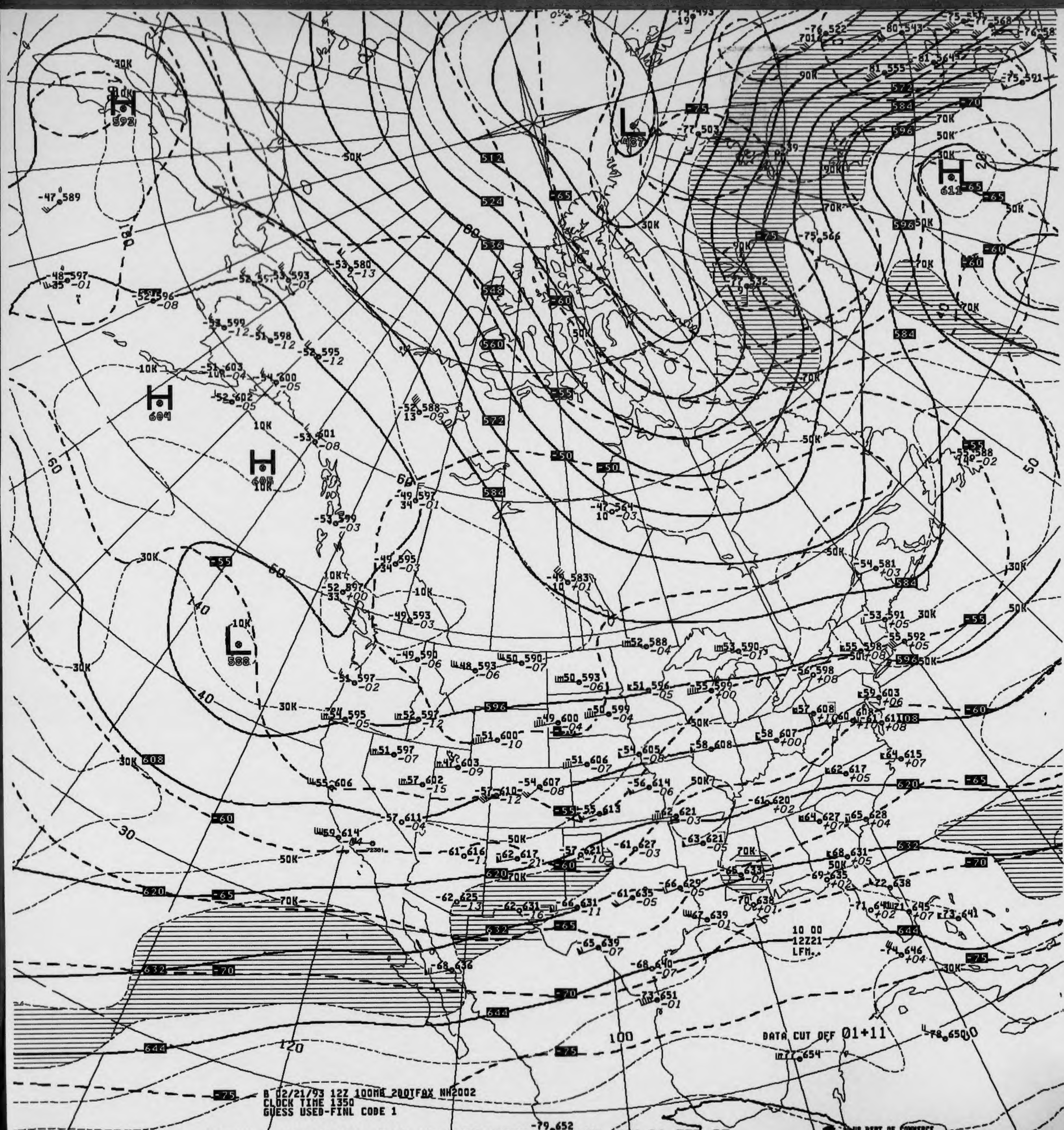

DATA CUT OFF 01+11

10 00
12Z21
LFM..

B 02/21/93 12Z 100MB 200TFAX NH2002
CLOCK TIME 1350
GUESS USED-FINL CODE 1

V4329.. 100MB ANALYSIS HEIGHTS/ISOTACHS 12Z SUN 21 FEB 93

US DEPT OF COMMERCE
NOAA/NWS/NMC WASHINGTON

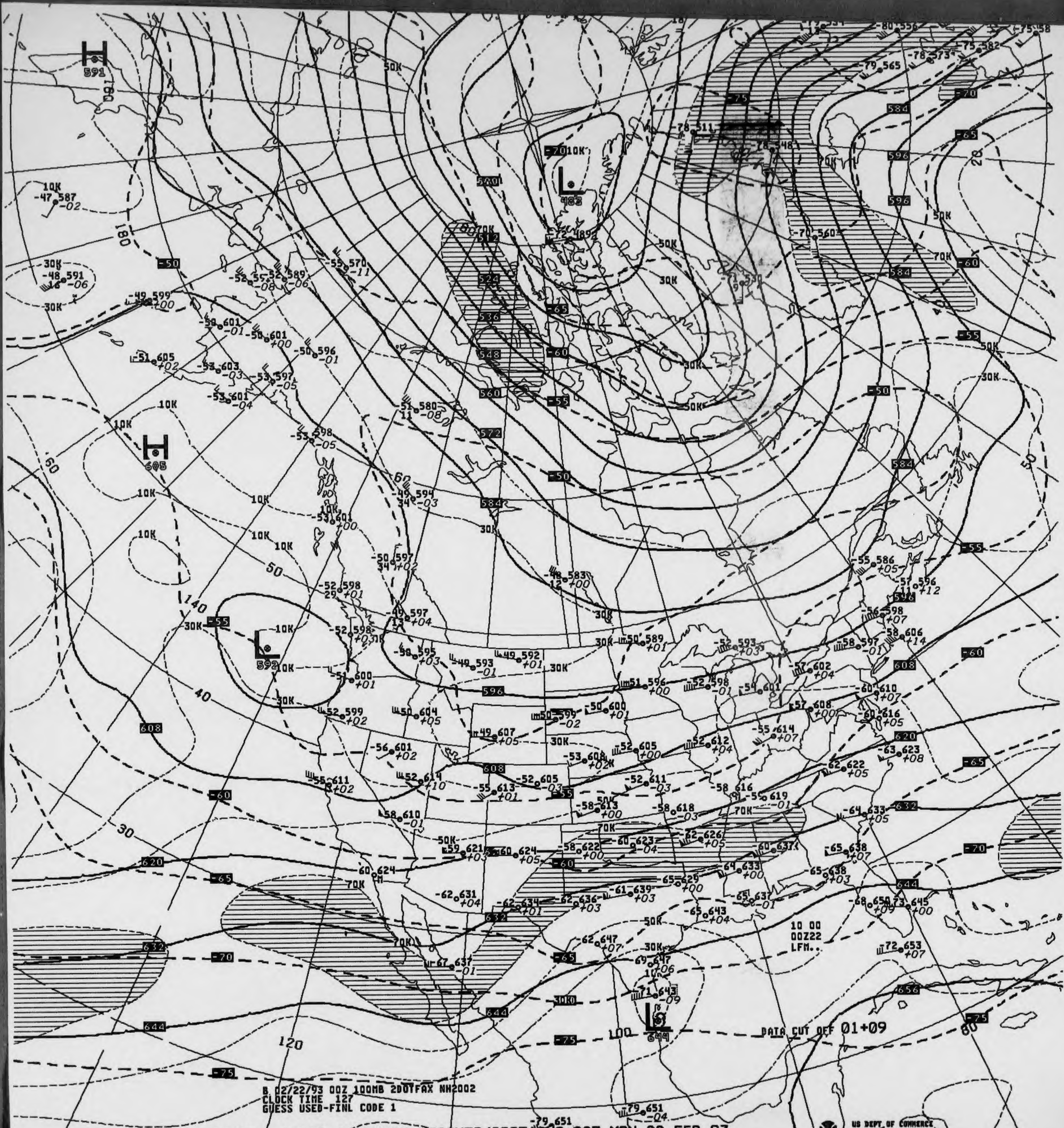
H 591
H 605
L 483
L 592
L 644
-70 10K
50K
30K
10K
70K
DATA CUT OFF 01+09
10 00
00Z22
LFM..
B 02/22/93 00Z 100MB 2DOTFAX NH2002
CLOCK TIME 127
GUESS USED-FINL CODE 1
US DEPT OF COMMERCE
NOAA/NWS/NMC WASHINGTON

V4328.. 100MB ANALYSIS HEIGHTS/ISOTACHS 00Z MON 22 FEB 93

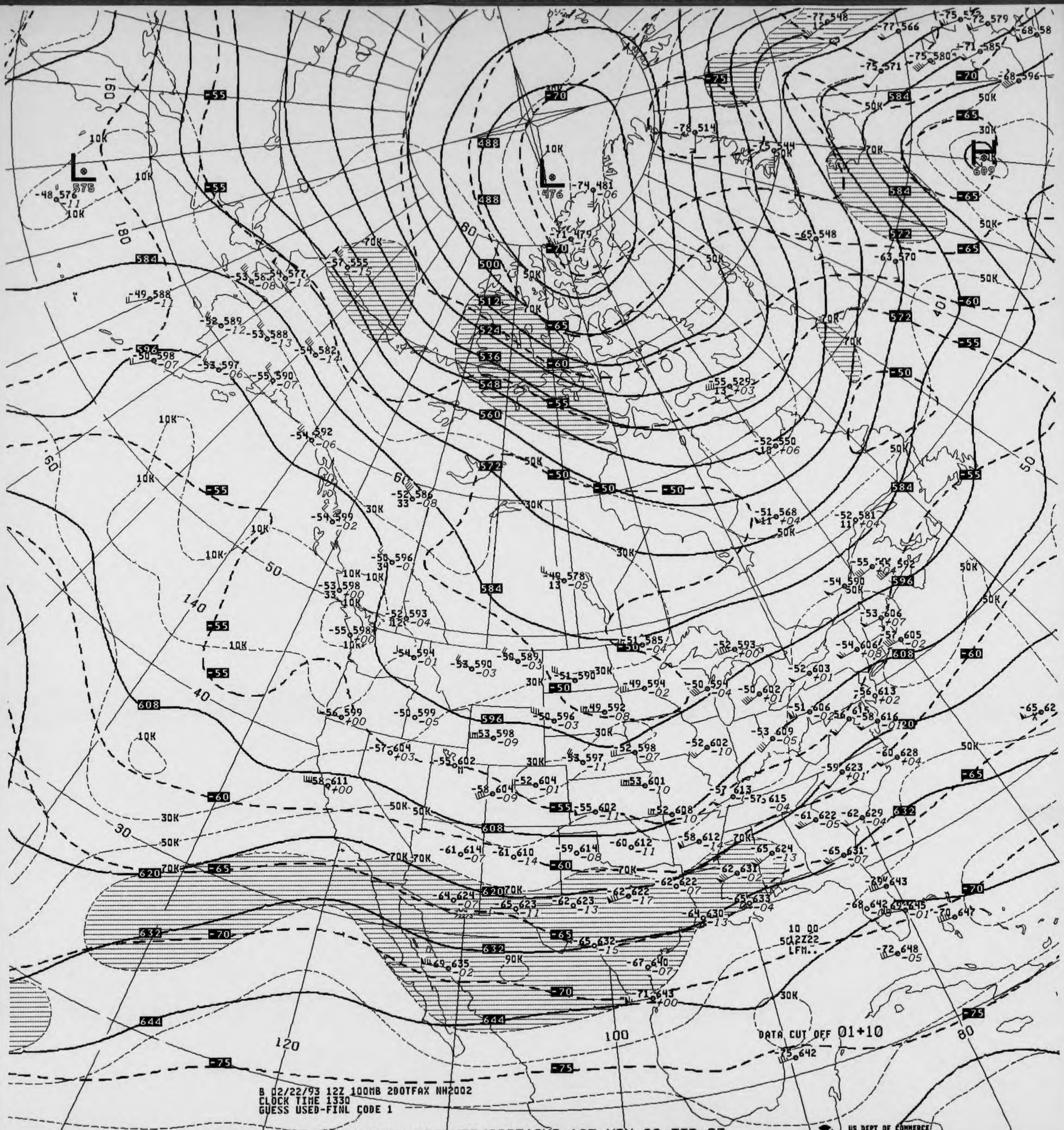
L
575
L
476
H
609
488
500
512
524
536
548
560
572
584
596
608
620
632
644
-55
-60
-65
-70
-75
10K
30K
50K
70K
90K
160
180
140
120
100
80
60
50
40
30
10 00
5Ω12Z22
LFM..
DATA CUT OFF 01+10

B 02/22/93 12Z 100MB 200TFAX NH2002
CLOCK TIME 1330
GUESS USED-FINL CODE 1

V4329.. 100MB ANALYSIS HEIGHTS/ISOTACHS 12Z MON 22 FEB 93

US DEPT OF COMMERCE
NOAA/NWS/NMC WASHINGTON

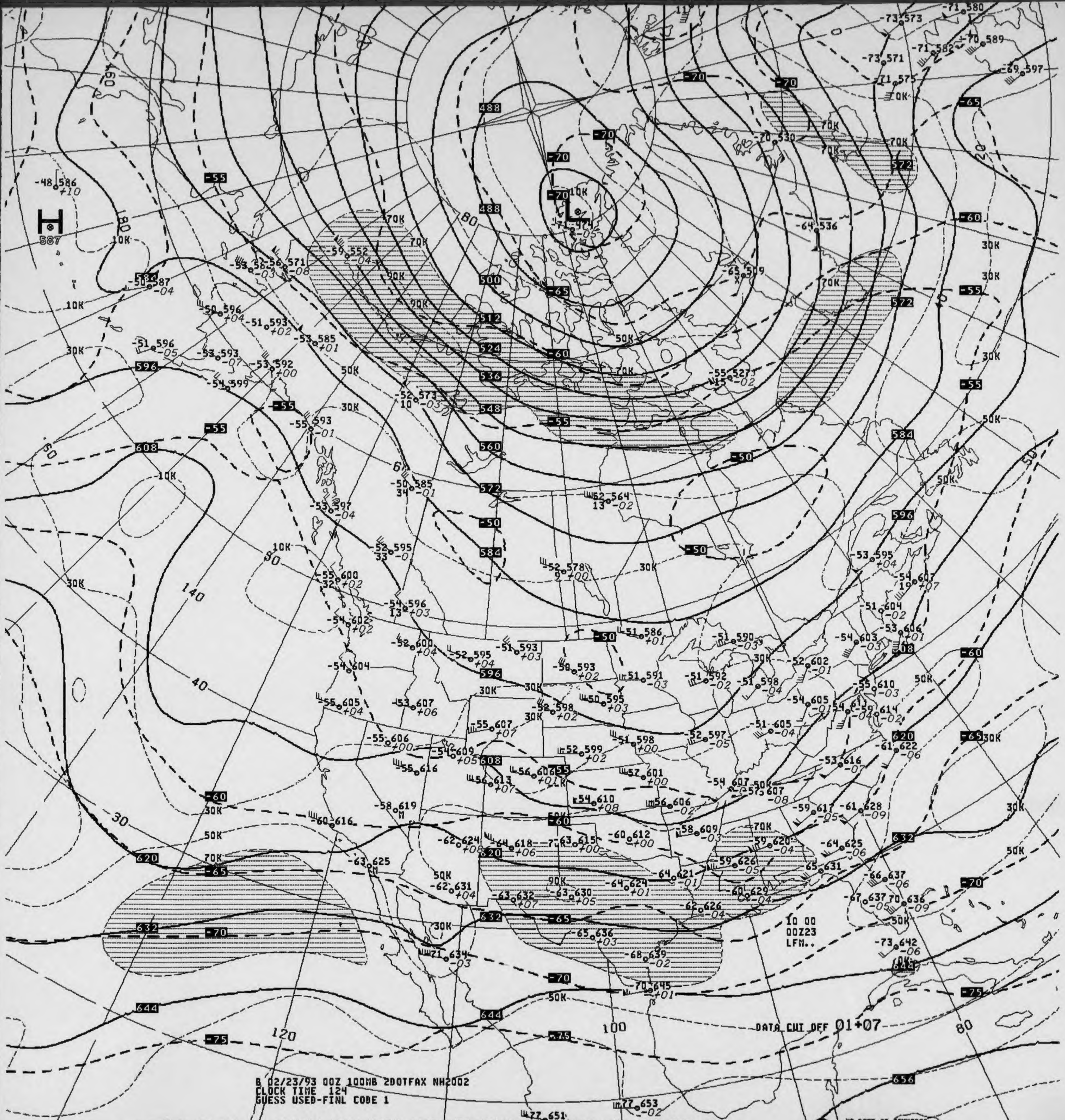
H
587
L
474
488
500
512
524
536
548
560
572
584
596
608
620
632
644
656
-50
-55
-60
-65
-70
-75
10K
30K
50K
70K
90K
10 00
00Z23
LFM..
120
100
80
140
40
30

B 02/23/93 00Z 100MB 2DOTFAX NH2002
CLOCK TIME 124
GUESS USED-FINL CODE 1

DATA CUT OFF 01+07

V4328.. 100MB ANALYSIS HEIGHTS/ISOTACHS 00Z TUE 23 FEB 93

US DEPT OF COMMERCE
NOAA/NWS/NMC WASHINGTON

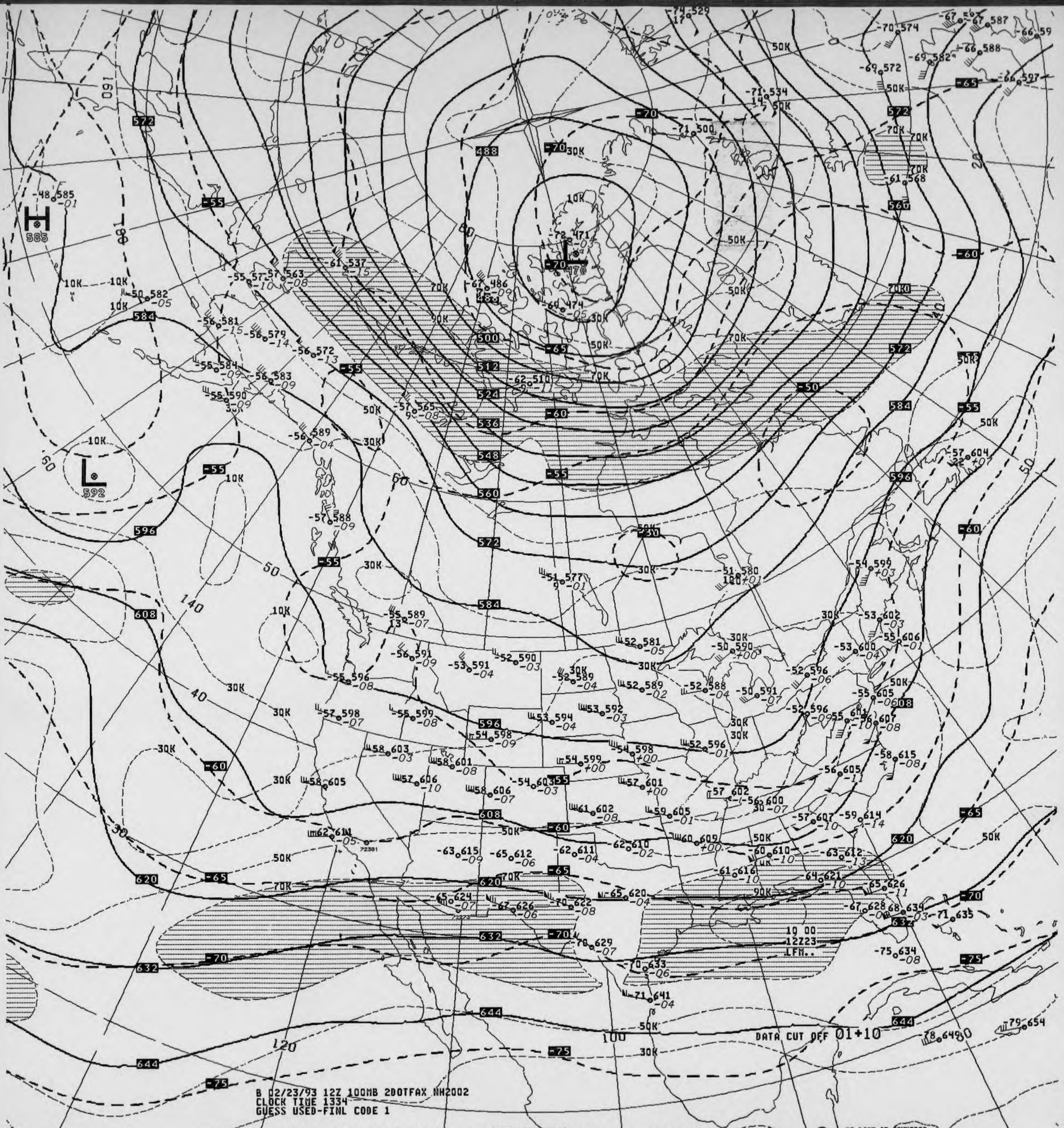
DATA CUT OFF 01+10
10 00
12Z23
LFM..
H
585
L
592
L
470

B 02/23/93 12Z 100MB 2DOTFAX NH2002
CLOCK TIME 1334
GUESS USED-FINL CODE 1

V4329.. 100MB ANALYSIS HEIGHTS/ISOTACHS 12Z TUE 23 FEB 93

US DEPT OF COMMERCE
NOAA/NWS/NMC WASHINGTON

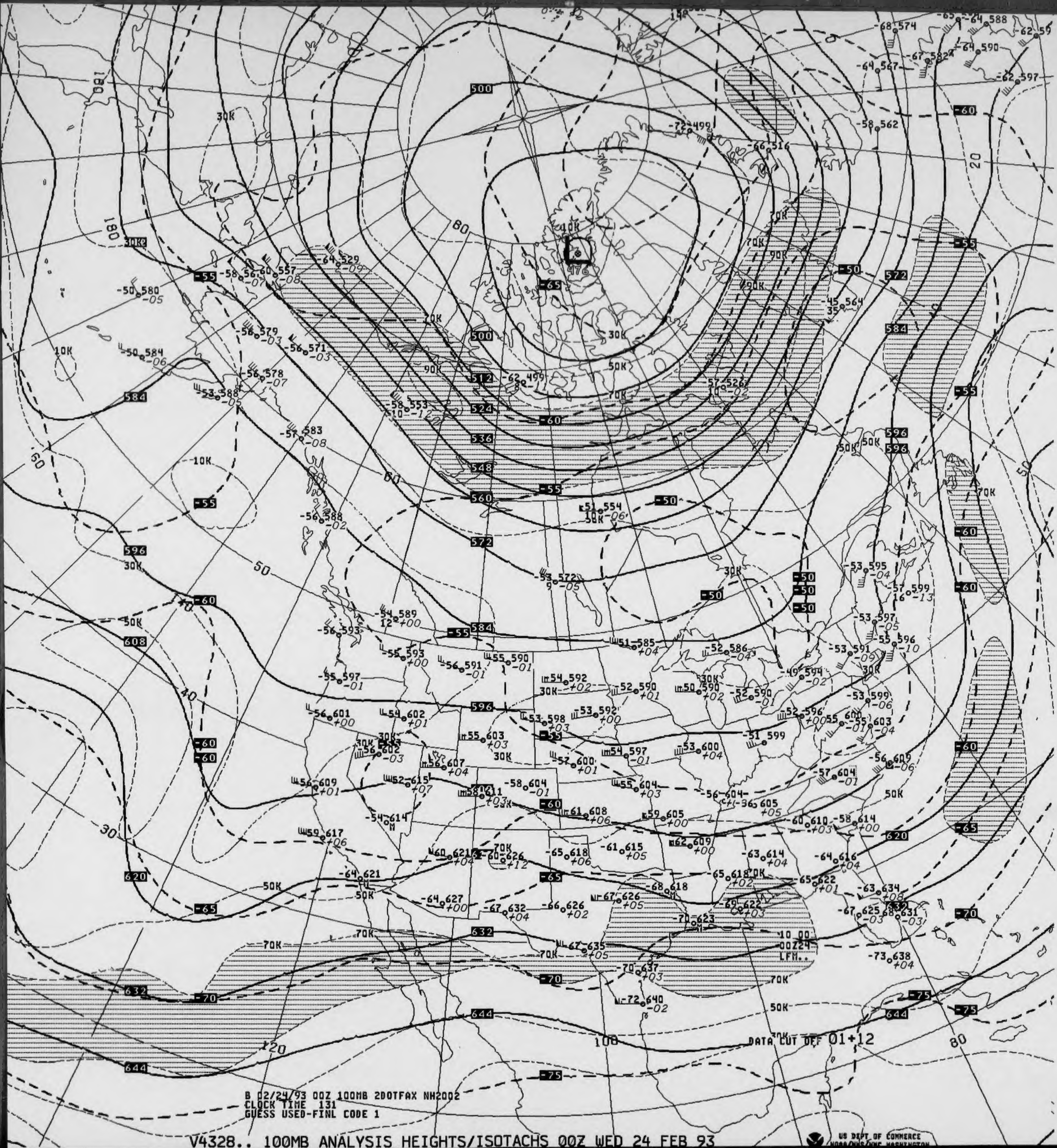
500
512
524
536
548
560
572
584
596
608
620
632
644
-50
-55
-60
-65
-70
-75
30K
50K
70K
90K
10K
40K
180
60
50
40
30
120
100
80
20
DATA CUT OFF 01+12
10 00
00Z24
LFM..

B 02/24/93 00Z 100MB 2DOTFAX NH2002
CLOCK TIME 131
GUESS USED-FINL CODE 1

V4328.. 100MB ANALYSIS HEIGHTS/ISOTACHS 00Z WED 24 FEB 93

US DEPT OF COMMERCE
NOAA/NWS/NMC WASHINGTON

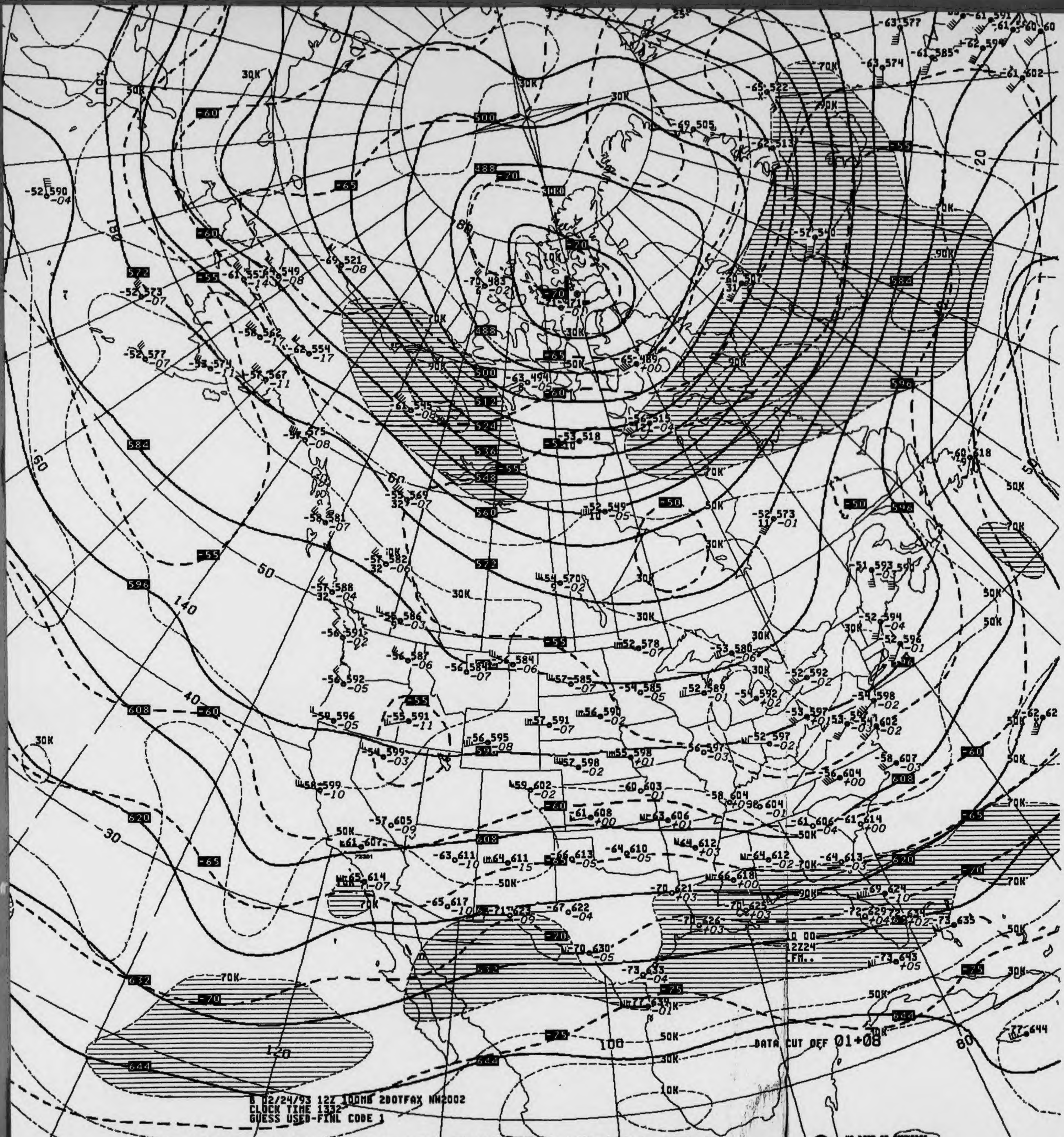
DATA CUT OFF 01+08
B 02/24/93 12Z 100MB 2DOTFAX NH2002
CLOCK TIME 1332
GUESS USED-FINL CODE 1
US DEPT OF COMMERCE
NOAA/NWS/NMC WASHINGTON

V4329.. 100MB ANALYSIS HEIGHTS/ISOTACHS 12Z WED 24 FEB 93

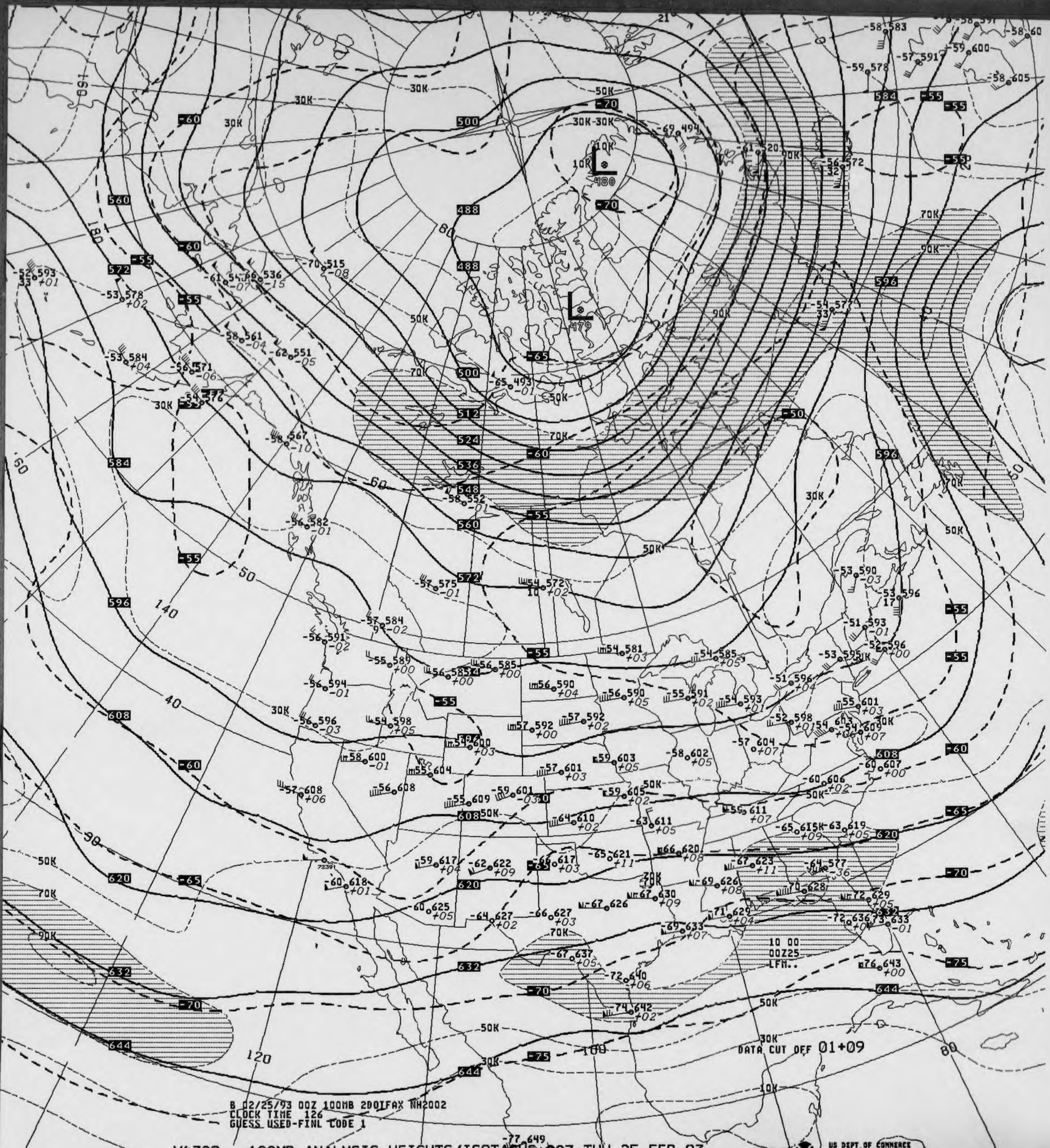
B 02/25/93 00Z 100MB 2001FAX NH2002
CLOCK TIME 126
GUESS USED-FINL CODE 1
DATA CUT OFF 01+09
10 00
00Z25
LFM..
480
479
488
500
512
524
536
548
560
572
584
596
608
620
632
644
-55
-60
-65
-70
-75
30K
50K
70K
90K
140
120
100
80
60
40
180
160

V4328.. 100MB ANALYSIS HEIGHTS/ISOTACHS 00Z THU 25 FEB 93

US DEPT OF COMMERCE
NOAA/NWS/NMC WASHINGTON

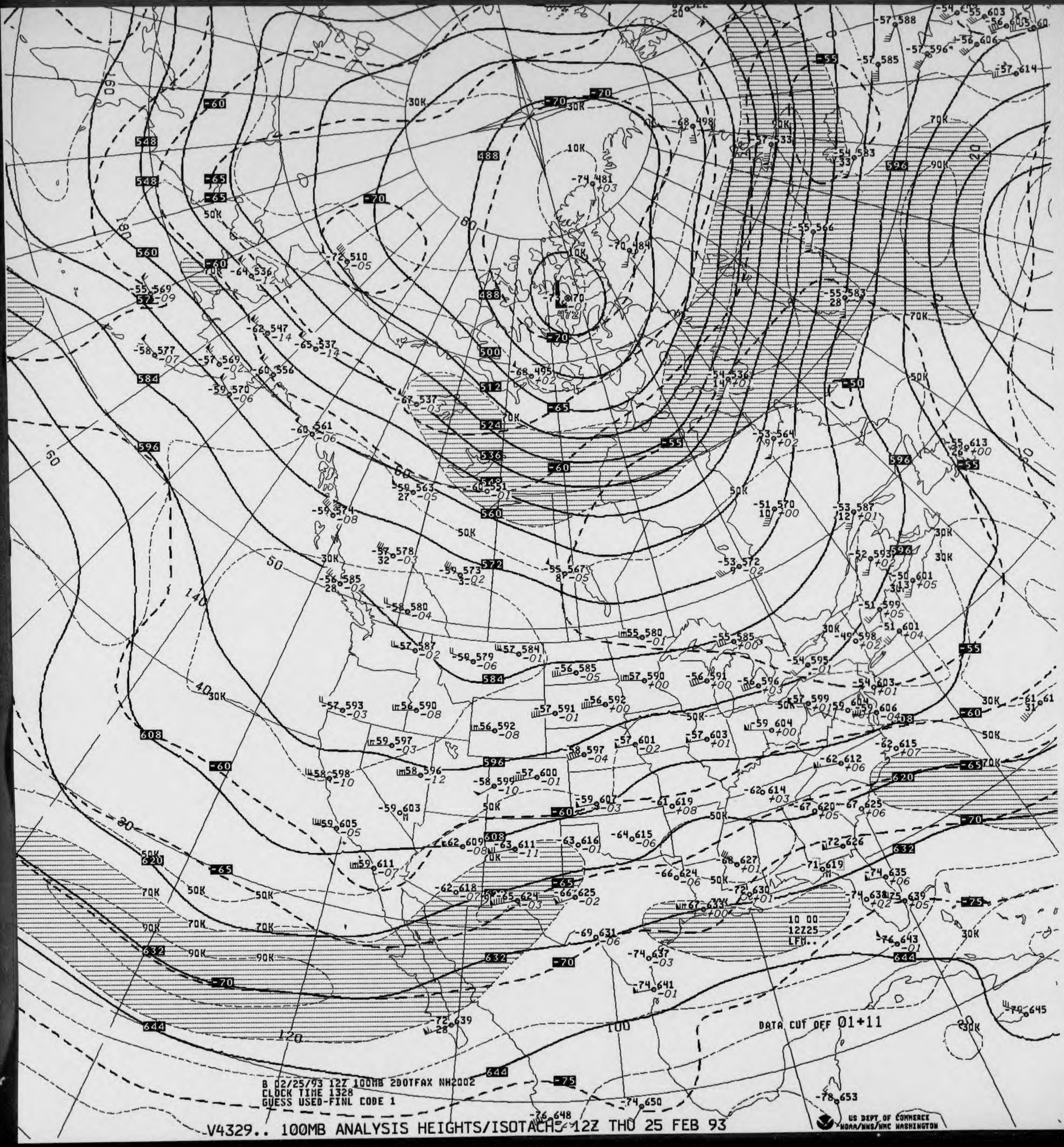
488
500
512
524
536
548
560
572
584
596
608
620
632
644
-50
-55
-60
-65
-70
-75
10K
30K
50K
70K
90K
DATA CUT OFF 01+11
10 00
12Z25
LFM..

B 02/25/93 12Z 100MB 2DOTFAX NH2002
CLOCK TIME 1328
GUESS USED-FINL CODE 1

V4329.. 100MB ANALYSIS HEIGHTS/ISOTACHS 12Z THU 25 FEB 93

US DEPT OF COMMERCE
NOAA/NWS/NMC WASHINGTON

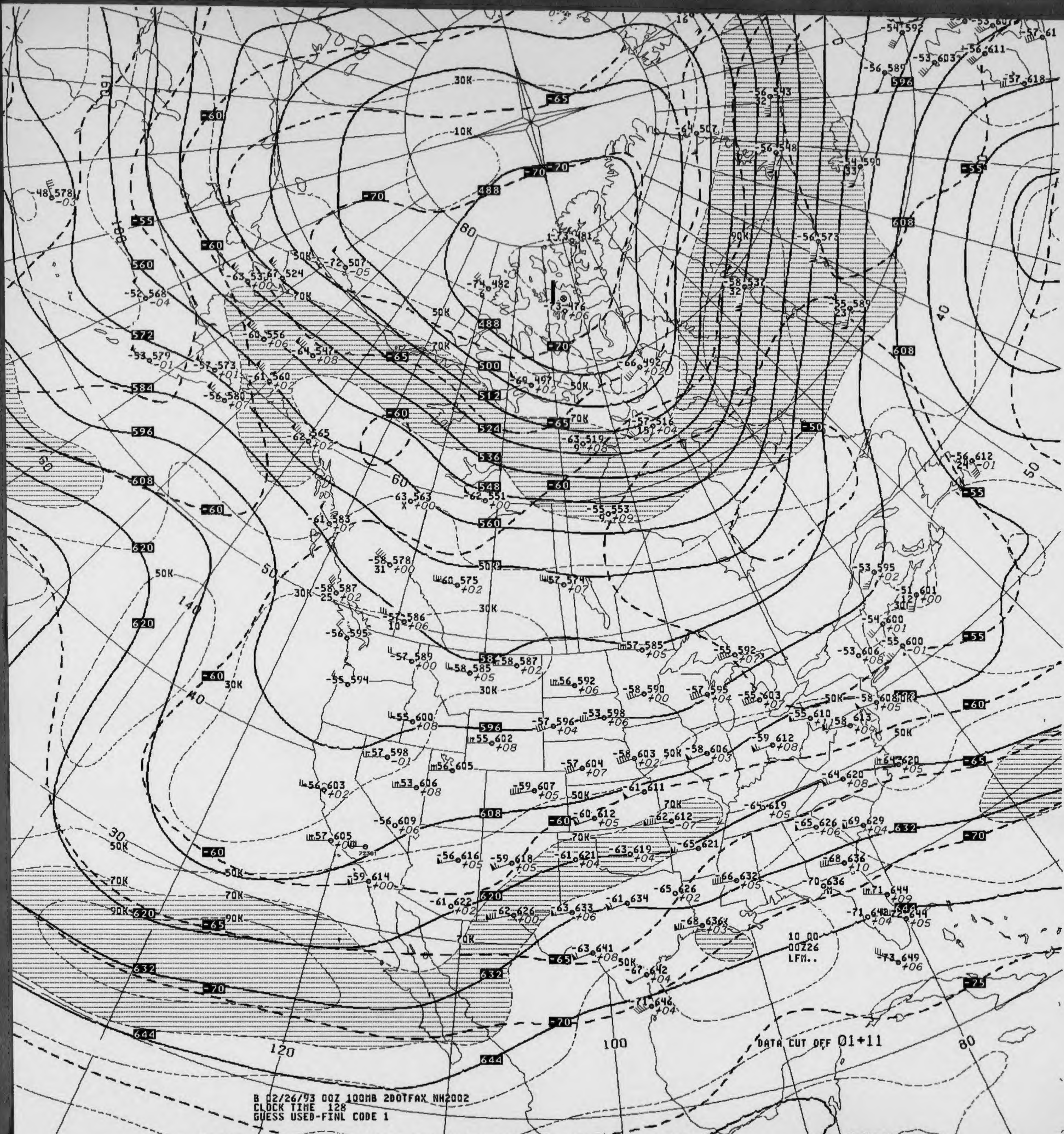
B 02/26/93 00Z 100MB 2DOTFAX NH2002
CLOCK TIME 128
GUESS USED-FINL CODE 1
DATA CUT OFF 01+11
10 00
00Z26
LFM..
US DEPT OF COMMERCE
NOAA/NWS/NMC WASHINGTON
488
500
512
524
536
548
560
572
584
596
608
620
632
644
-50
-55
-60
-65
-70
-75
30K
50K
70K
90K
-10K
120
100
80
60
50
40
30
140
160
180

V4328.. 100MB ANALYSIS HEIGHTS/ISOTACHS 00Z FRI 26 FEB 93

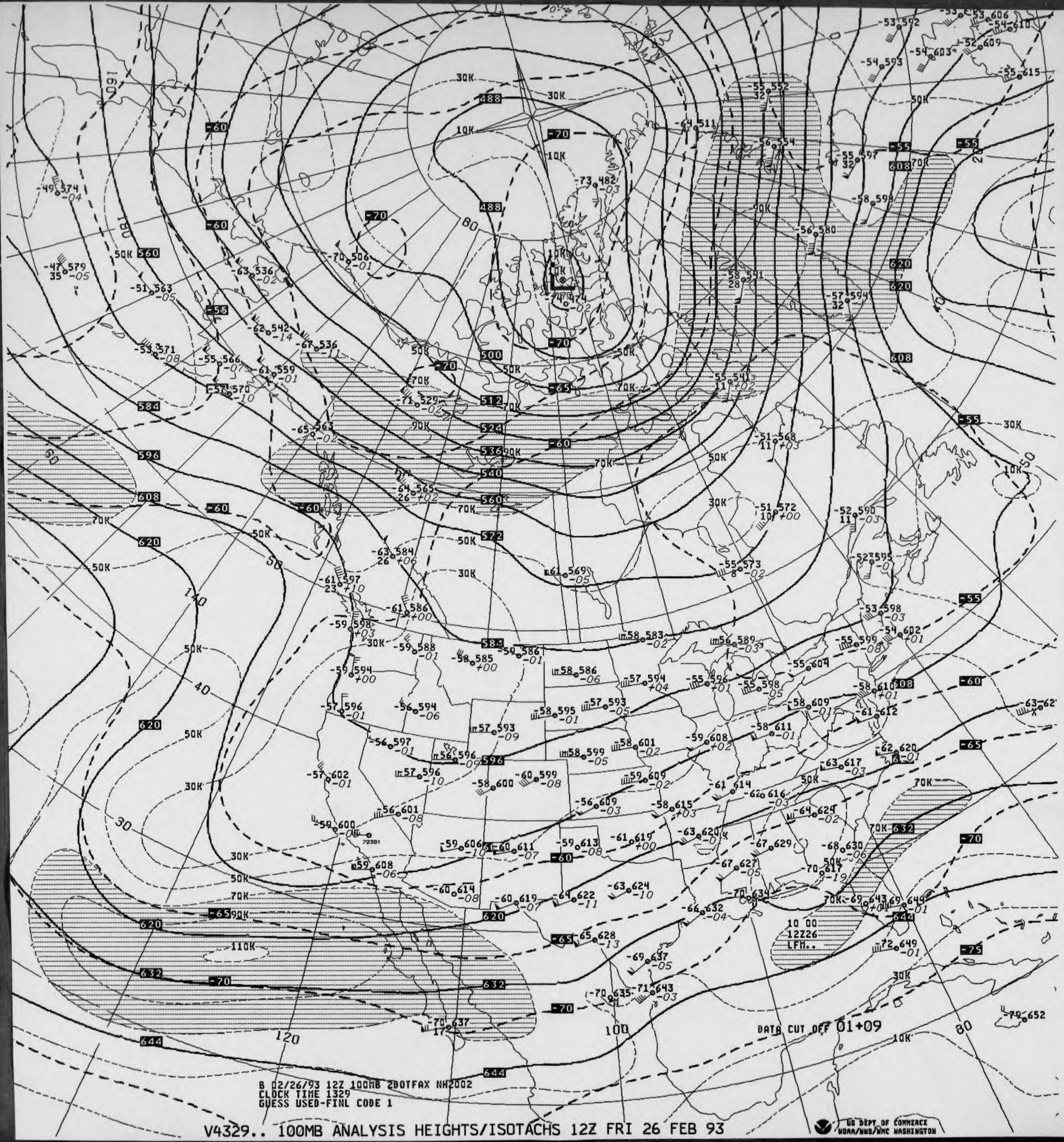

488
500
512
524
536
540
560
572
584
596
608
620
632
644
-55
-60
-65
-70
-75
10K
30K
50K
70K
90K
110K
DATA CUT OFF 01+09
10 00
12Z26
LFM..

B 02/26/93 12Z 100MB 2DOTFAX NH2002
CLOCK TIME 1329
GUESS USED-FINL CODE 1

V4329.. 100MB ANALYSIS HEIGHTS/ISOTACHS 12Z FRI 26 FEB 93

US DEPT OF COMMERCE
NOAA/NWS/NMC WASHINGTON

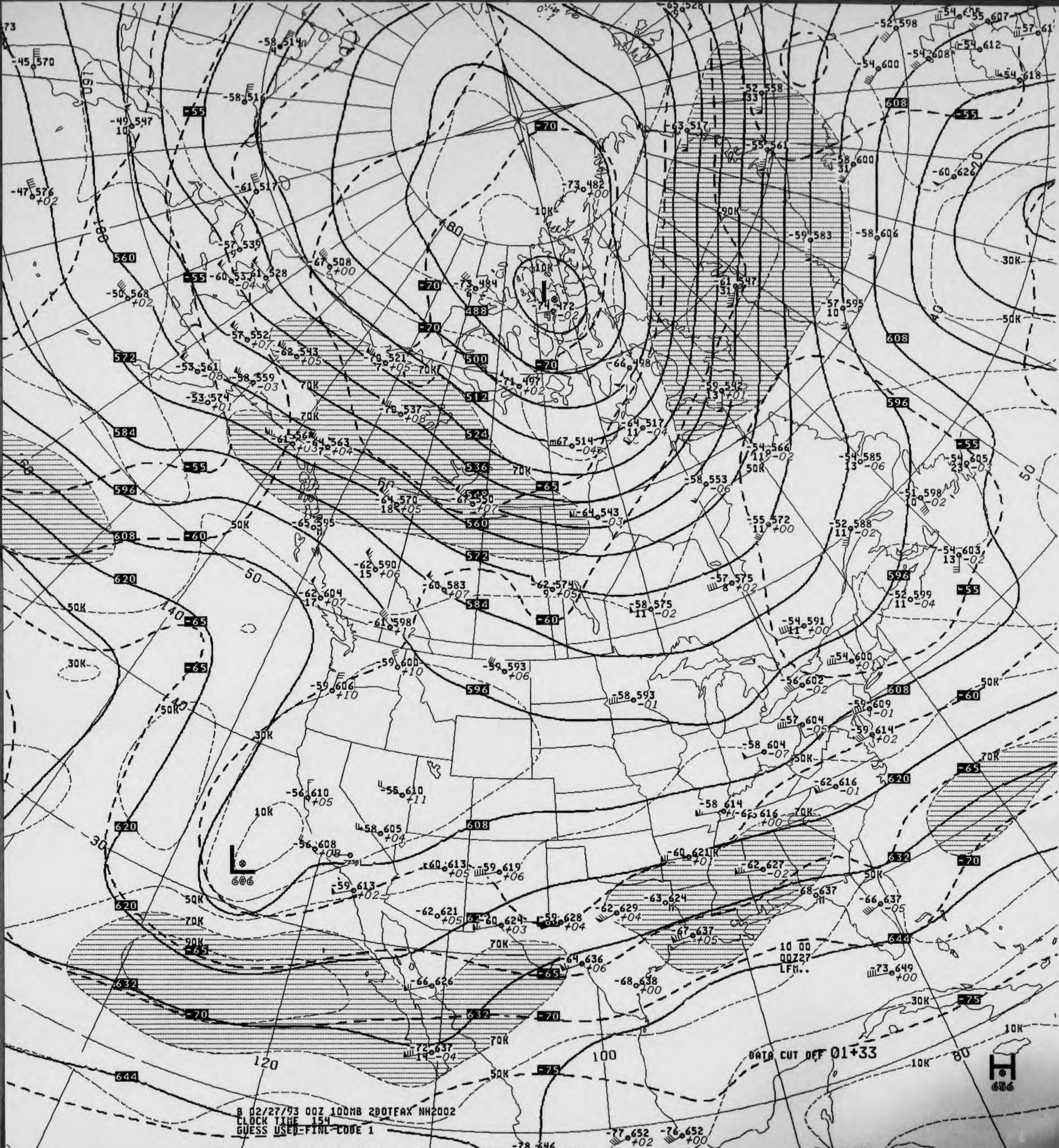
-55
-70
560
572
584
596
608
620
632
644
488
500
512
524
536
548
560
572
584
596
608
632
-60
-65
-75
L
606
H
656
10K
30K
50K
70K
90K
120
100
80
50
40
30
140
180
160
-74 472
-73 482
-73 484
-71 497
-66 498
-67 508
-58 514
-58 516
-61 517
-63 517
-64 517
-67 514
-49 547
-45 570
-47 576
-50 568
-57 539
-60 533
-61 528
-57 552
-62 543
-53 561
-58 559
-53 574
-61 560
-64 563
-70 521
-78 537
-64 570
-67 550
-65 595
-62 590
-62 604
-60 583
-61 598
-62 574
-58 575
-64 543
-58 553
-55 572
-57 575
-59 542
-54 566
-52 558
-55 561
-58 600
-61 547
-59 583
-58 606
-57 595
-60 626
-52 598
-54 600
-54 608
-54 612
-54 618
-55 607
-57 61
-65 528
-54 585
-54 605
-51 598
-52 588
-54 603
-52 599
-54 591
-54 600
-56 602
-59 609
-59 614
-57 604
-58 604
-62 616
-58 614
-62 616
-60 621
-62 627
-68 637
-66 637
-63 624
-67 637
-62 629
-59 628
-60 624
-62 621
-64 636
-68 638
-73 649
-59 600
-59 606
-59 593
-58 593
-56 610
-55 610
-58 605
-56 608
-60 613
-59 619
-59 613
-66 626
-72 637
-77 652
-76 652
-78 646
10 00
00Z27
LFM..

B 02/27/93 00Z 100MB 2DOTFAX NH2002
CLOCK TIME 154
GUESS USED-FINL CODE 1

DATA CUT OFF 01+33

V4328.. 100MB ANALYSIS HEIGHTS/ISOTACHS 00Z SAT 27 FEB 93

US DEPT OF COMMERCE
NOAA/NWS/NMC WASHINGTON

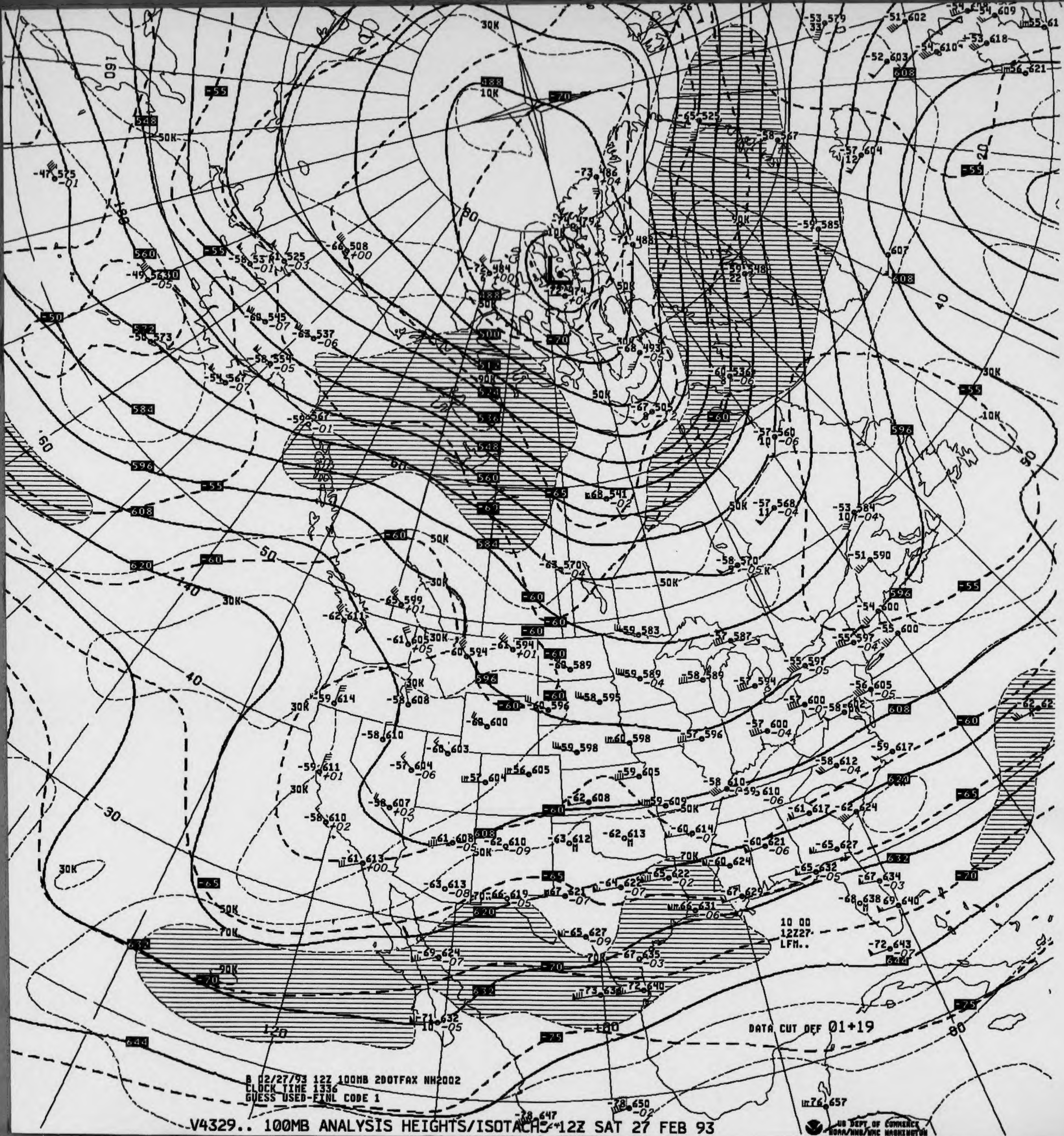
B 02/27/93 12Z 100MB 2DOTFAX NH2002
CLOCK TIME 1336
GUESS USED-FINL CODE 1
DATA CUT OFF 01+19
10 00
12Z27
LFM..
US DEPT OF COMMERCE
NOAA/NWS/NMC WASHINGTON
30K
10K
50K
70K
90K
-10K
488
500
512
524
536
548
560
572
584
596
608
620
632
644
-50
-55
-60
-65
-70
-75
160
180
140
120
100
80
60
50
40
30
20

V4329.. 100MB ANALYSIS HEIGHTS/ISOTACHS 12Z SAT 27 FEB 93

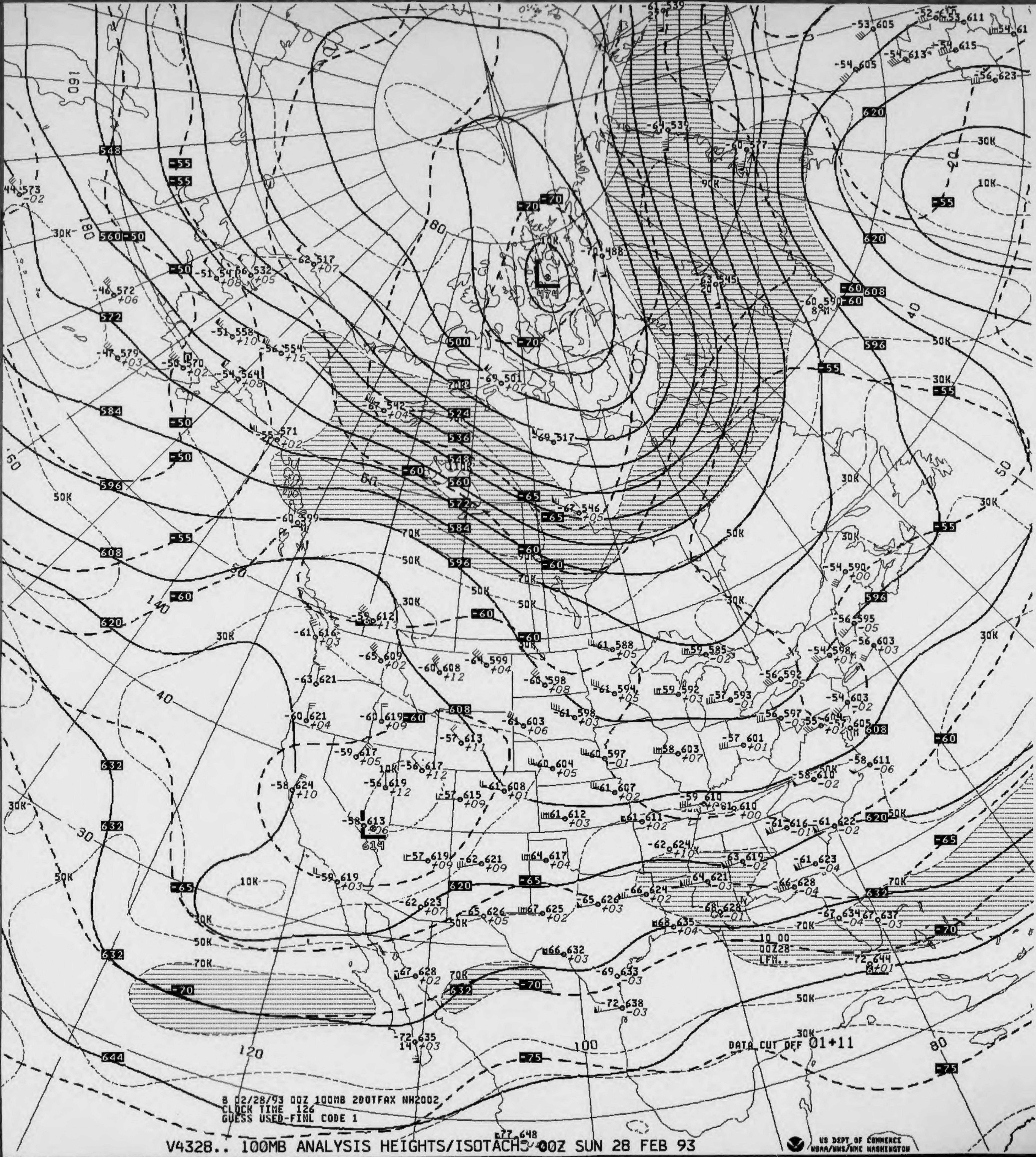
B 02/28/93 00Z 100MB 2DOTFAX NH2002
CLOCK TIME 126
GUESS USED-FINL CODE 1
DATA CUT OFF 01+11
10 00
00Z28
LFM..
548
560
572
584
596
608
620
632
644
500
524
536
474
-50
-55
-60
-65
-70
-75
10K
30K
50K
70K
90K
160
180
140
120
100
80
60
50
40
30
20
US DEPT OF COMMERCE
NOAA/NWS/NMC WASHINGTON

V4328.. 100MB ANALYSIS HEIGHTS/ISOTACHS 00Z SUN 28 FEB 93

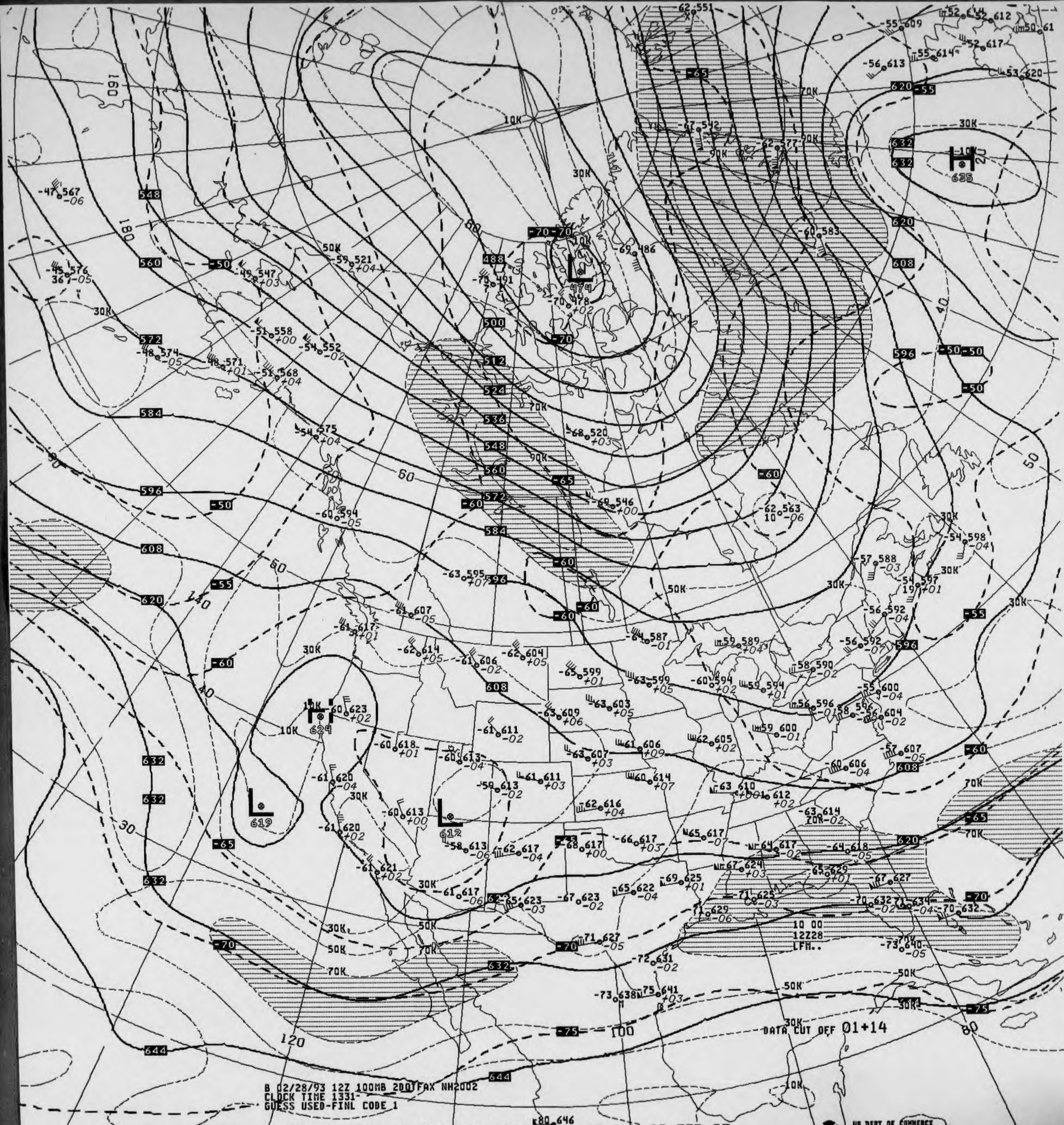
488
500
512
524
536
548
560
572
584
596
608
620
632
644
H 635
L 474
H 624
L 619
L 612
-50
-55
-60
-65
-70
-75
10K
30K
50K
70K
90K
30
40
50
60
80
100
120
140
160
180
10 00
12Z28
LFM..
DATA CUT OFF 01+14
B 02/28/93 12Z 100MB 200TFAX NH2002
CLOCK TIME 1331
GUESS USED-FINL CODE 1
US DEPT OF COMMERCE
NOAA/NWS/NMC WASHINGTON

V4329.. 100MB ANALYSIS HEIGHTS/ISOTACHS 12Z SUN 28 FEB 93

OAA Form 48 - 3608
ev. 8 - 83)

U.S. Department of Commerce
National Oceanic and Atmospheric Administration
National Environmental Satellite, Data, and Information Service
National Climatic Data Center

850 MB CONSTANT PRESSURE CHARTS

NORTHERN HEMISPHERE NWP

ALL RECORDS ARE THE BEST AVAILABLE FOR FILMING

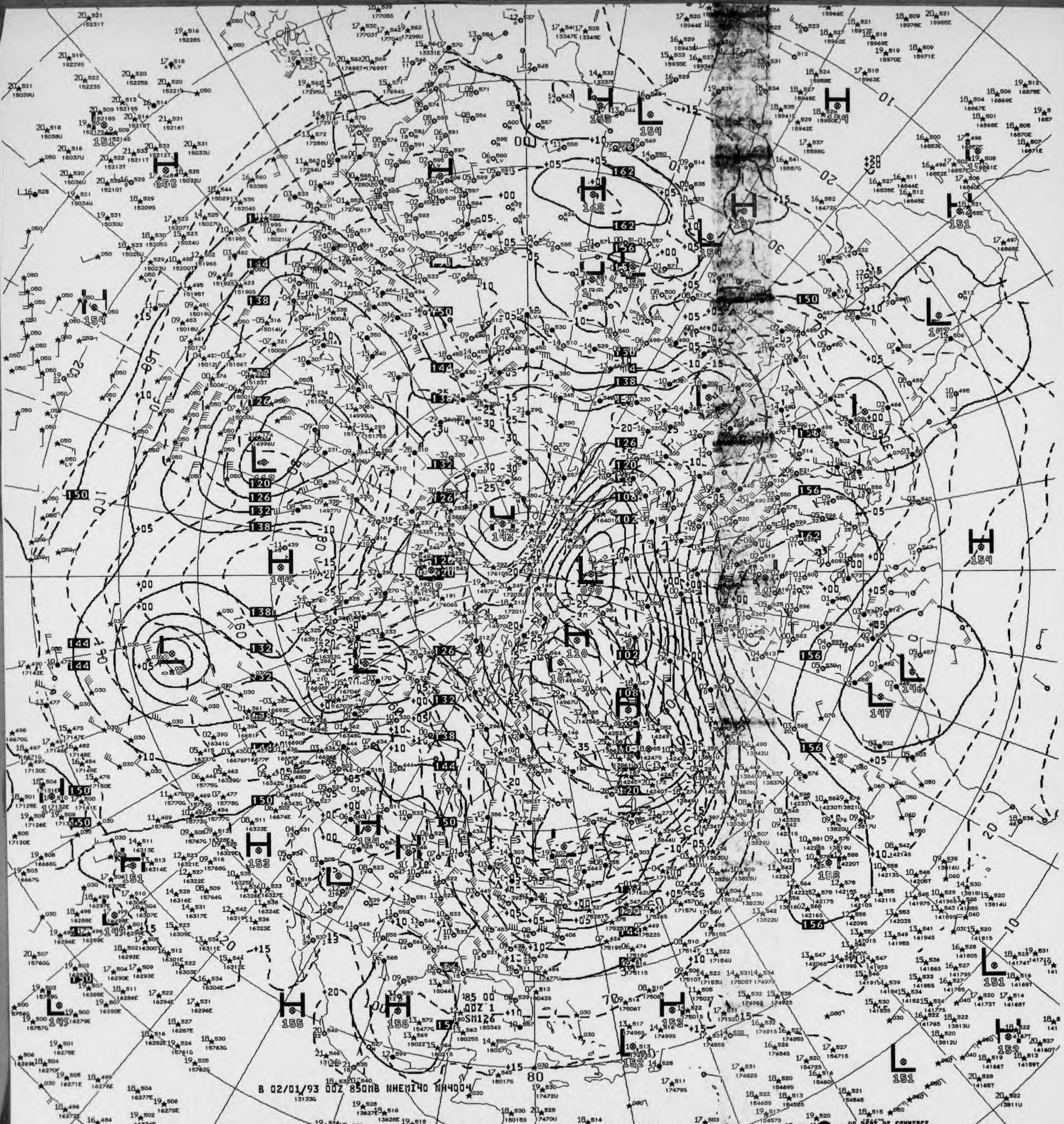
B 02/01/93 00Z 850MB NHEMI40 NH4004

V821 ^^ 850MB ANALYSIS HEIGHTS/TEMPERATURE 00Z MON 1 FEB 93

US DEPT OF COMMERCE
NOAA/NWS/NMC WASHINGTON

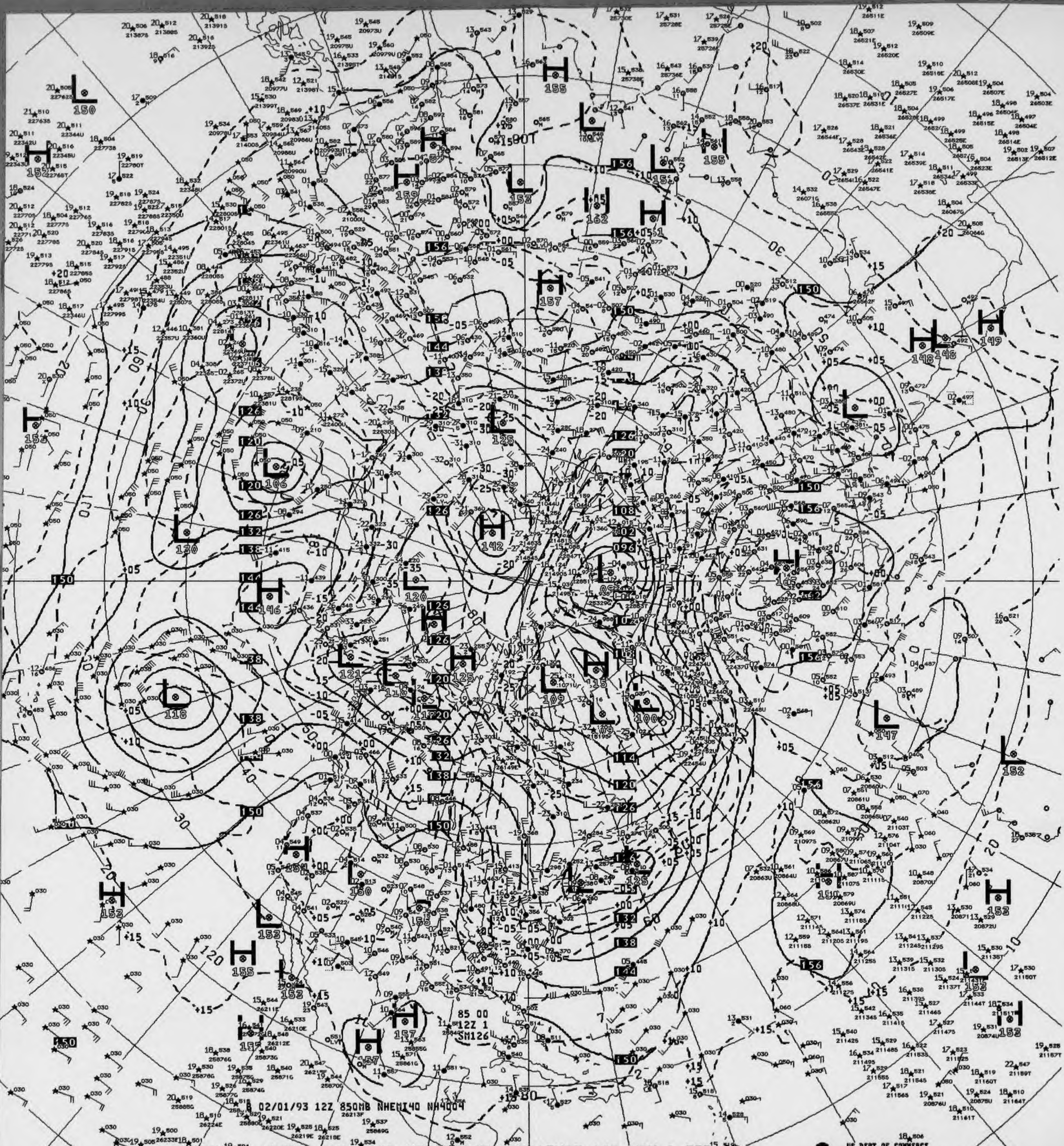
B 02/01/93 12Z 850MB NHEMI40 NH4004
85 00
12Z 1
SM126

V871 850MB ANALYSIS HEIGHTS/TEMPERATURE 12Z MON 1 FEB 93

US DEPT OF COMMERCE
NOAA/NWS/NMC WASHINGTON

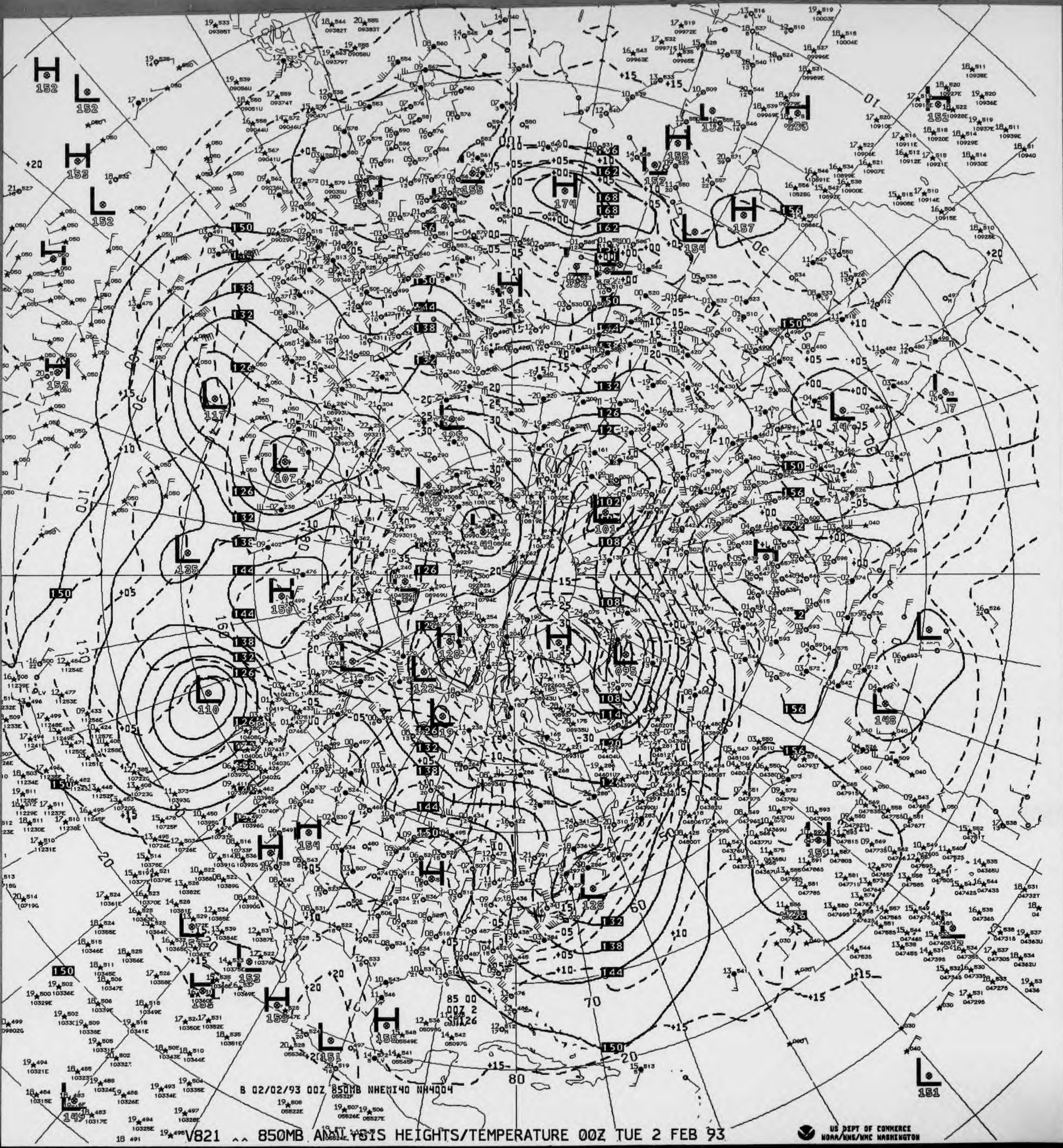

B 02/02/93 00Z 850MB NHEMI40 NH4004
85 00
00Z 2
H 152
L 152
H 153
L 152
H 174
H 155
H 157
L 154
L 117
L 107
L 135
H 150
L 110
L 125
L 141
L 101
L 095
H 117
H 128
L 122
L 147
L 148
H 154
L 128
H 153
H 155
L 151
L 151
L 149
150
144
138
132
126
108
102
+15
+10
+05
+00
-05
-10
-15
-20
-25
-30
-35
70
80
20
US DEPT OF COMMERCE
NOAA/NWS/NMC WASHINGTON

V821 ^^ 850MB ANALYSIS HEIGHTS/TEMPERATURE 00Z TUE 2 FEB 93

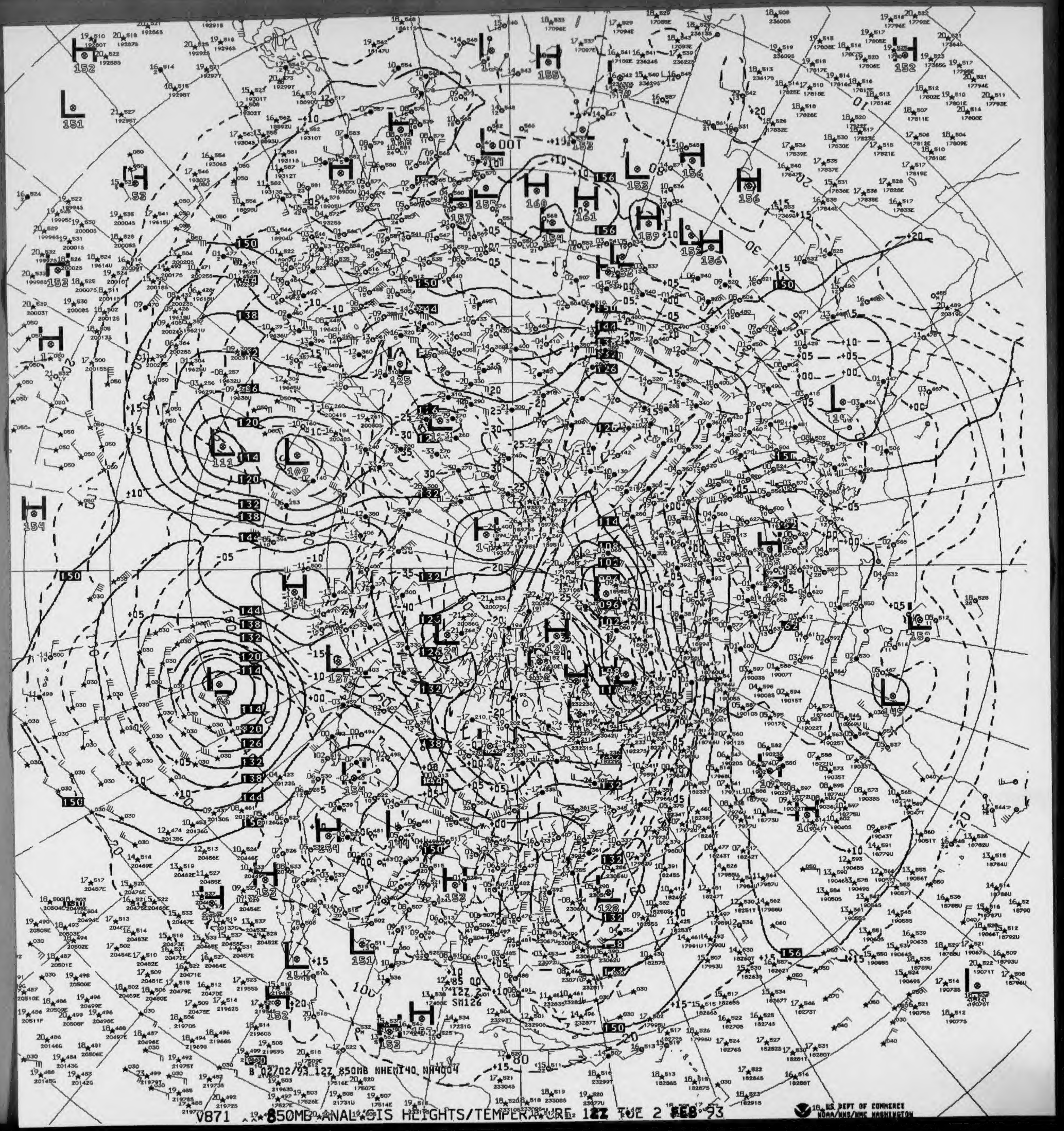
B 02/02/93 12Z 850MB NHEMI40 NH4004

V871 850MB ANALYSIS HEIGHTS/TEMPERATURE 12Z TUE 2 FEB 93

US DEPT OF COMMERCE
NOAA/NWS/NMC WASHINGTON

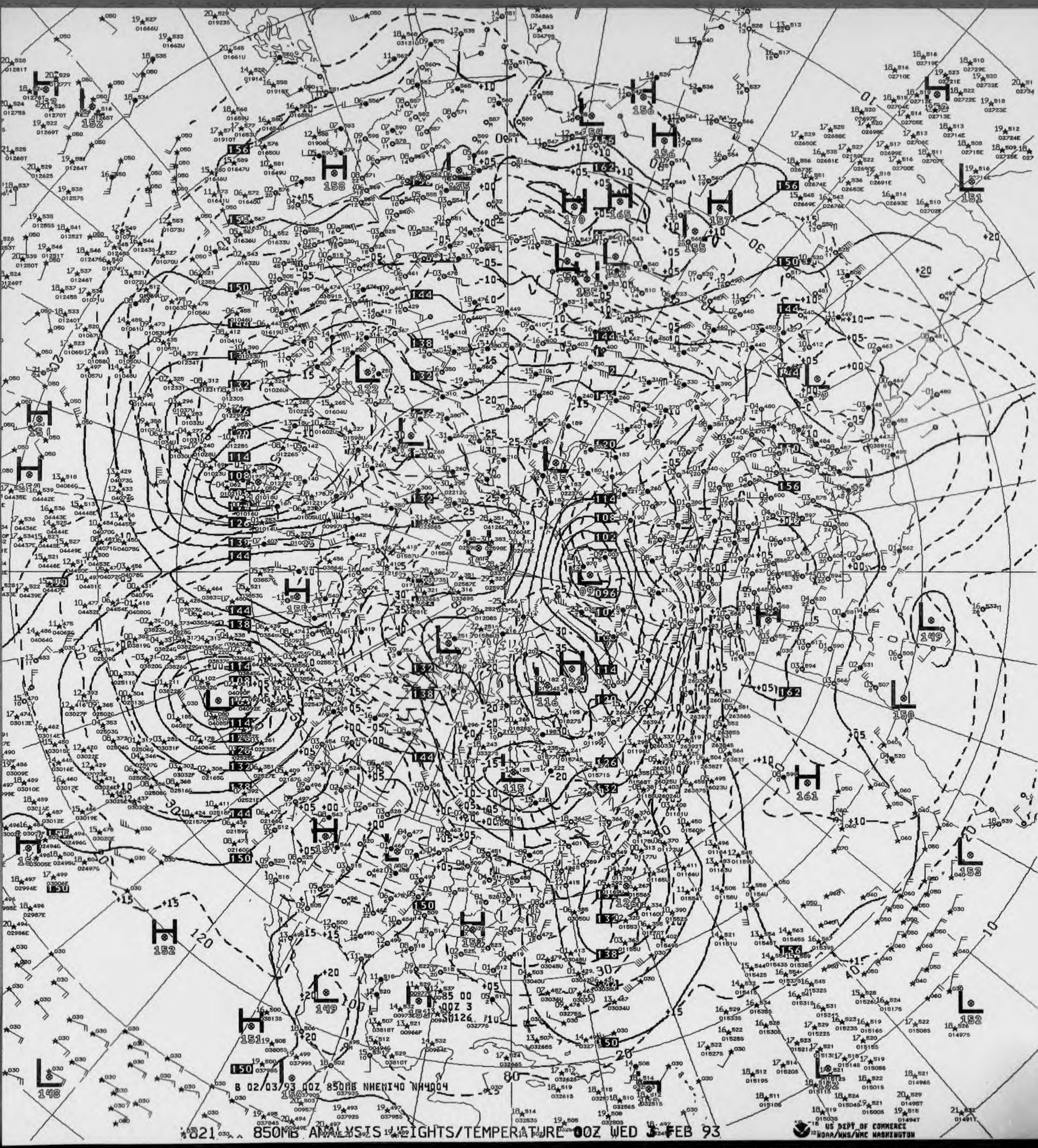

B 02/03/93 00Z 850MB NHEMI40 NH4004

821 850MB ANALYSIS HEIGHTS/TEMPERATURE 00Z WED 3 FEB 93

US DEPT OF COMMERCE
NOAA/NWS/NMC WASHINGTON

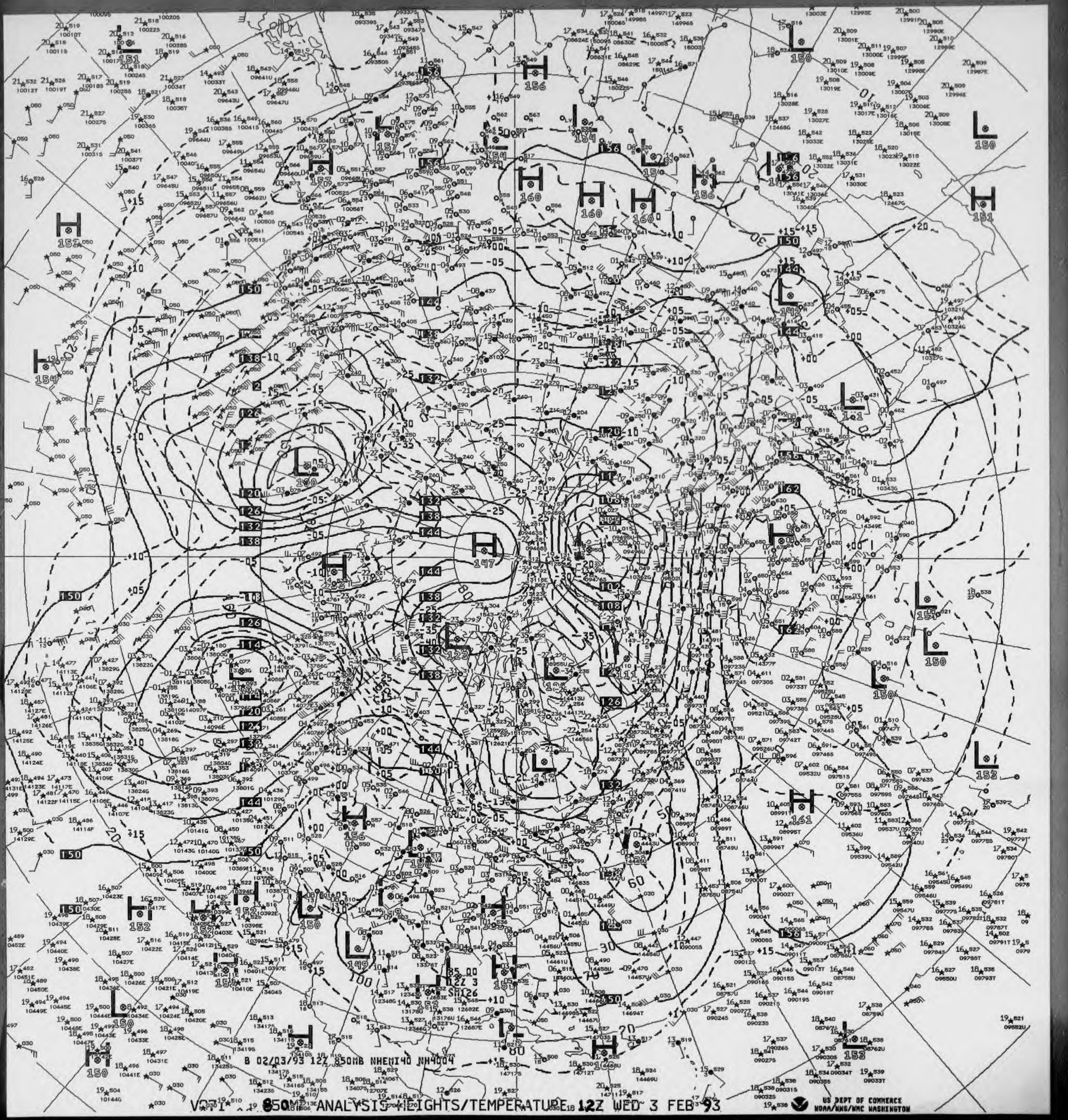
B 02/03/93 12Z 850MB NHEMI40 NH4004

850MB ANALYSIS HEIGHTS/TEMPERATURE 12Z WED 3 FEB 93

US DEPT OF COMMERCE
NOAA/NWS/NMC WASHINGTON

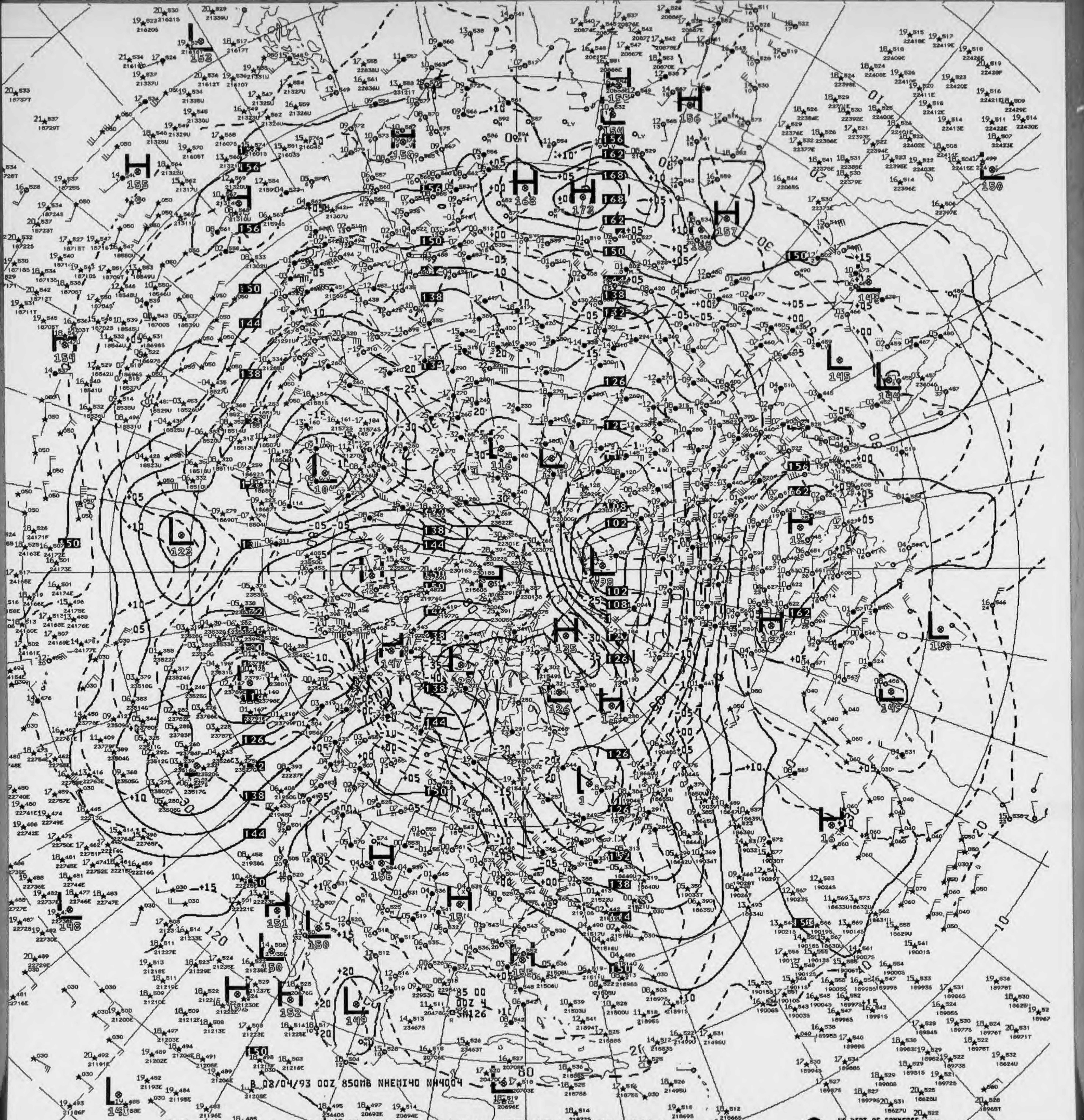
B 02/04/93 00Z 850MB NHEMI40 NH4004
85 00
00Z 4
SH126

821 850MB ANALYSIS HEIGHTS/TEMPERATURE 00Z THU 4 FEB 93

US DEPT OF COMMERCE
NOAA/NWS/NMC WASHINGTON

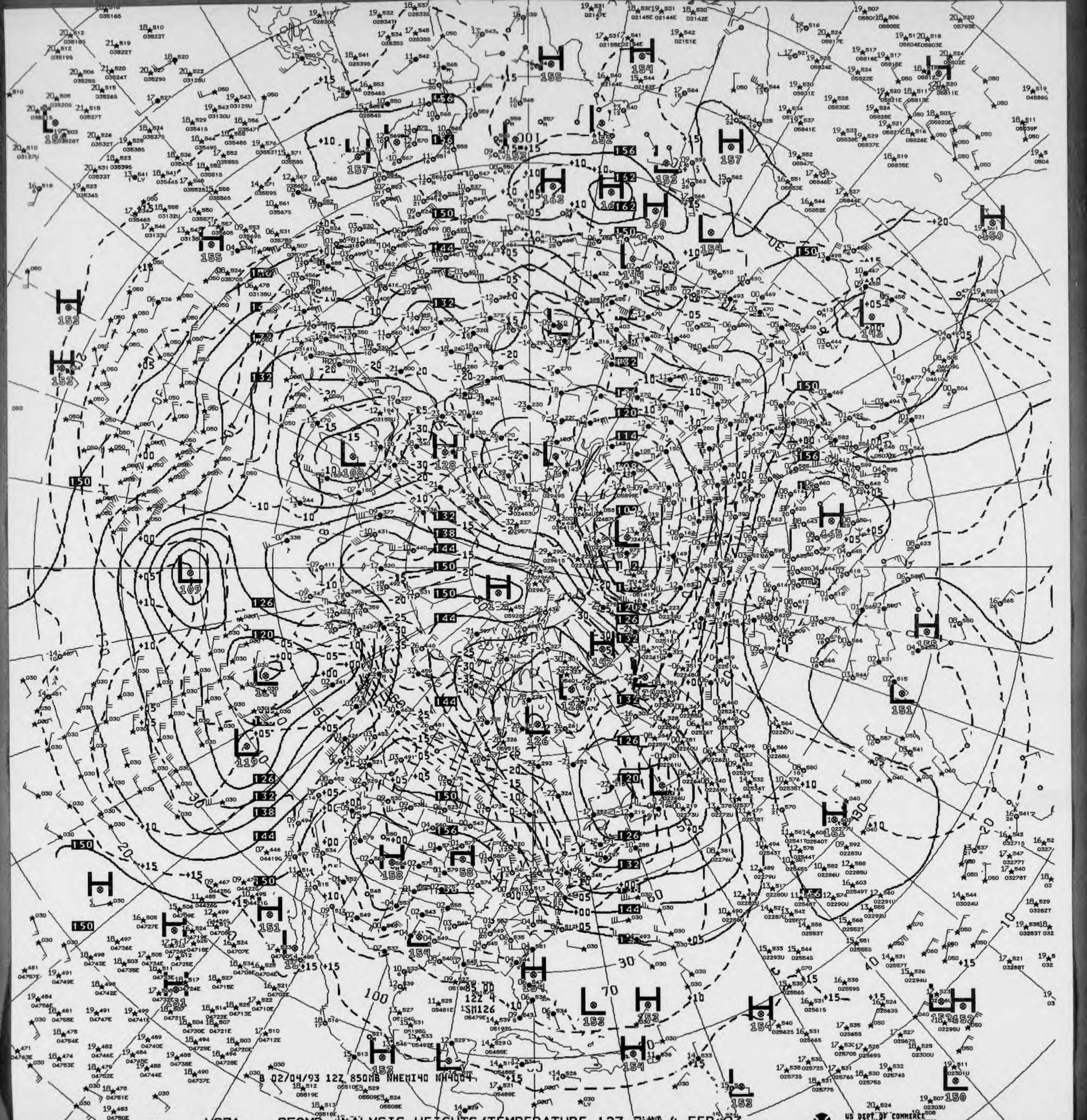

B 02/04/93 12Z 850MB NHEMI40 NH4004
12Z 4
SM126

V871 ^^ 850MB ANALYSIS HEIGHTS/TEMPERATURE 12Z THU 4 FEB 93

US DEPT OF COMMERCE
NOAA/NWS/NMC WASHINGTON

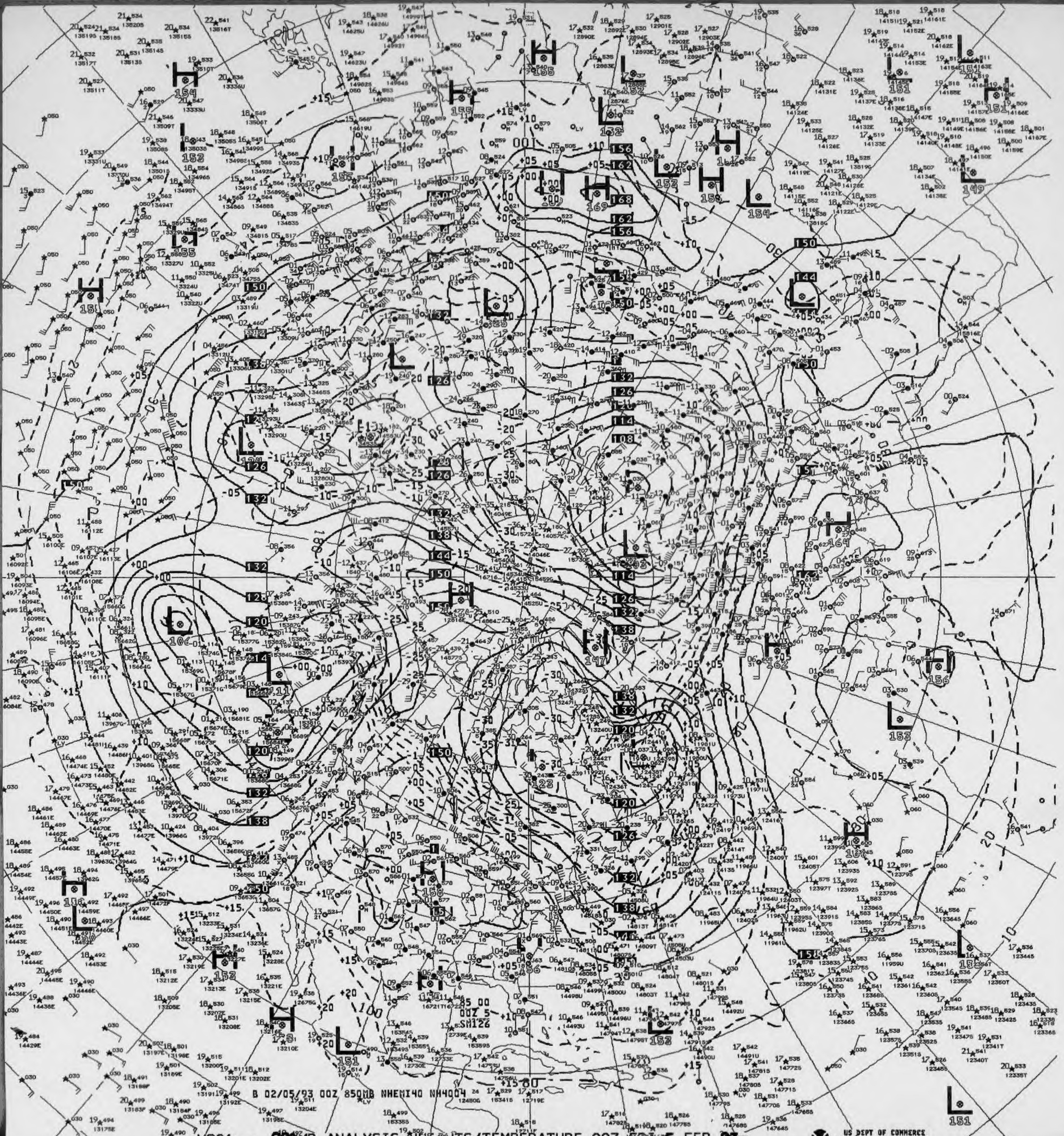
B 02/05/93 00Z 850MB NHEMI40 NH4004

V821 850MB ANALYSIS HEIGHTS/TEMPERATURE 00Z FRI 5 FEB 93

US DEPT OF COMMERCE
NOAA/NWS/NMC WASHINGTON

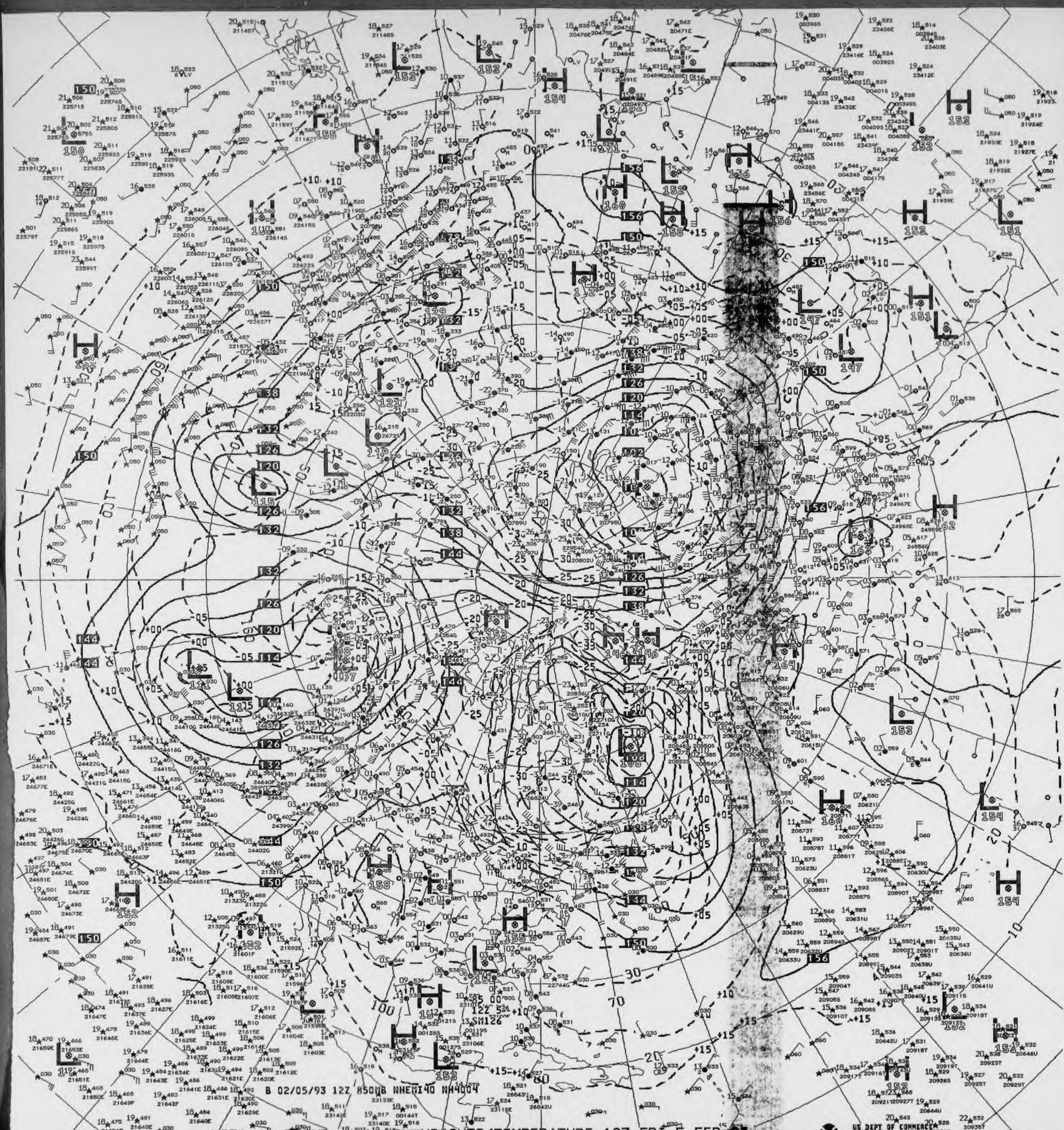

B 02/05/93 12Z 850MB NHEMI40 NH4004

V871 ^^ 850MB ANALYSIS HEIGHTS/TEMPERATURE 12Z FRI 5 FEB 93

US DEPT OF COMMERCE
NOAA/NWS/NMC WASHINGTON

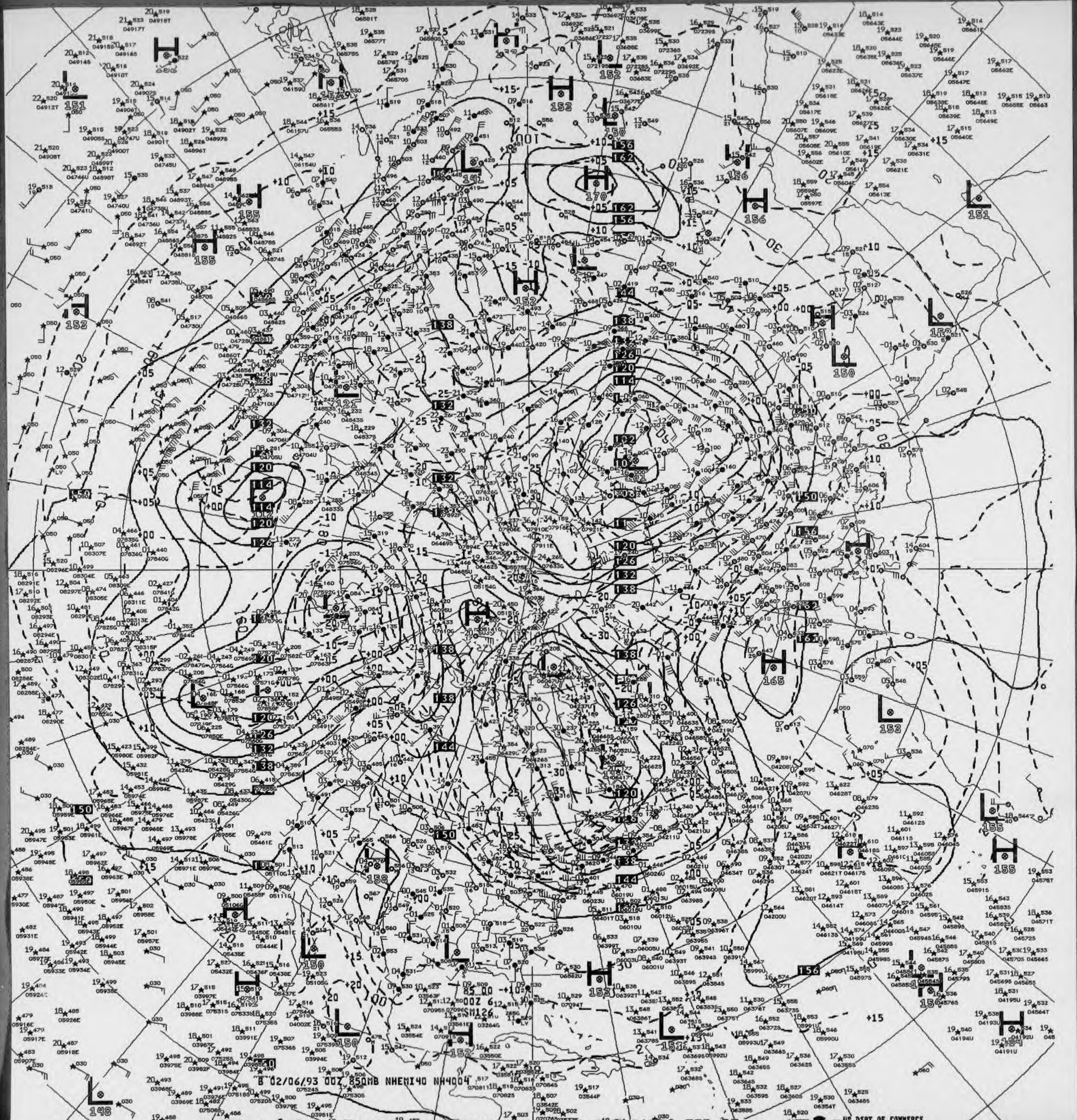

B 02/06/93 00Z 850MB NHEMI40 NH4004
85.00
00Z 6
SM126

V821 850MB ANALYSIS HEIGHTS/TEMPERATURE 00Z SAT 6 FEB 93

US DEPT OF COMMERCE
NOAA/NWS/NMC WASHINGTON

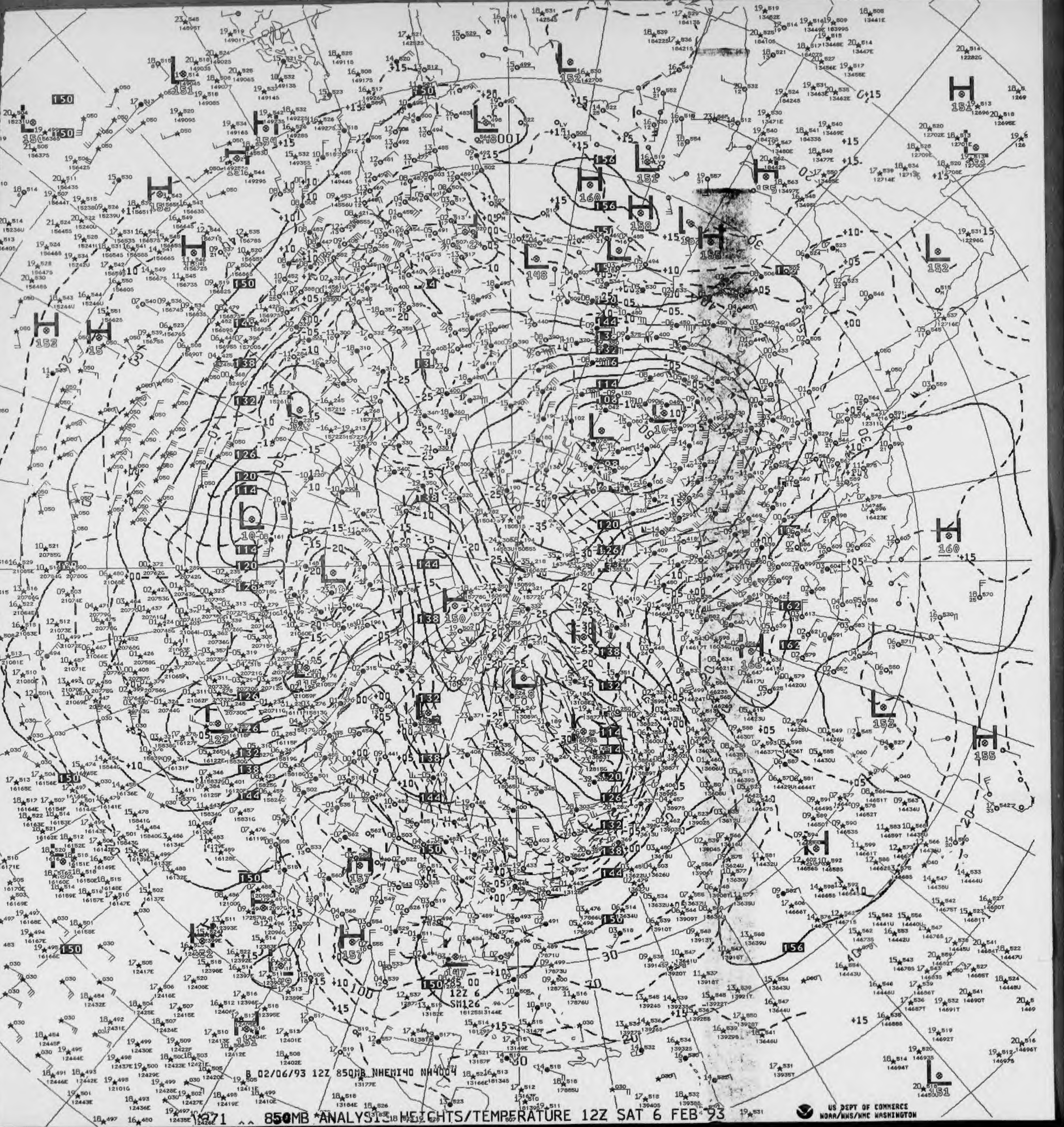

B 02/06/93 12Z 850MB NHEMI40 NH4004

0871 850MB ANALYSIS HEIGHTS/TEMPERATURE 12Z SAT 6 FEB 93

US DEPT OF COMMERCE
NOAA/NWS/NMC WASHINGTON

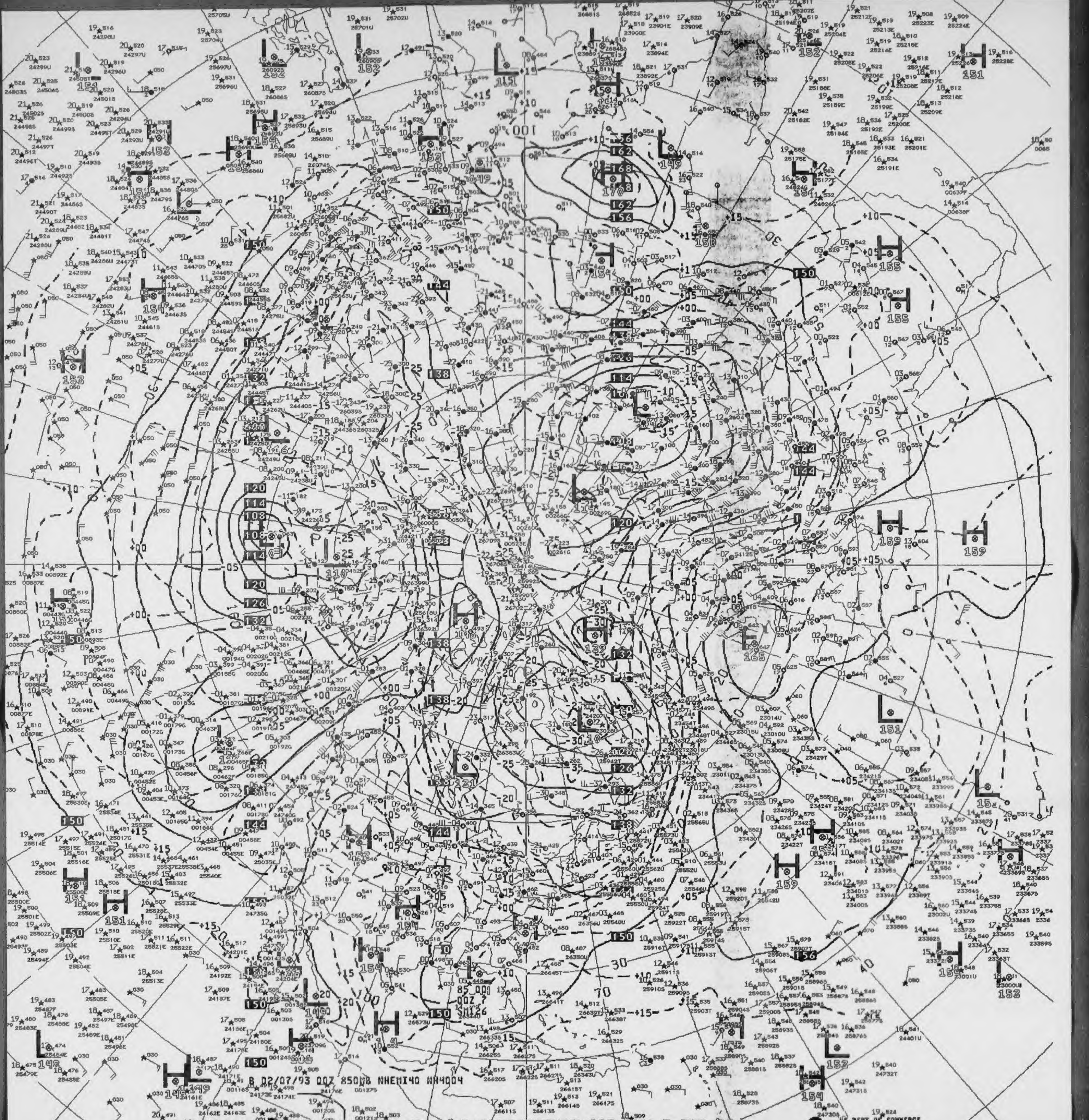
B 02/07/93 00Z 850MB NHEMI40 NH4004

850MB ANALYSIS HEIGHTS/TEMPERATURE 00Z SUN 7 FEB 93

US DEPT OF COMMERCE
NOAA/NWS/NMC WASHINGTON

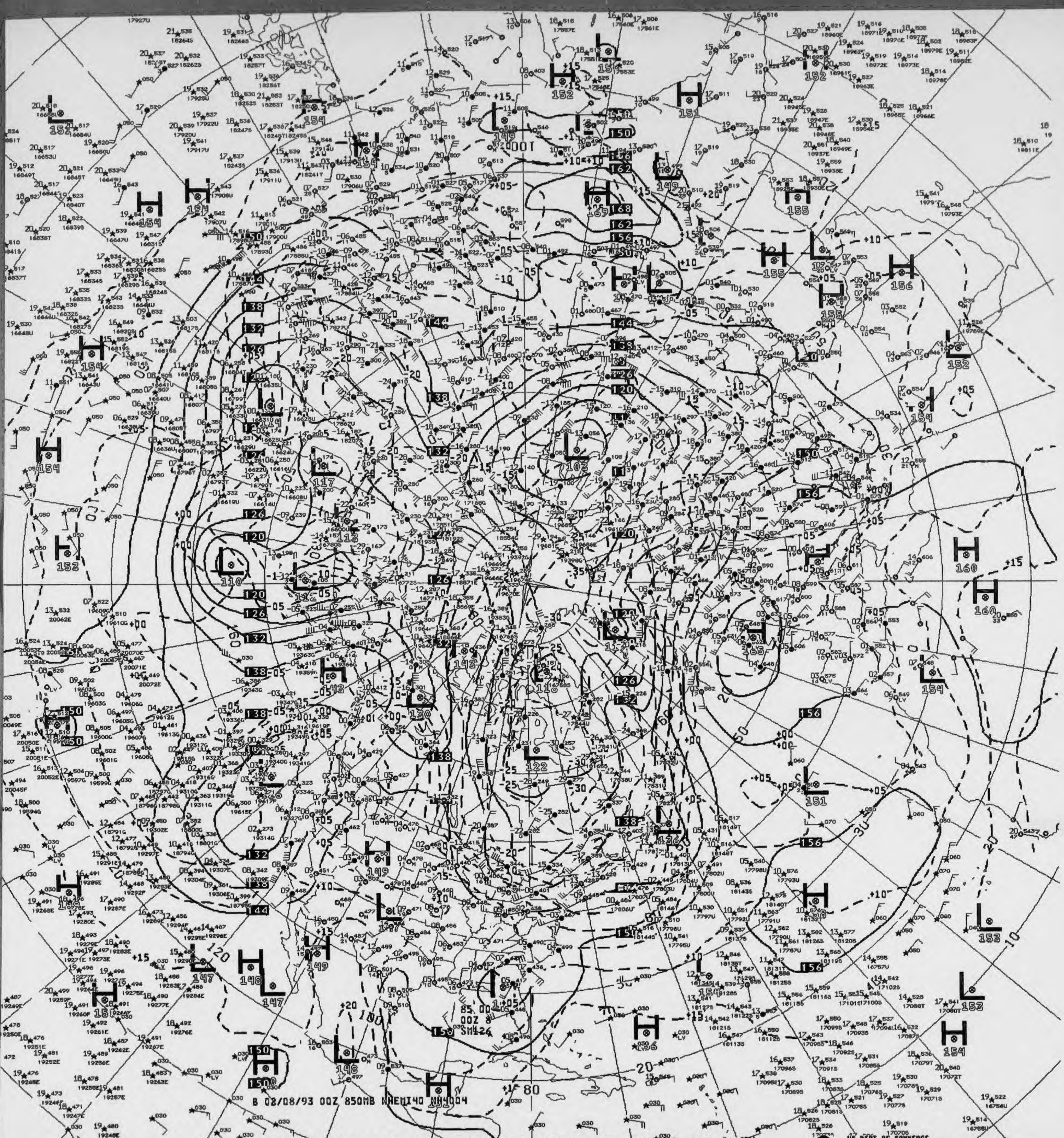
B 02/08/93 00Z 850MB NHEM140 NH4004
85
00Z 8
SM126
H
L
154
151
152
110
103
117
122
142
130
160
149
147
148
150

821 850MB ANALYSIS HEIGHTS/TEMPERATURE 00Z MON 8 FEB 93

US DEPT OF COMMERCE
NOAA/NWS/NMC WASHINGTON

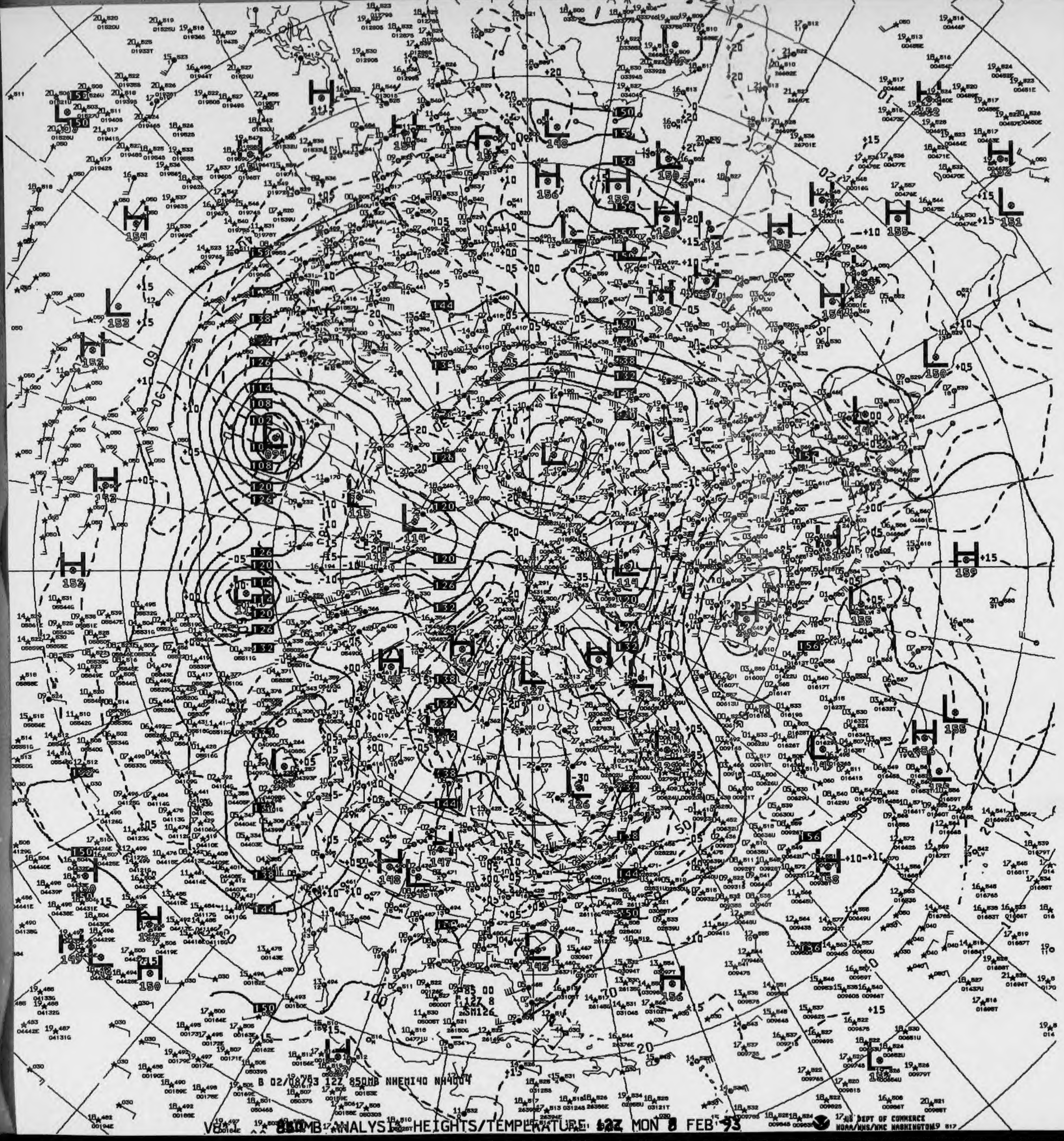

B 02/08/93 12Z 850MB NHEMI40 NH4004

850MB ANALYSIS HEIGHTS/TEMPERATURE 12Z MON 8 FEB 93

US DEPT OF COMMERCE
NOAA/NWS/NMC WASHINGTON

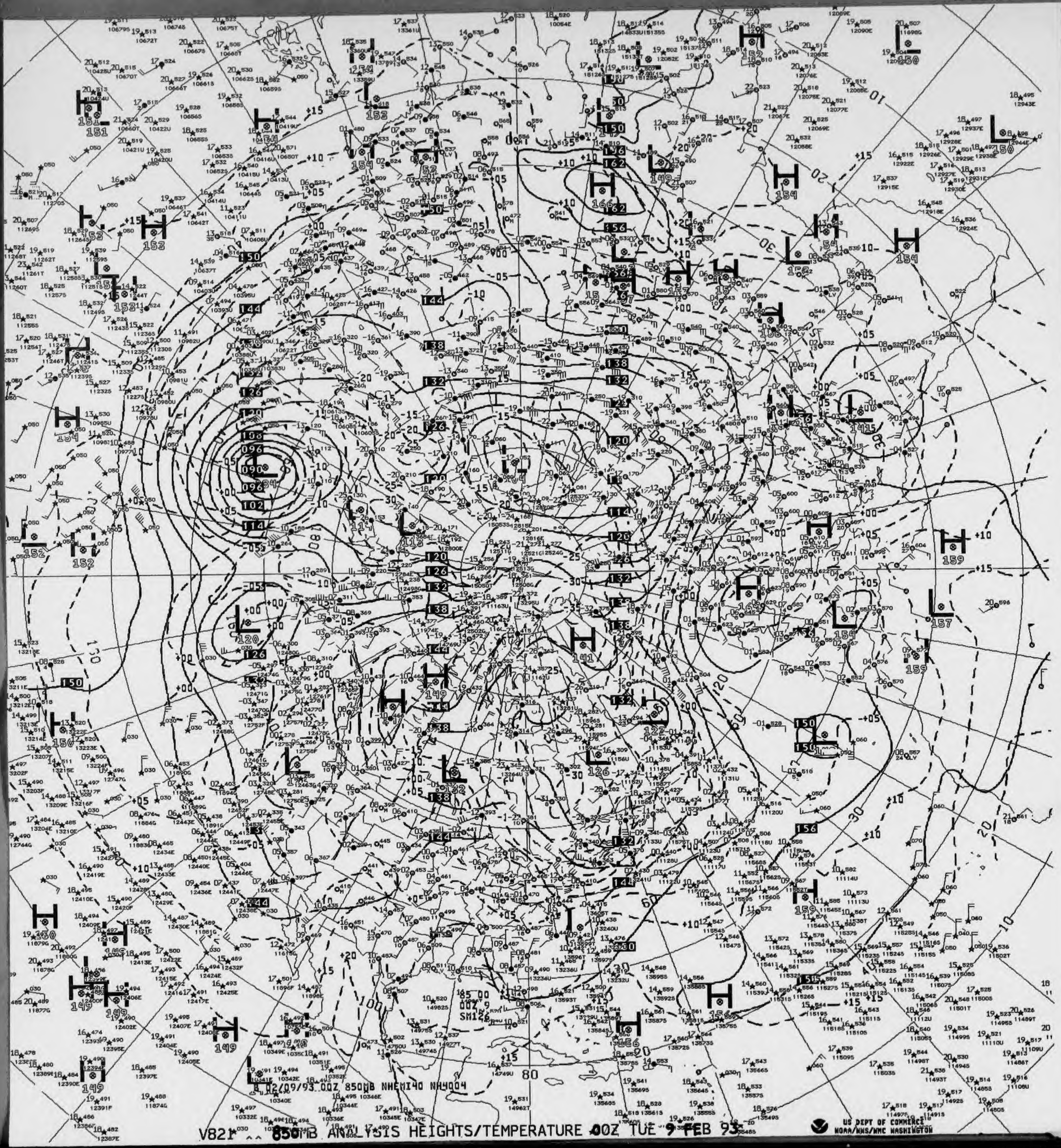

02/09/93 00Z 850MB NHEMI40 NH4004
85 00
00Z 9
SM126
80

V821 850MB ANALYSIS HEIGHTS/TEMPERATURE 00Z TUE 9 FEB 93

US DEPT OF COMMERCE
NOAA/NWS/NMC WASHINGTON

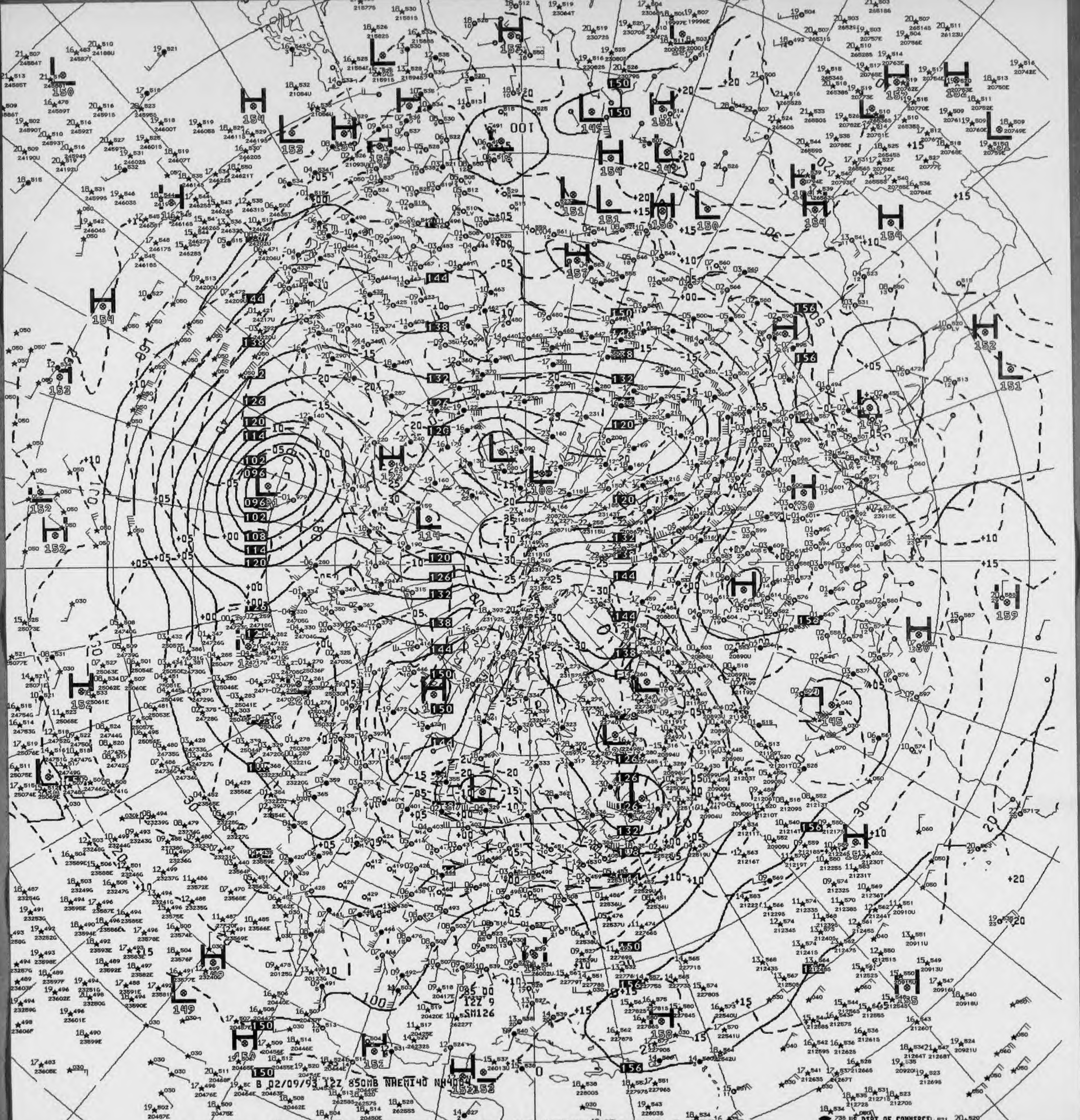
B 02/09/93 12Z 850MB NHEMI40 NH4064
850 00
12Z 9
SM126

1871 850MB ANALYSIS HEIGHTS/TEMPERATURE 12Z TUE 9 FEB 93

US DEPT OF COMMERCE
NOAA/NWS/NMC WASHINGTON

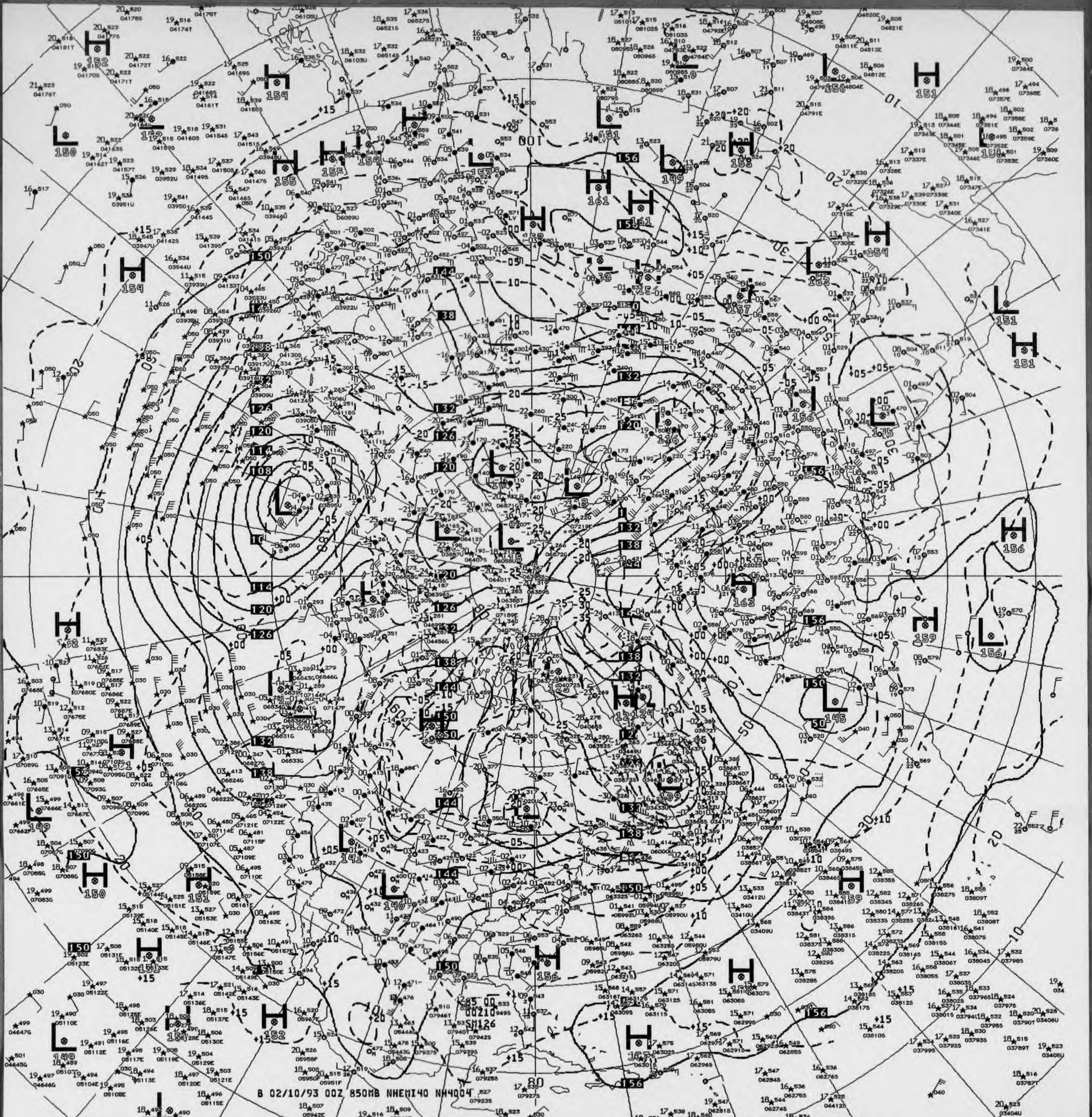

B 02/10/93 00Z 850MB NHEMI40 NH4004

850MB ANALYSIS HEIGHTS/TEMPERATURE 00Z WED 10 FEB 93

US DEPT OF COMMERCE
NOAA/NWS/NMC WASHINGTON

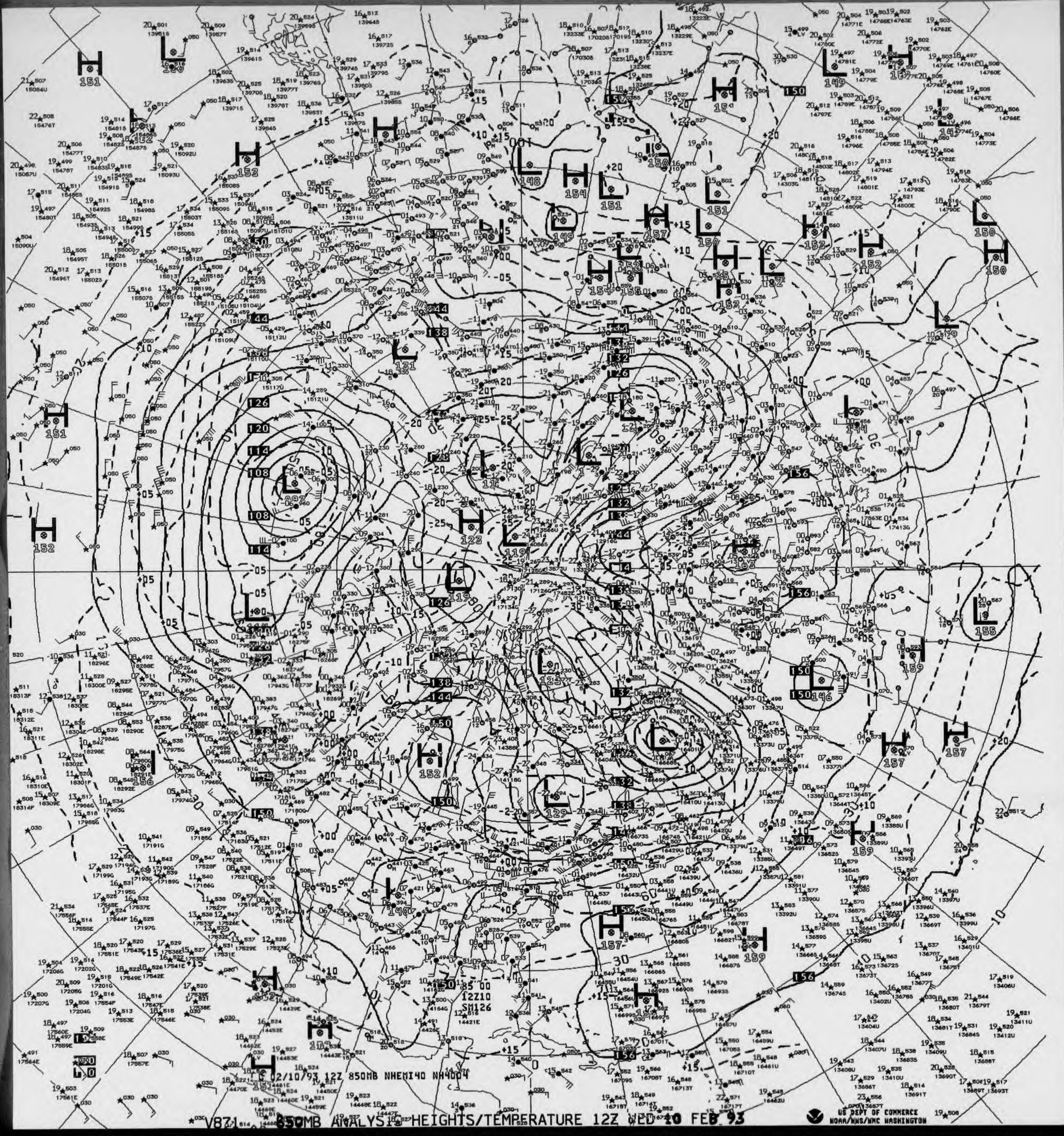
85 00
12Z10
SM126
02/10/93 12Z 850MB NHEMI40 NH4004

V871 850MB ANALYSIS HEIGHTS/TEMPERATURE 12Z WED 10 FEB 93

US DEPT OF COMMERCE
NOAA/NWS/NMC WASHINGTON

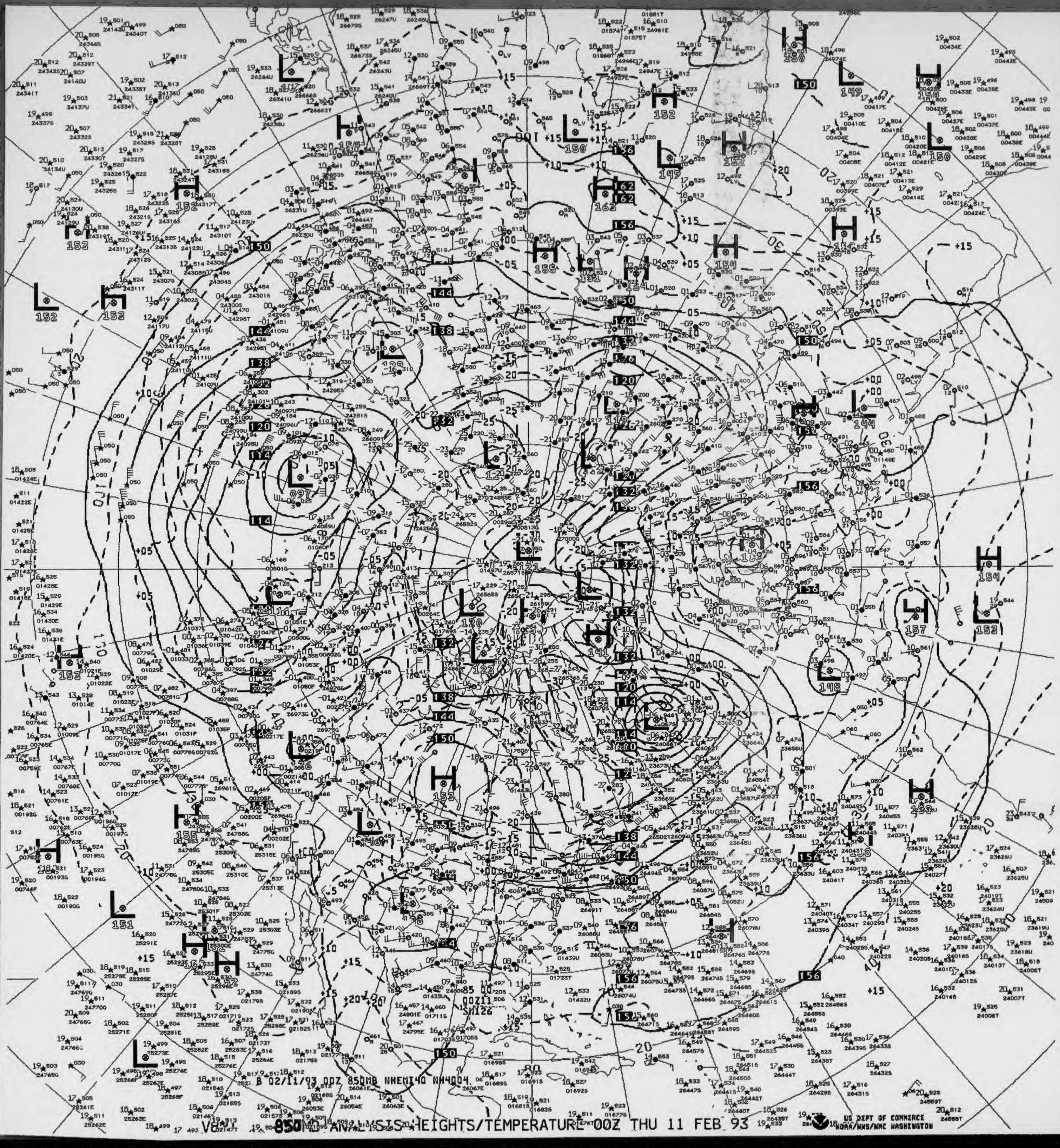

B 02/11/93 00Z 850MB NHEMI40 NH4004

V8 850MB ANALYSIS HEIGHTS/TEMPERATURE 00Z THU 11 FEB 93

US DEPT OF COMMERCE
NOAA/NWS/NMC WASHINGTON

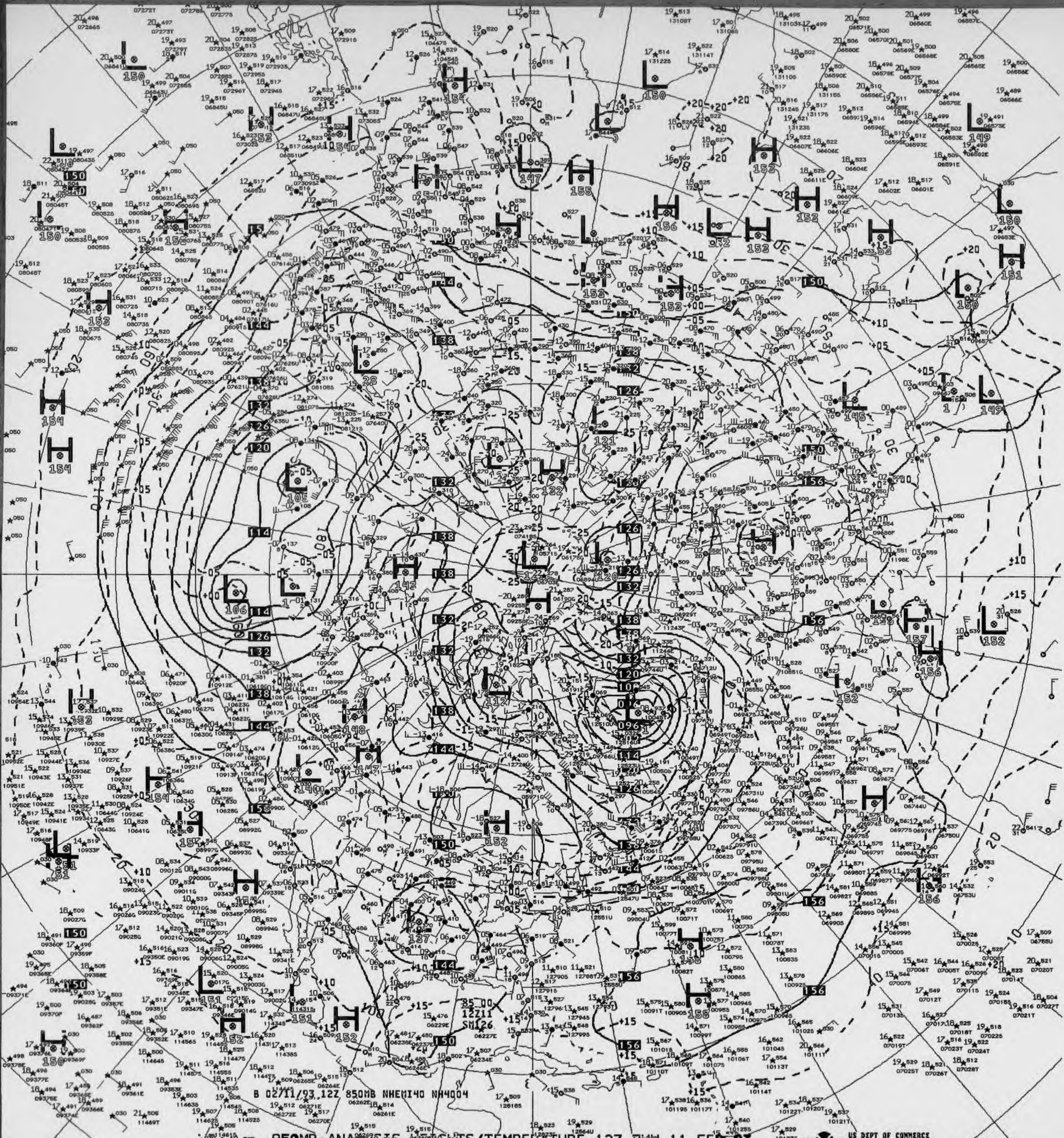

B 02/11/93 12Z 850MB NHEMI40 NH4004
850 00
12Z11
SM126

850MB ANALYSIS HEIGHTS/TEMPERATURE 12Z THU 11 FEB 93

US DEPT OF COMMERCE
NOAA/NWS/NMC WASHINGTON

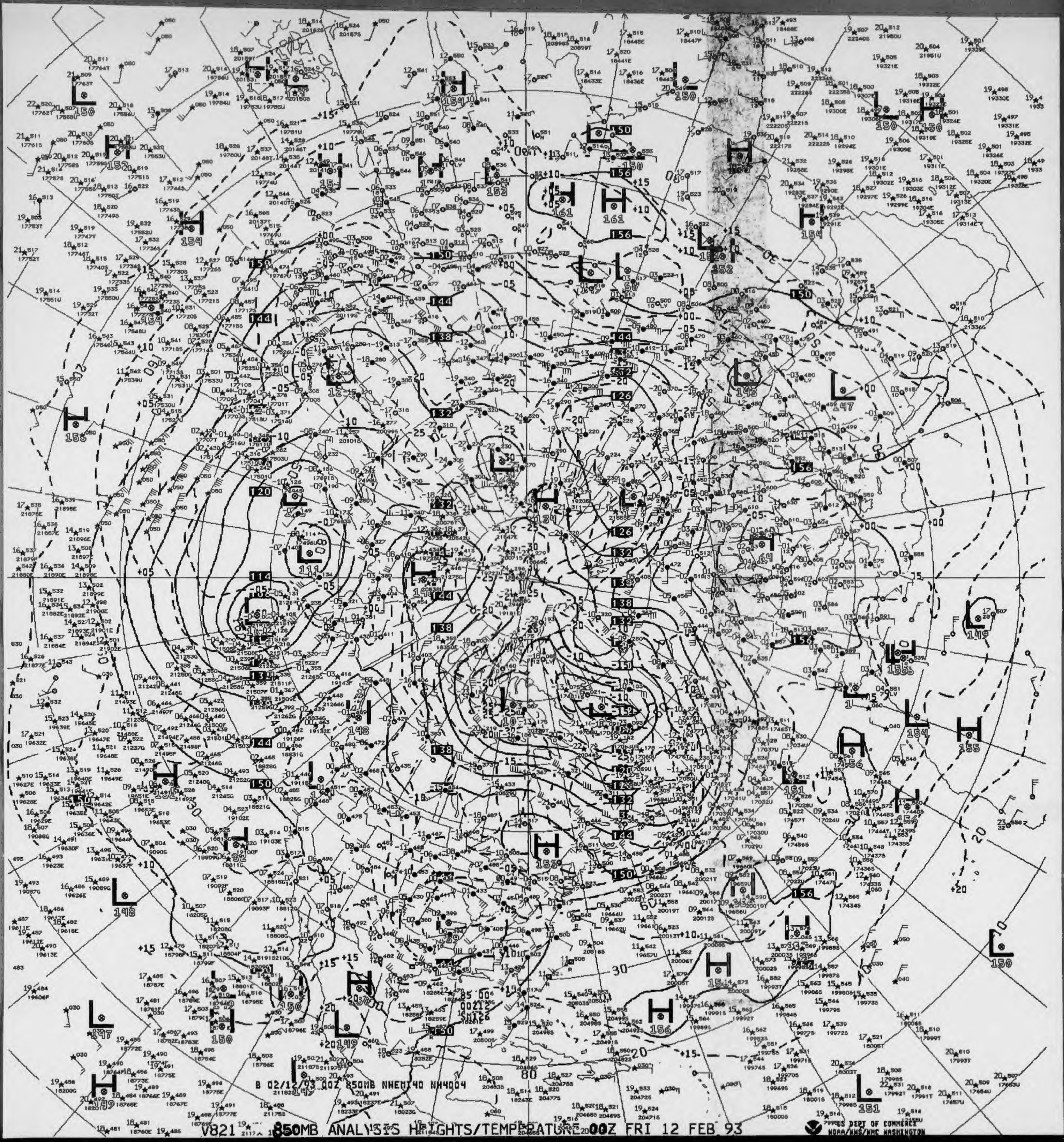

B 02/12/93 00Z 850MB NHEM140 NH4004

V821 850MB ANALYSIS HEIGHTS/TEMPERATURE 00Z FRI 12 FEB 93

US DEPT OF COMMERCE NOAA/NWS/NMC WASHINGTON

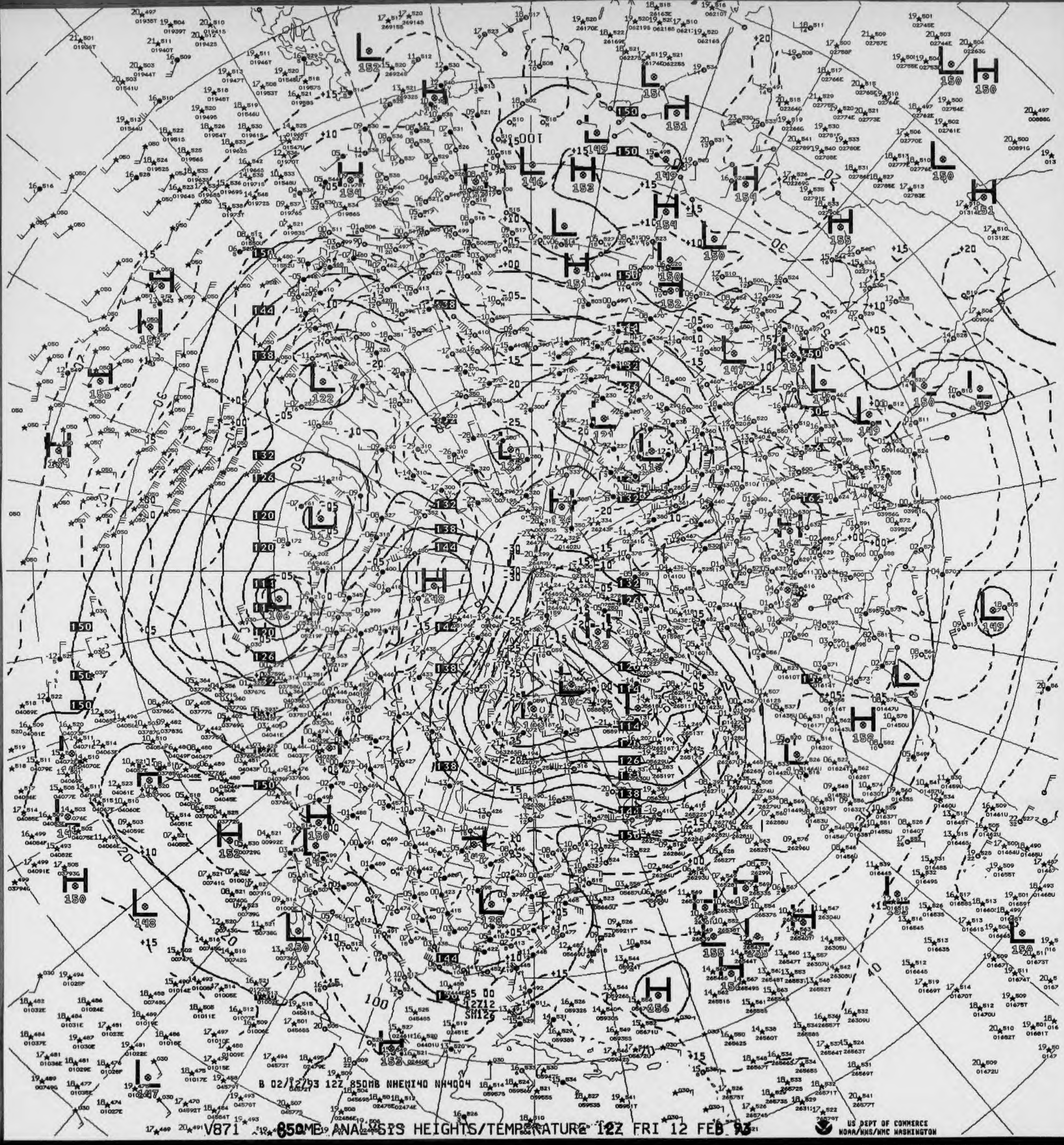
B 02/12/93 12Z 850MB NHEMI40 NH4004

V871 850MB ANALYSIS HEIGHTS/TEMPERATURE 12Z FRI 12 FEB 93

US DEPT OF COMMERCE
NOAA/NWS/NMC WASHINGTON

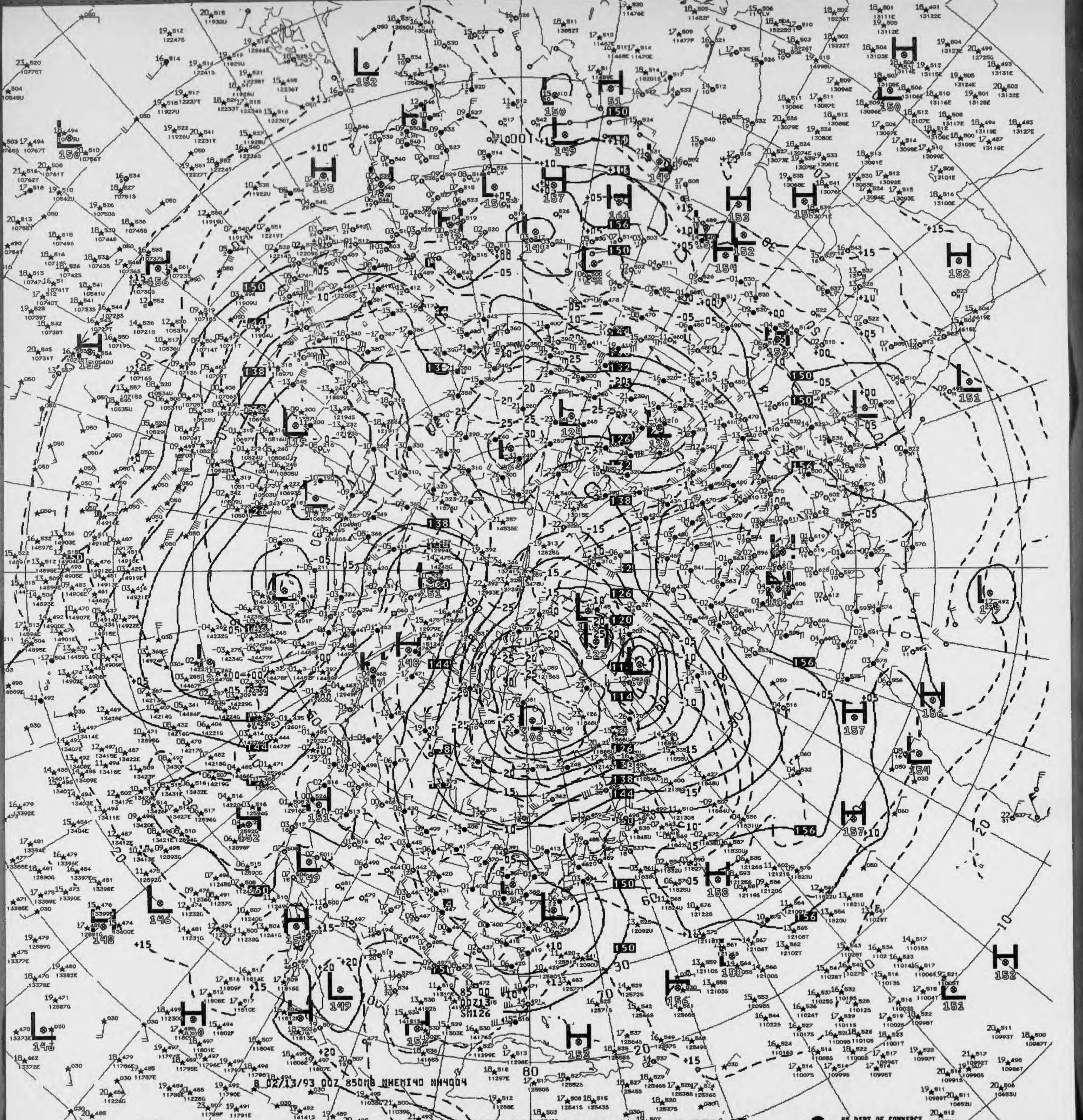
B 02/13/93 00Z 850MB NHEMI40 NH4004

V821 850MB ANALYSIS HEIGHTS/TEMPERATURE 00Z SAT 13 FEB 93

US DEPT OF COMMERCE
NOAA/NWS/NMC WASHINGTON

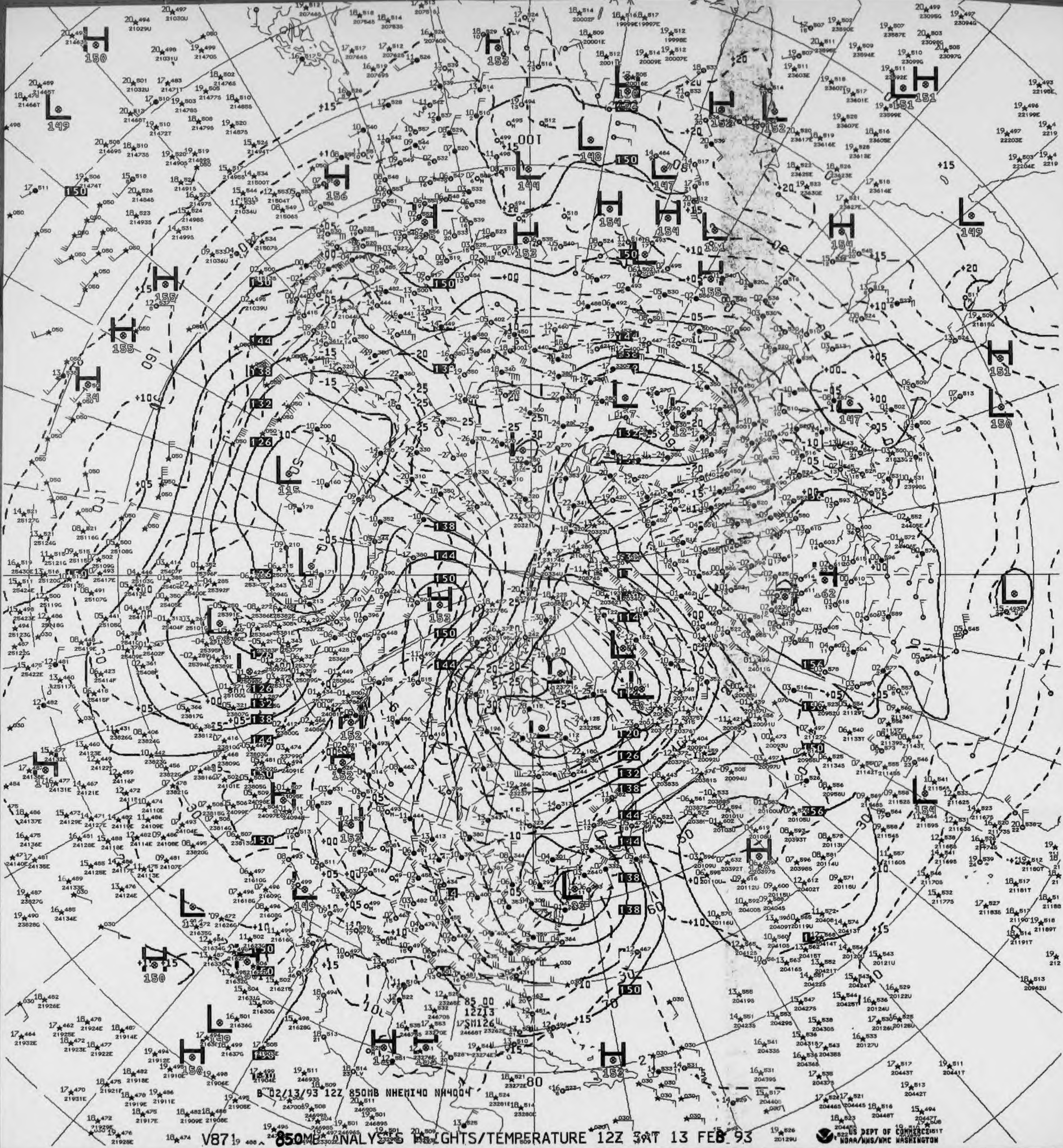

B 02/13/93 12Z 850MB NHEMI40 NH4004

V871 850MB ANALYSIS HEIGHTS/TEMPERATURE 12Z SAT 13 FEB 93

US DEPT OF COMMERCE NOAA/NWS/NMC WASHINGTON

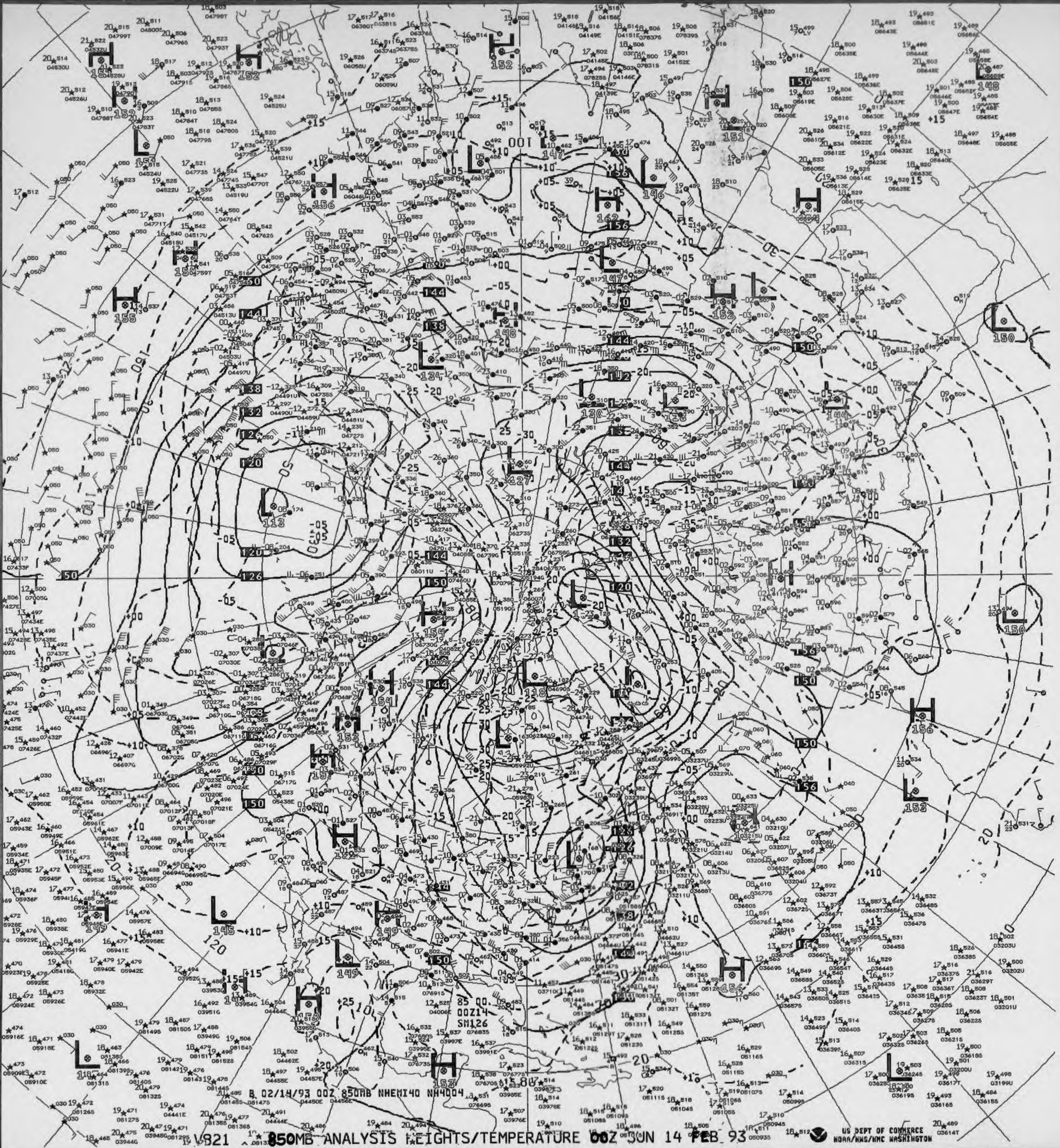
85 00.
00Z14
SM126

B 02/14/93 00Z 850MB NHEMI40 NH4004

V821 850MB ANALYSIS HEIGHTS/TEMPERATURE 00Z SUN 14 FEB 93

US DEPT OF COMMERCE
NOAA/NWS/NMC WASHINGTON

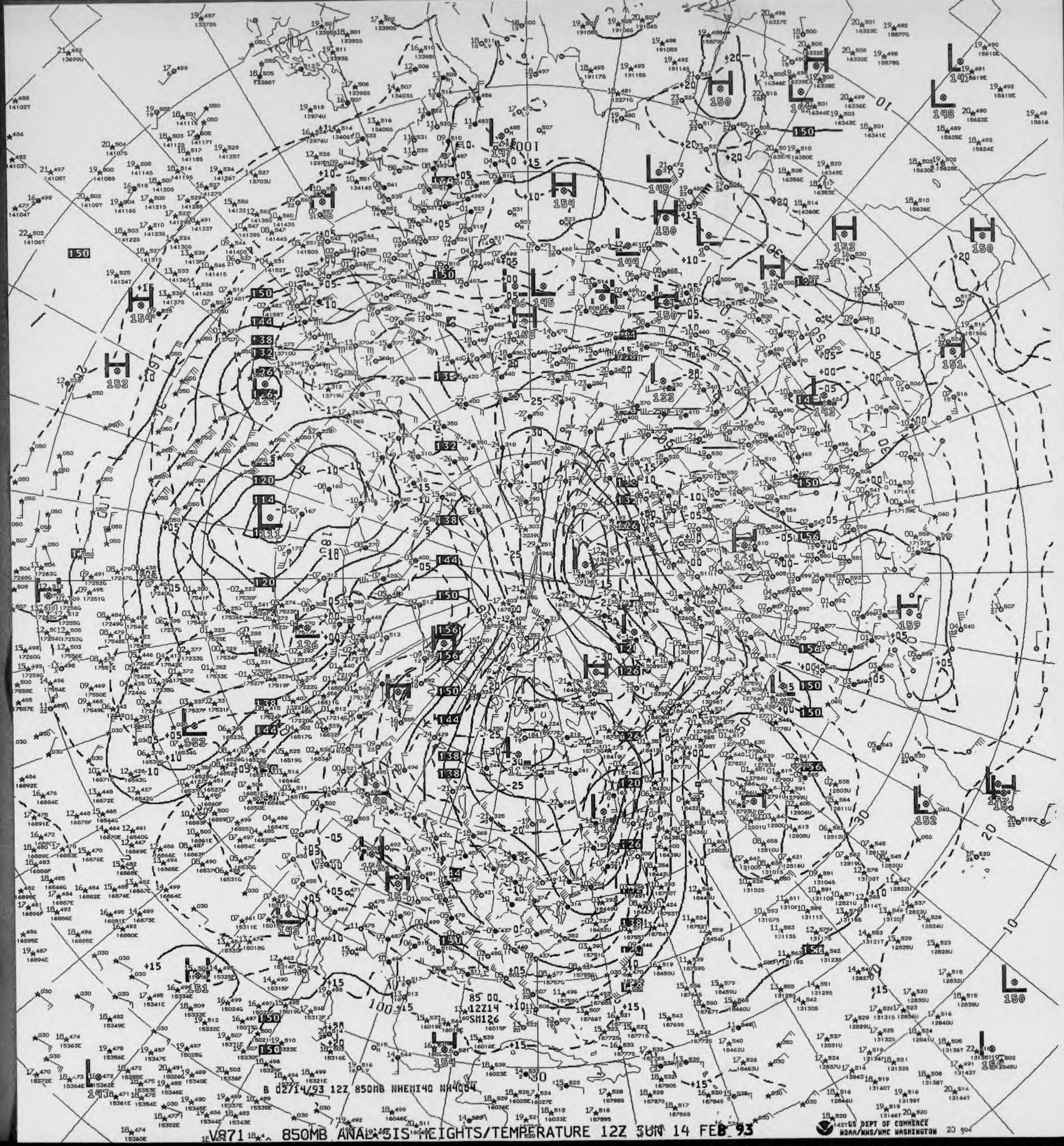
B 02714/93 12Z 850MB NHEMI40 NH4004
85 00
12Z14
SM126

V871 850MB ANALYSIS HEIGHTS/TEMPERATURE 12Z SUN 14 FEB 93

US DEPT OF COMMERCE
NOAA/NWS/NMC WASHINGTON

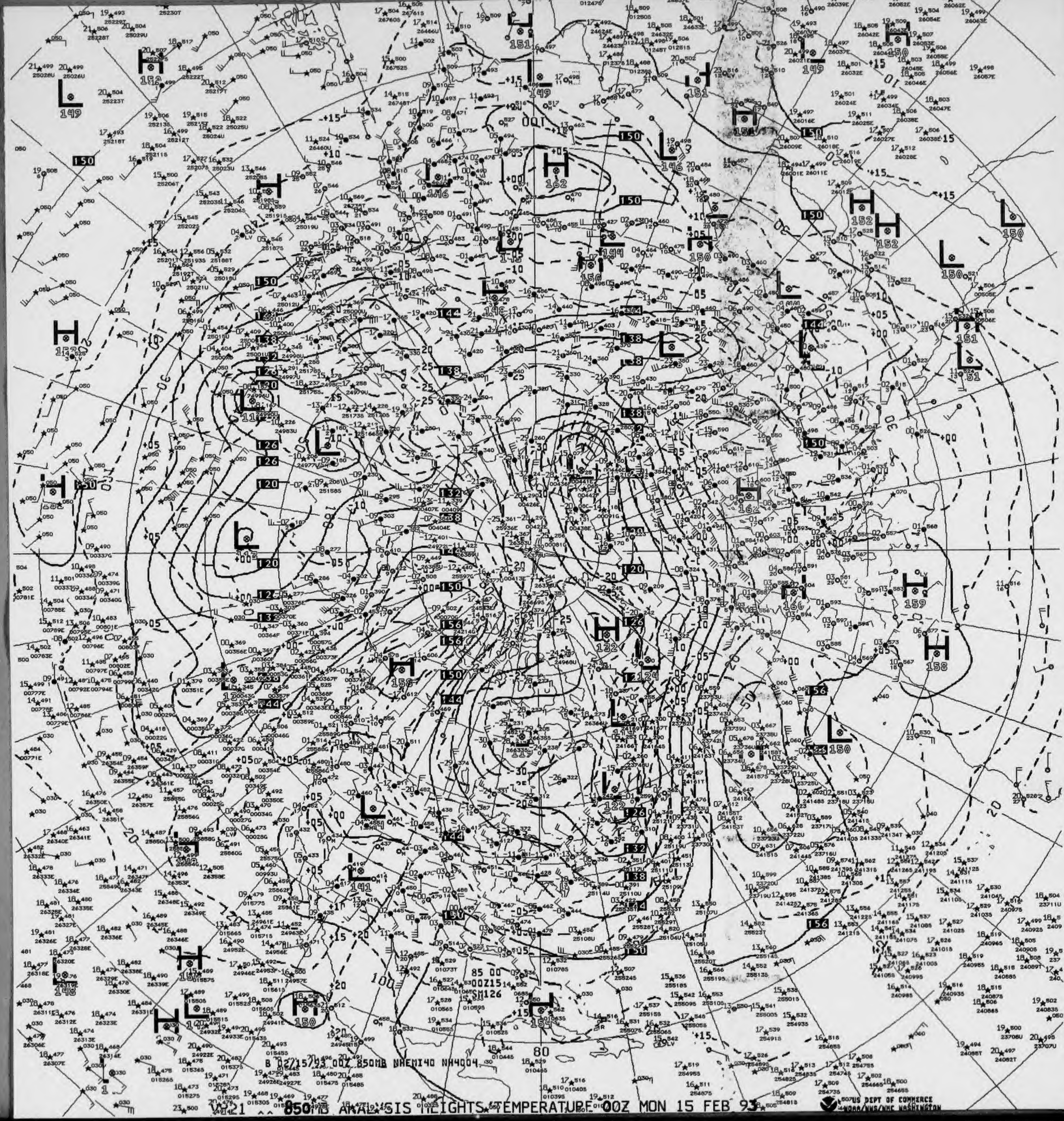
B 02/15/93 00Z 850MB NHEMI40 NH4004
85 00
00Z15
SM126

850MB ANALYSIS HEIGHTS TEMPERATURE 00Z MON 15 FEB 93

US DEPT OF COMMERCE
NOAA/NWS/NMC WASHINGTON

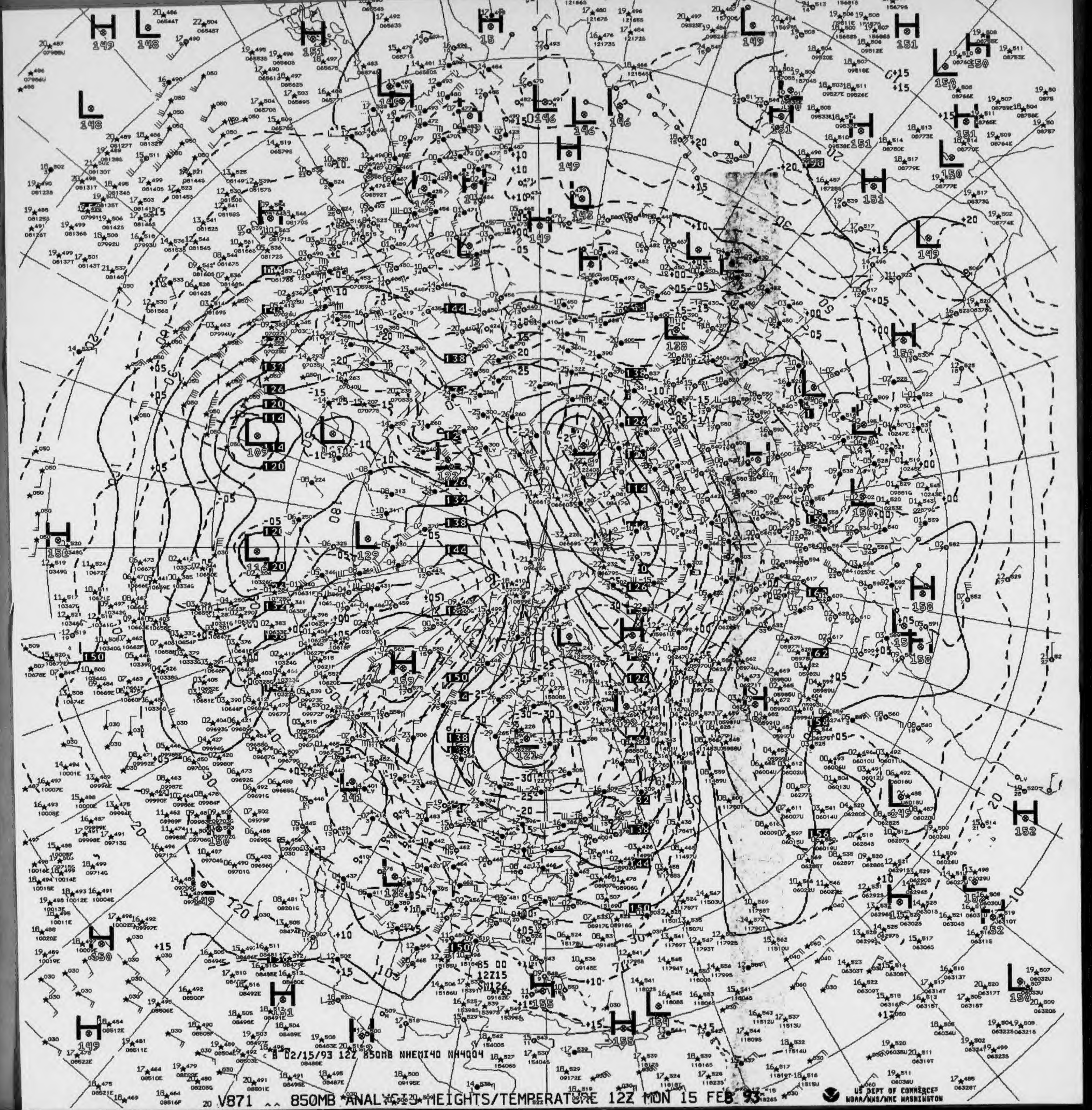
B 02/15/93 12Z 850MB NHEMI40 NH4004
85 00
12Z15
SM126

V871 ^^ 850MB ANALYSIS HEIGHTS/TEMPERATURE 12Z MON 15 FEB 93

US DEPT OF COMMERCE
NOAA/NWS/NMC WASHINGTON

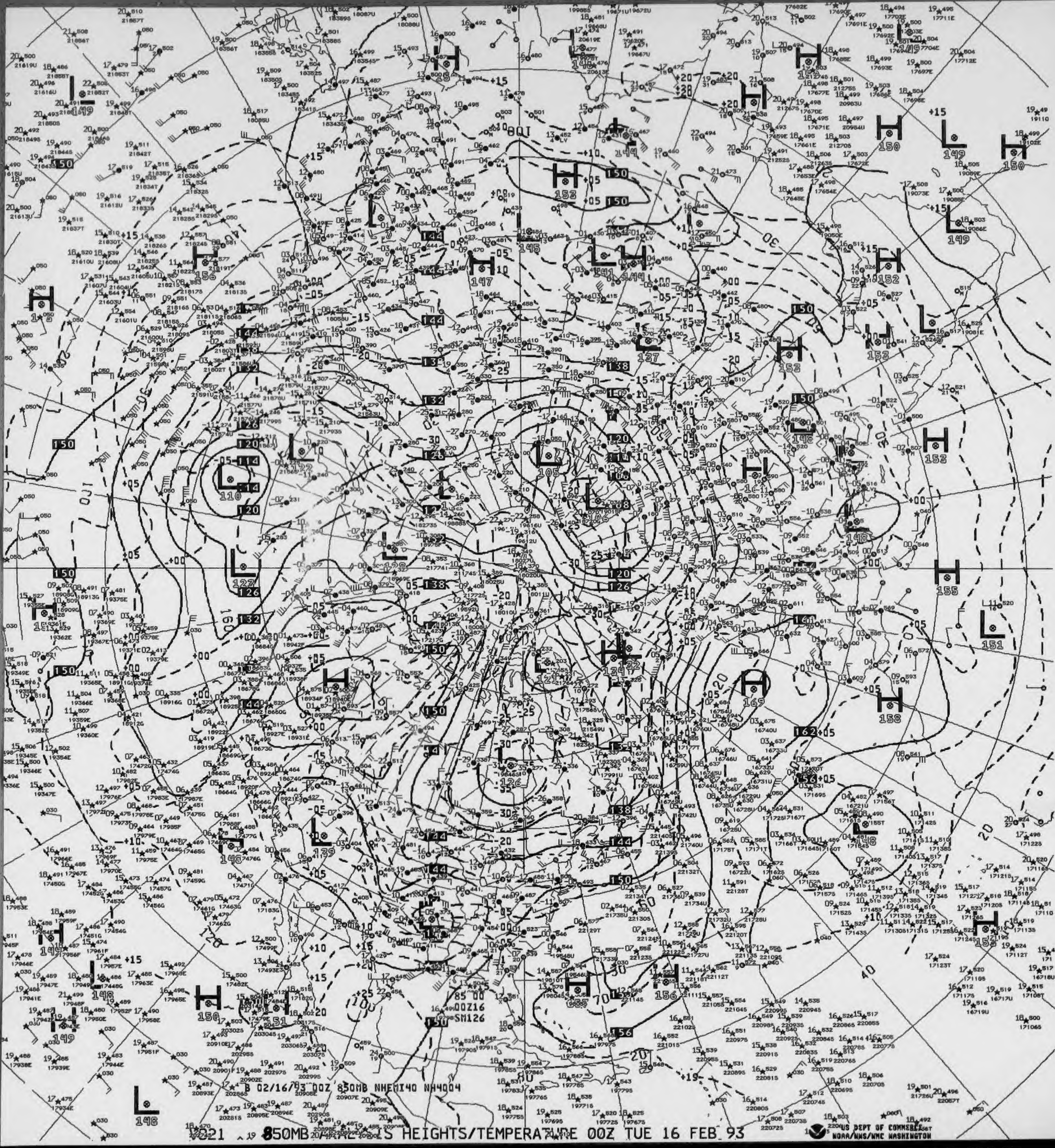
B 02/16/93 00Z 850MB NHEMI40 NH4004
85 00
00Z16
SM126
US DEPT OF COMMERCE
NOAA/NWS/WMC WASHINGTON

850MB ANALYSIS HEIGHTS/TEMPERATURE 00Z TUE 16 FEB 93

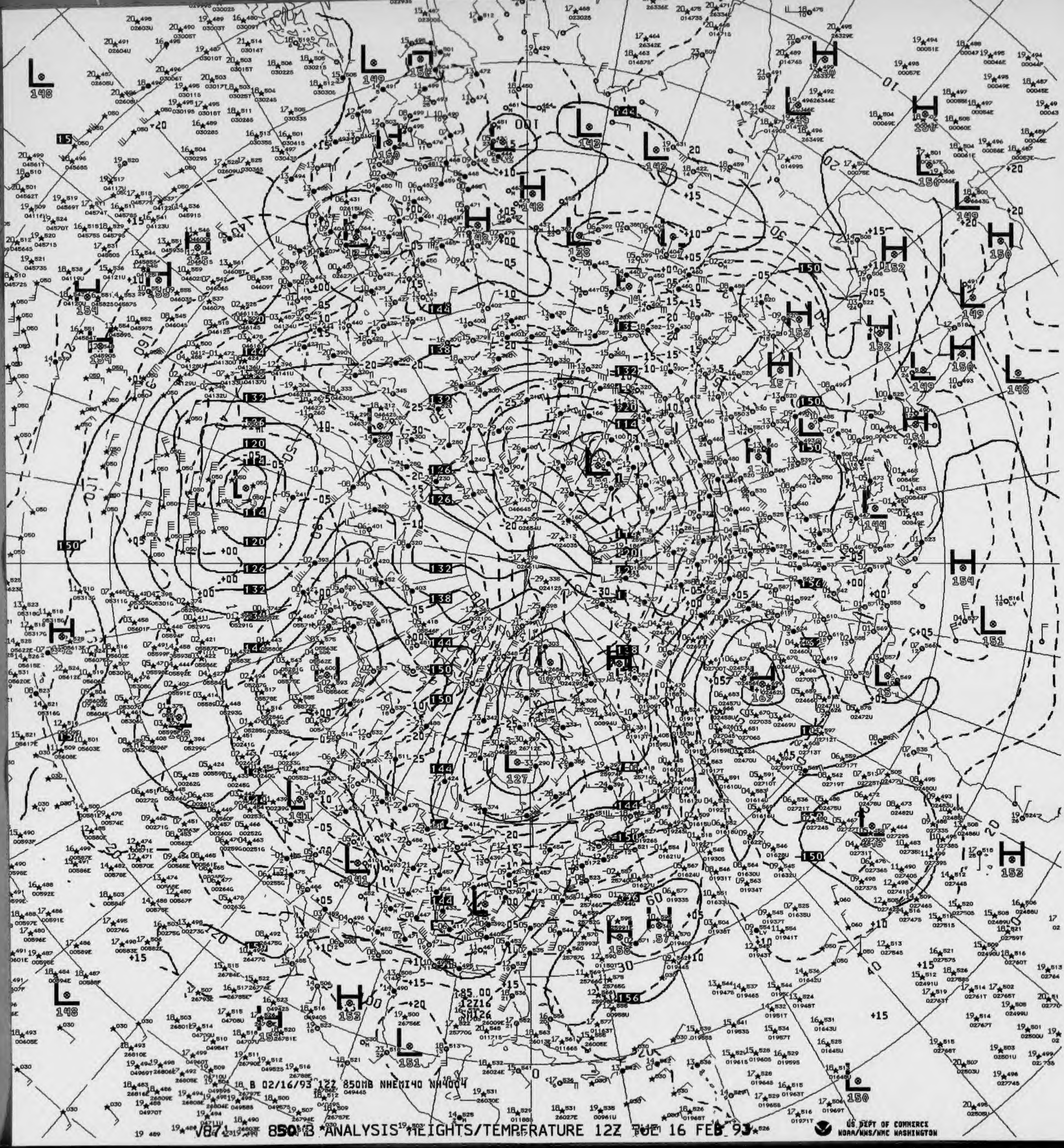

18 B 02/16/93 12Z 850MB NHEMI40 NH4004

V871 850MB ANALYSIS HEIGHTS/TEMPERATURE 12Z TUE 16 FEB 93

US DEPT OF COMMERCE
NOAA/NWS/NMC WASHINGTON

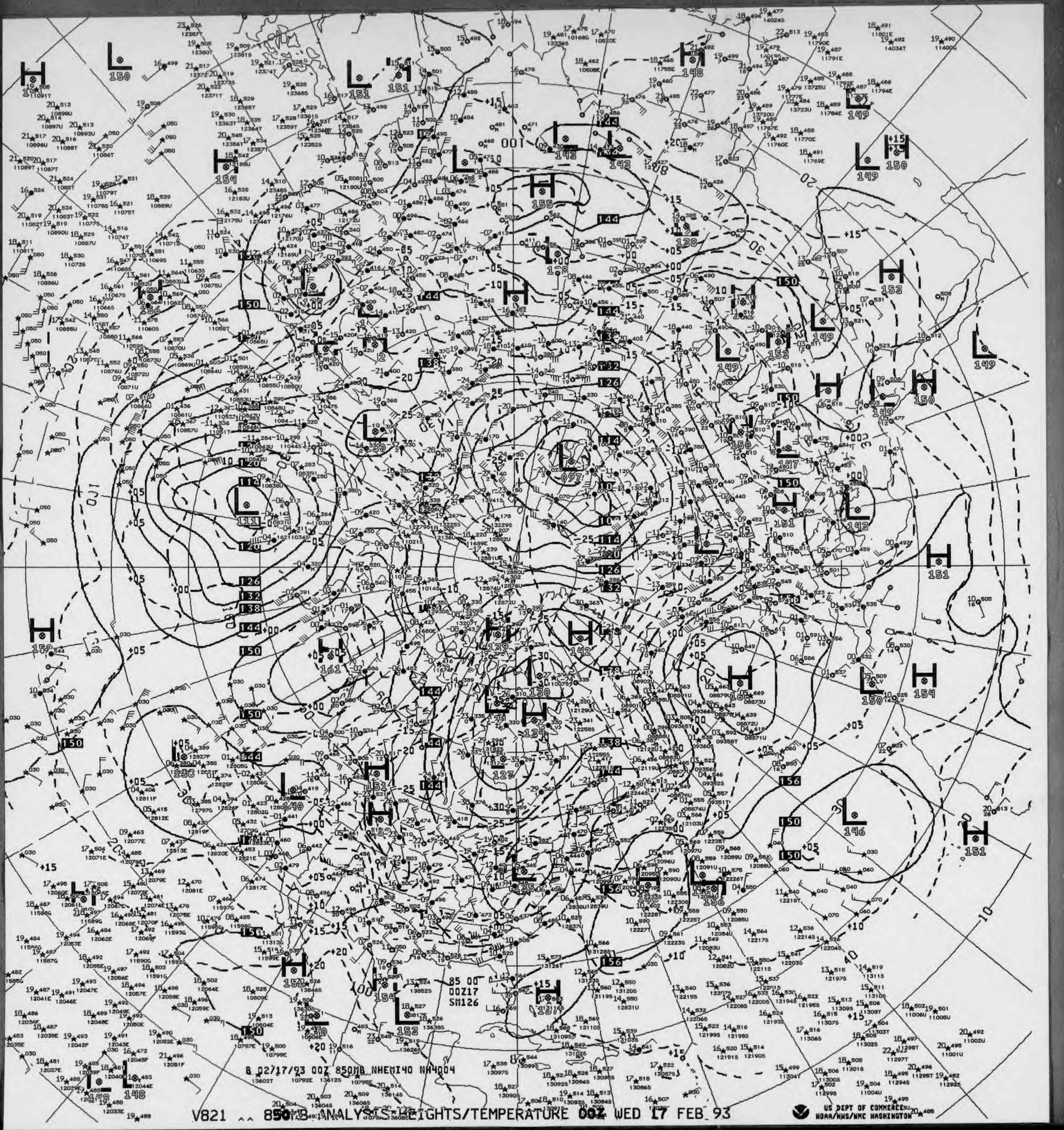
8 02/17/93 00Z 850MB NHEMI40 NH4004
85 00
00Z17
SM126

V821 ^^ 850MB ANALYSIS HEIGHTS/TEMPERATURE 00Z WED 17 FEB 93

US DEPT OF COMMERCE
NOAA/NWS/NMC WASHINGTON


B 02/17/93 12Z 850MB NHEMI40 NH4004

V8M1 850MB ANALYSIS HEIGHTS/TEMPERATURE 12Z WED 17 FEB 93

US DEPT OF COMMERCE
NOAA/NWS/NMC WASHINGTON

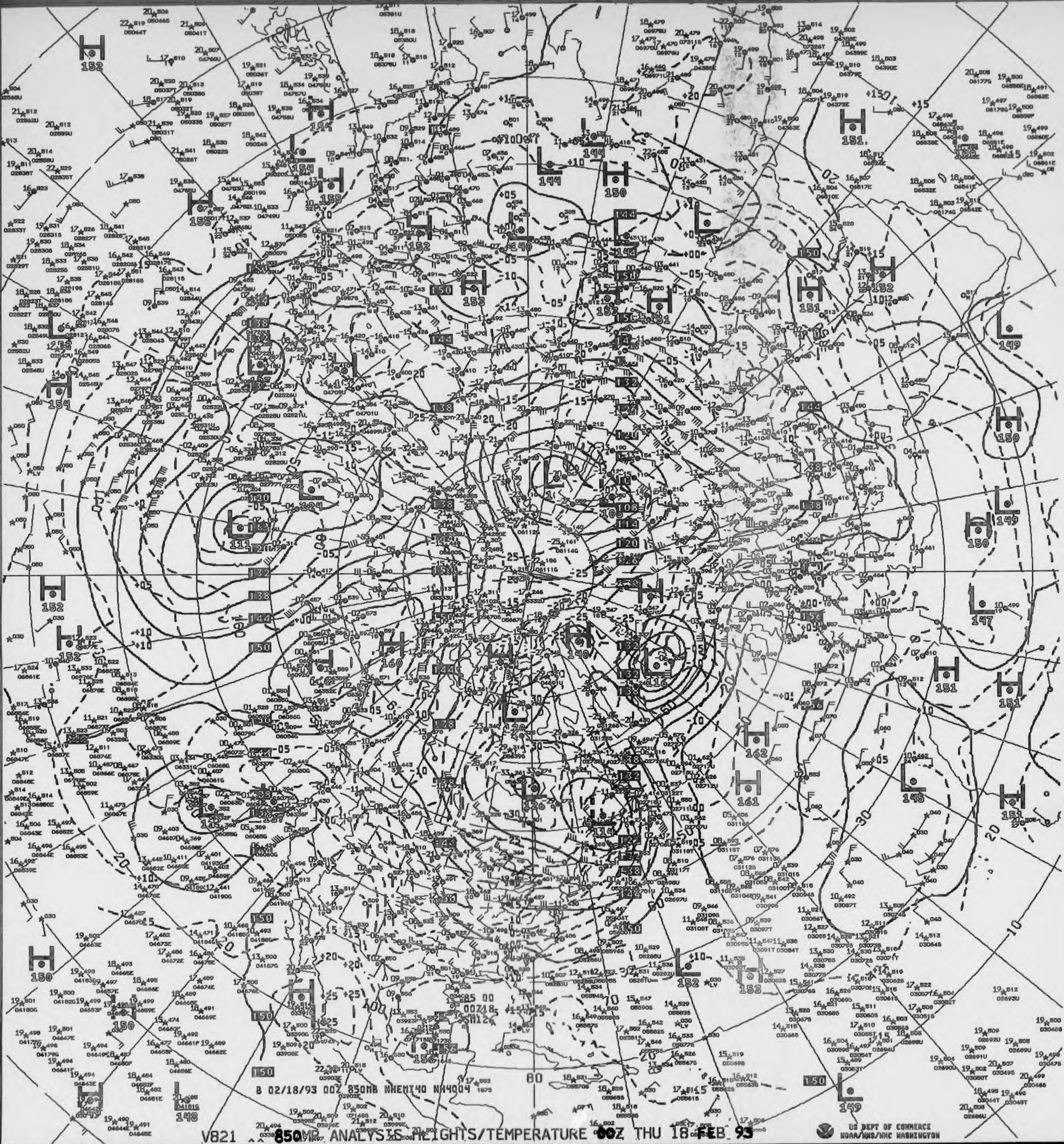
B 02/18/93 00Z 850MB NHEMI40 NA4004

V821 850MB ANALYSIS HEIGHTS/TEMPERATURE 00Z THU 18 FEB 93

US DEPT OF COMMERCE
NOAA/NWS/NMC WASHINGTON

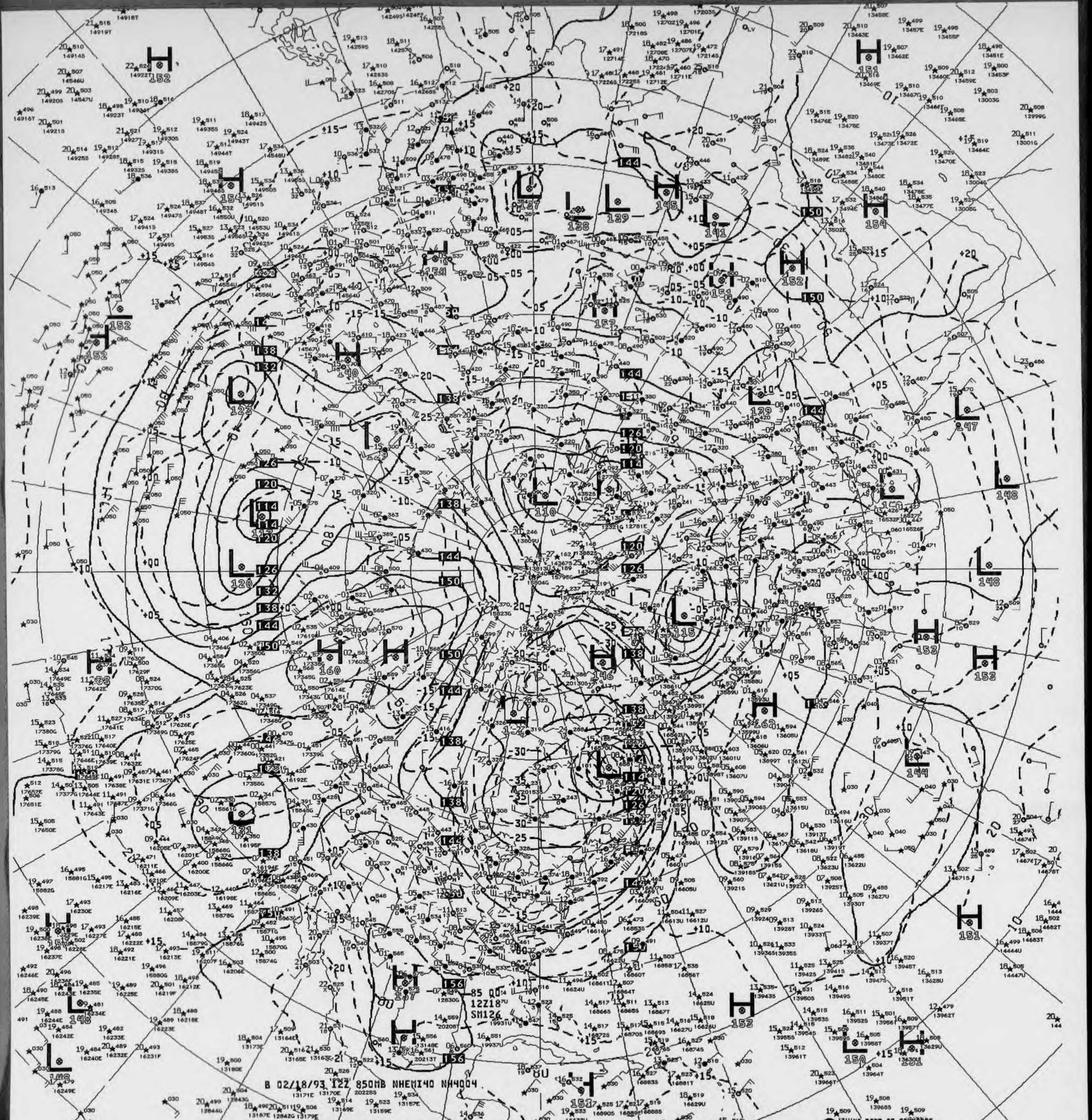
B 02/18/93 12Z 850MB NHEMI40 NH4004
85 00
12Z18
SM126

V871 850MB ANALYSIS HEIGHTS/TEMPERATURE 12Z THU 18 FEB 93

US DEPT OF COMMERCE
NOAA/NWS/NMC WASHINGTON

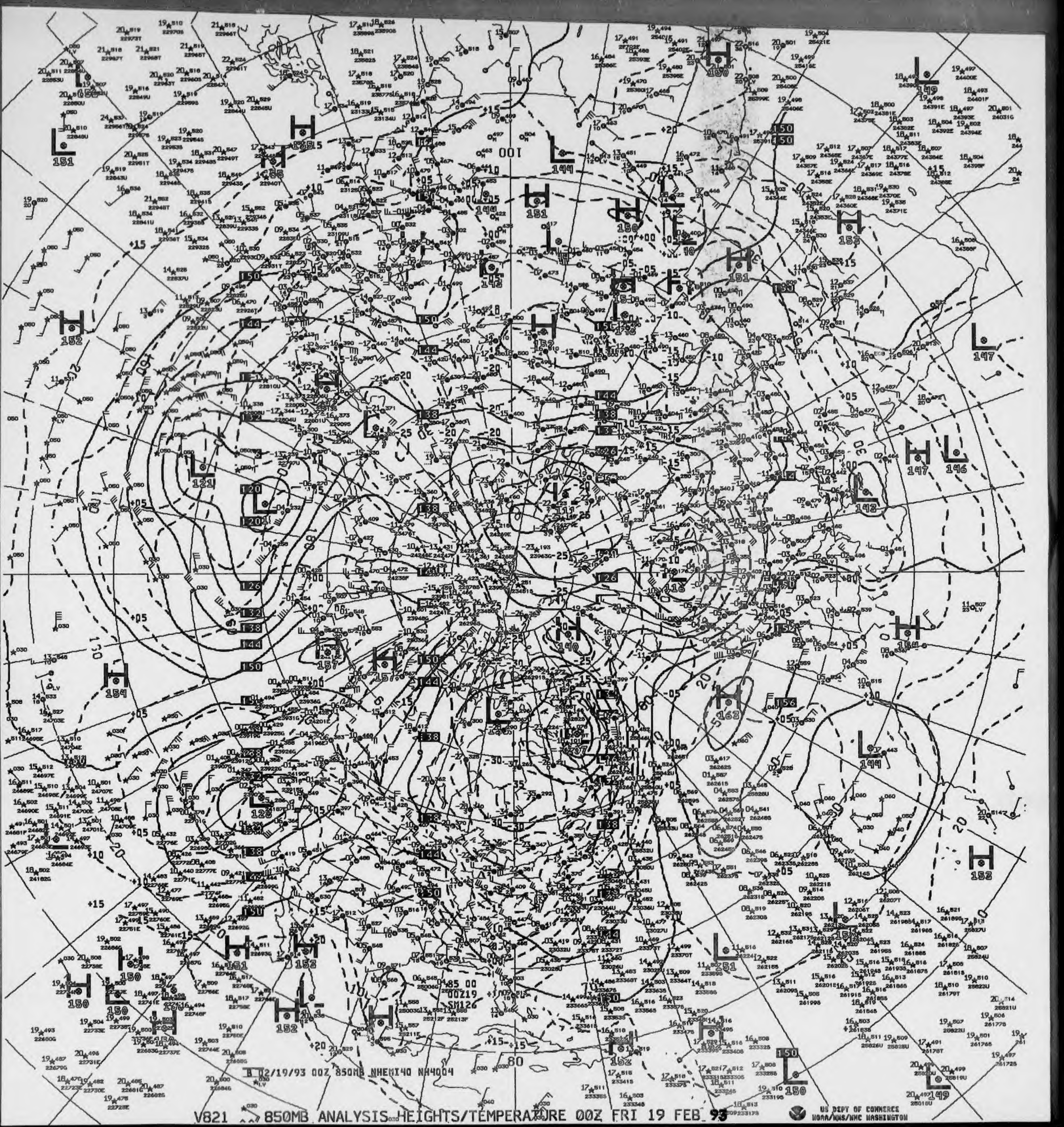
B 02/19/93 00Z 850MB NHEMI40 NH4004
85 00
00Z19
SH126

V821 850MB ANALYSIS HEIGHTS/TEMPERATURE 00Z FRI 19 FEB 93

US DEPT OF COMMERCE
NOAA/NWS/NMC WASHINGTON

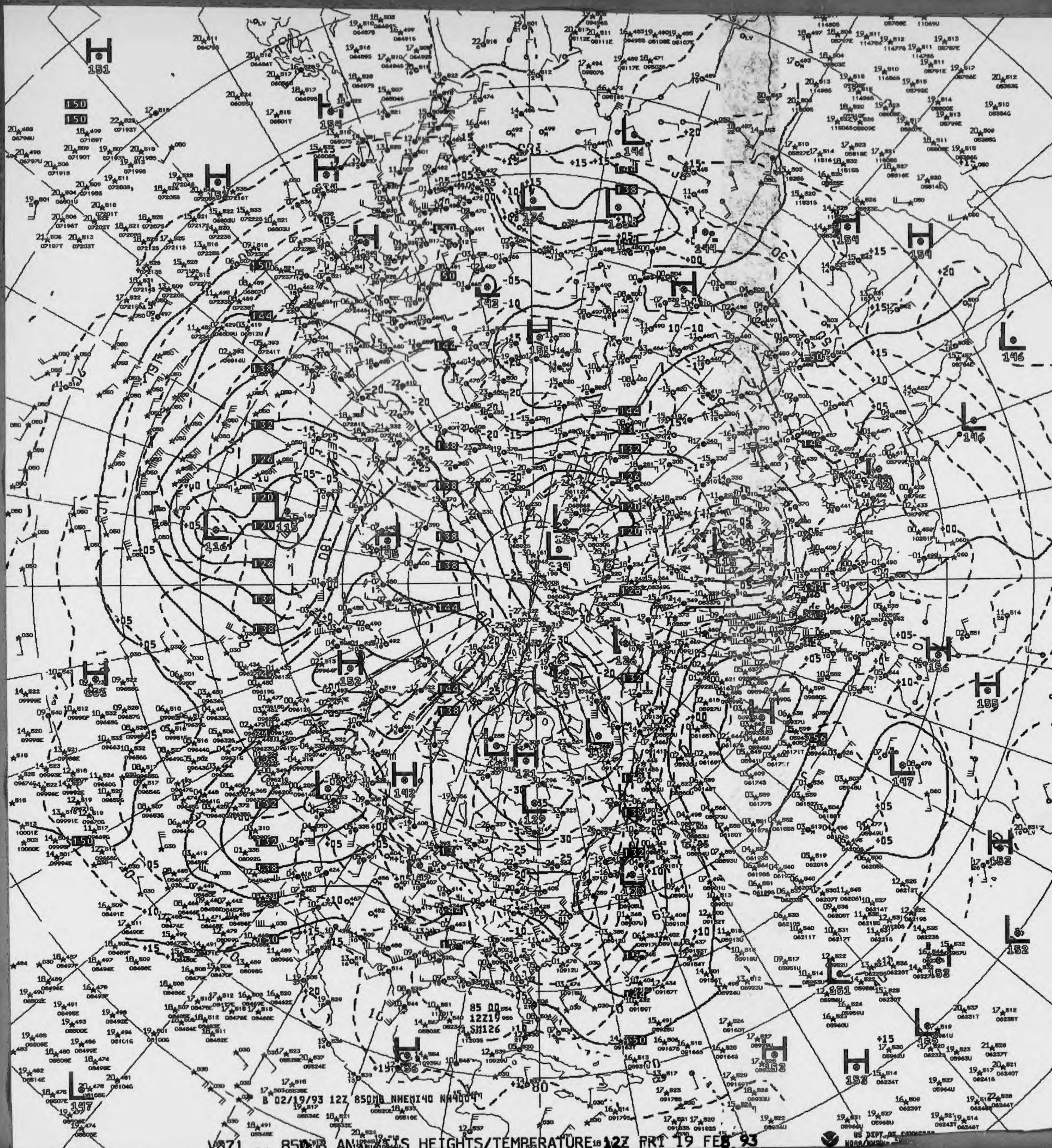
B 02/19/93 12Z 850MB NHEMI40 NH4004
85 00
12Z19
SM126
US DEPT OF COMMERCE
NOAA/NWS

V871 ^^ 850MB ANALYSIS HEIGHTS/TEMPERATURE 12Z FRI 19 FEB 93

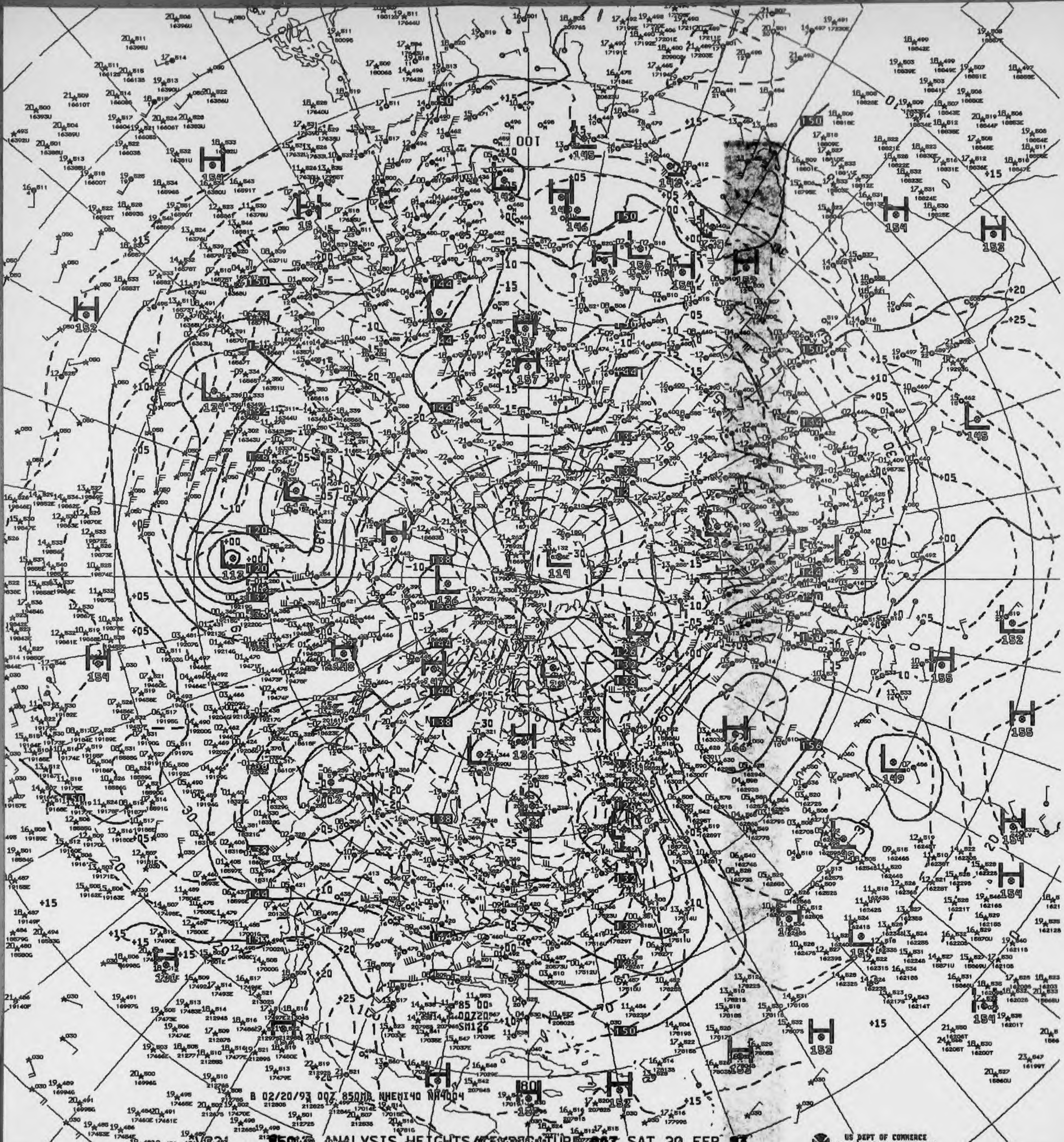
B 02/20/93 00Z 850MB NHEMI40 NN4004

VB21 ^^ 850MB ANALYSIS HEIGHTS/TEMPERATURE 00Z SAT 20 FEB 93

US DEPT OF COMMERCE
NOAA/NWS/NMC WASHINGTON

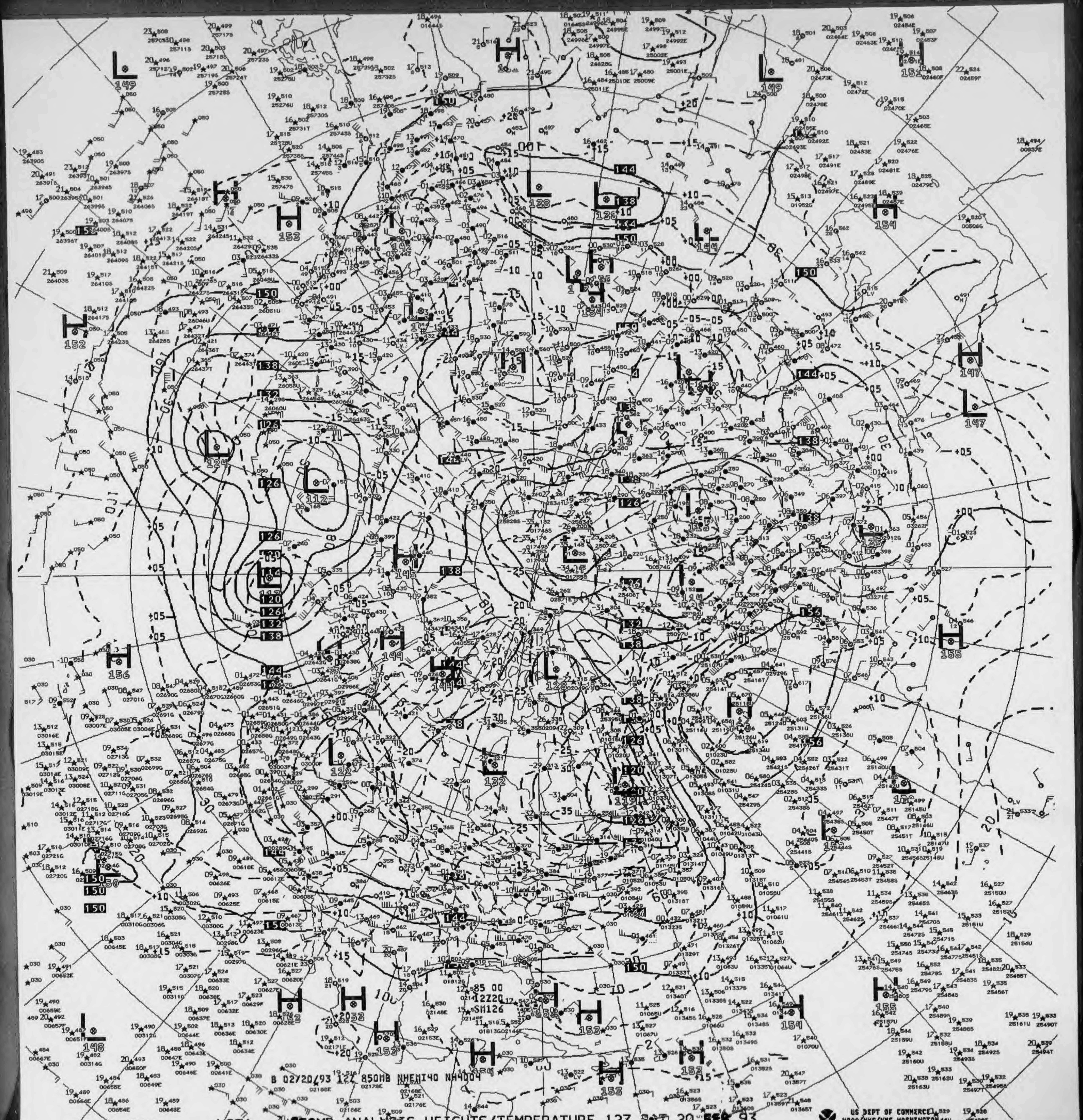
85 00
12Z20
SM126
B 02/20/93 12Z 850MB NHEMI40 NH4004

V871 850MB ANALYSIS HEIGHTS/TEMPERATURE 12Z SAT 20 FEB 93

US DEPT OF COMMERCE
NOAA/NWS/NMC WASHINGTON

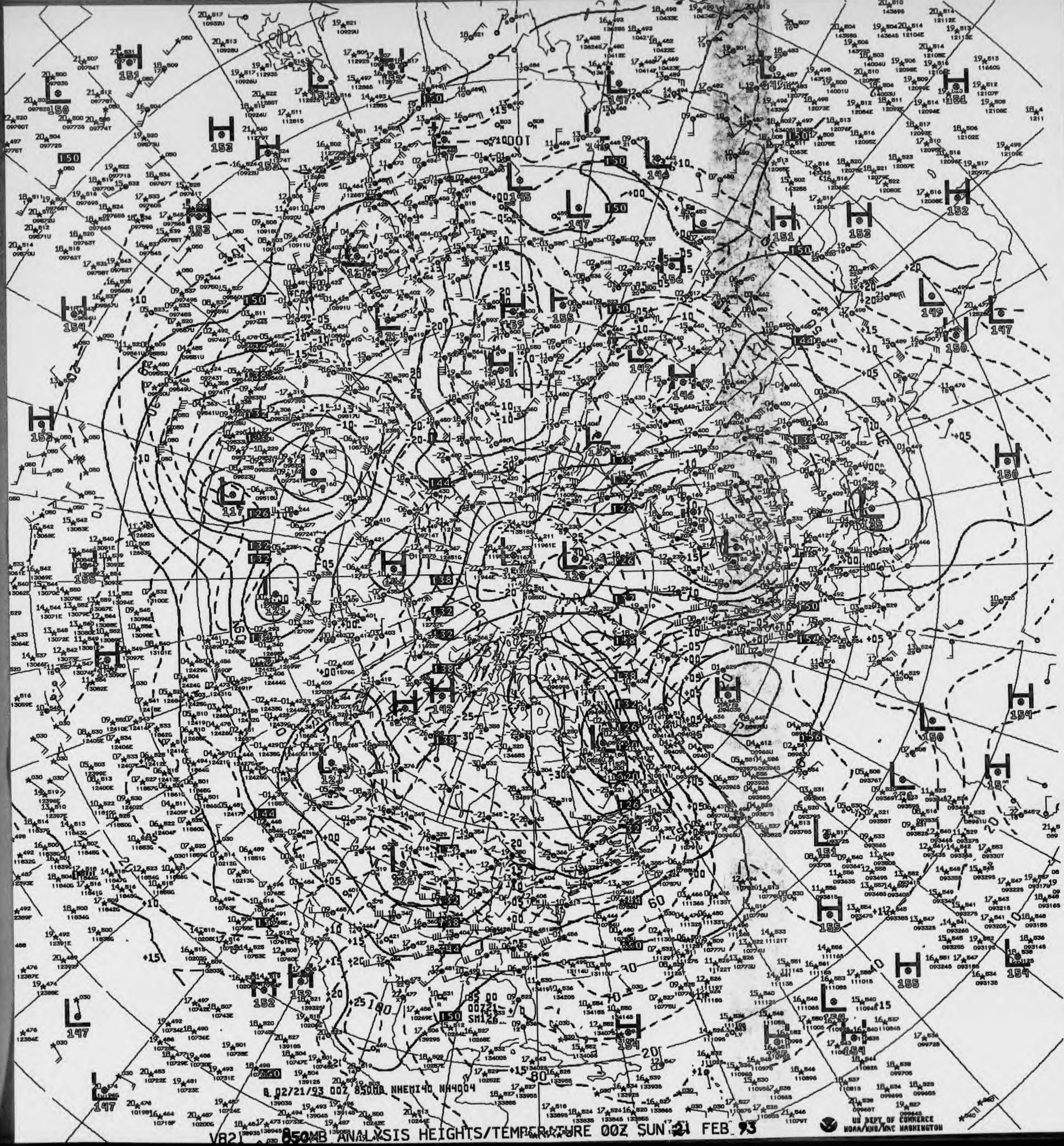

8 02/21/93 00Z 850MB NHEMI40 NH4004

V821 850MB ANALYSIS HEIGHTS/TEMPERATURE 00Z SUN 21 FEB 93

US DEPT OF COMMERCE
NOAA/NWS/NMC WASHINGTON

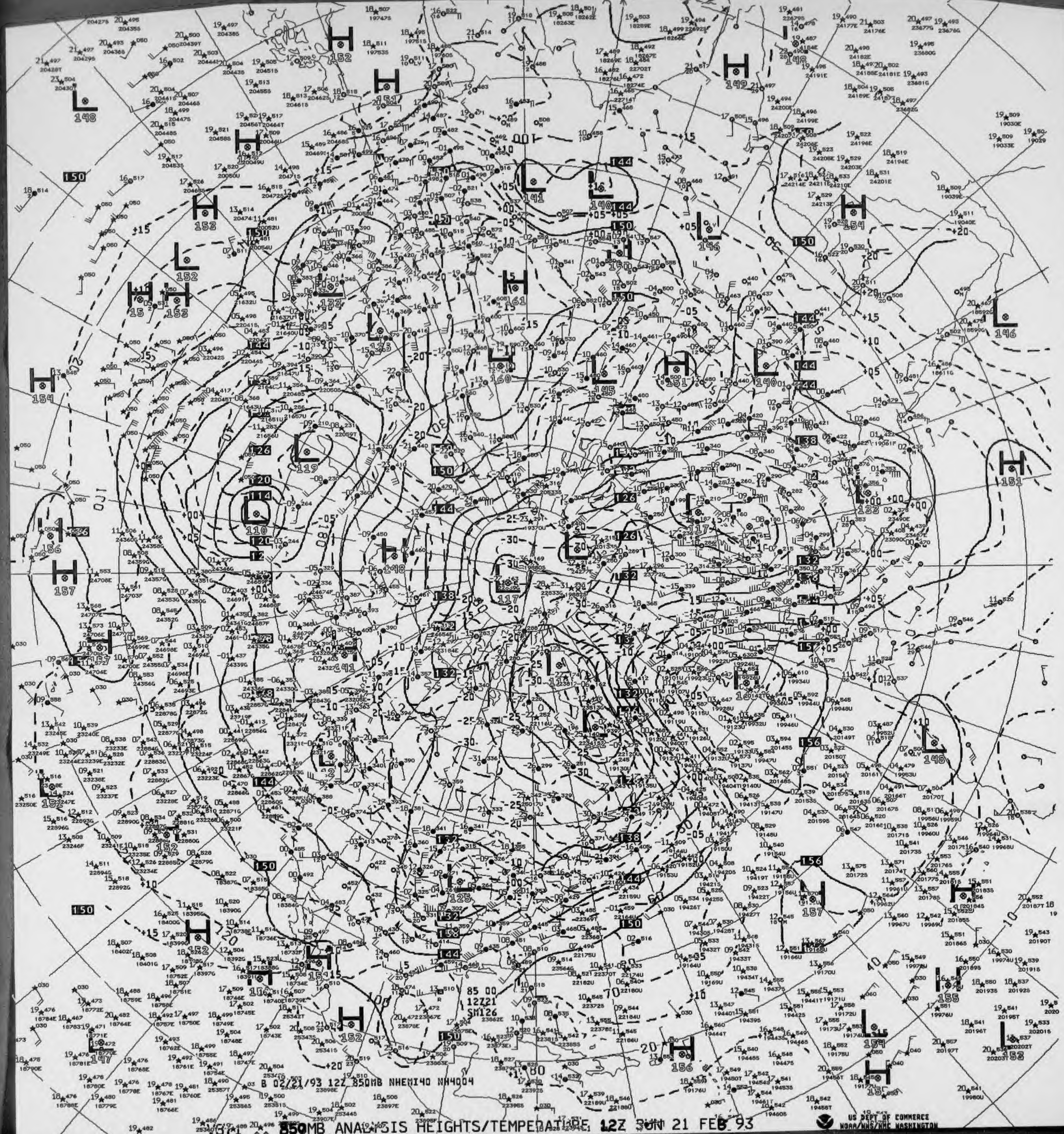
B 02/21/93 12Z 850MB NHEMI40 NH4004
85 00
12Z21
SM126
H
L

850MB ANALYSIS HEIGHTS/TEMPERATURE 12Z SUN 21 FEB 93

US DEPT OF COMMERCE
NOAA/NWS/NMC WASHINGTON

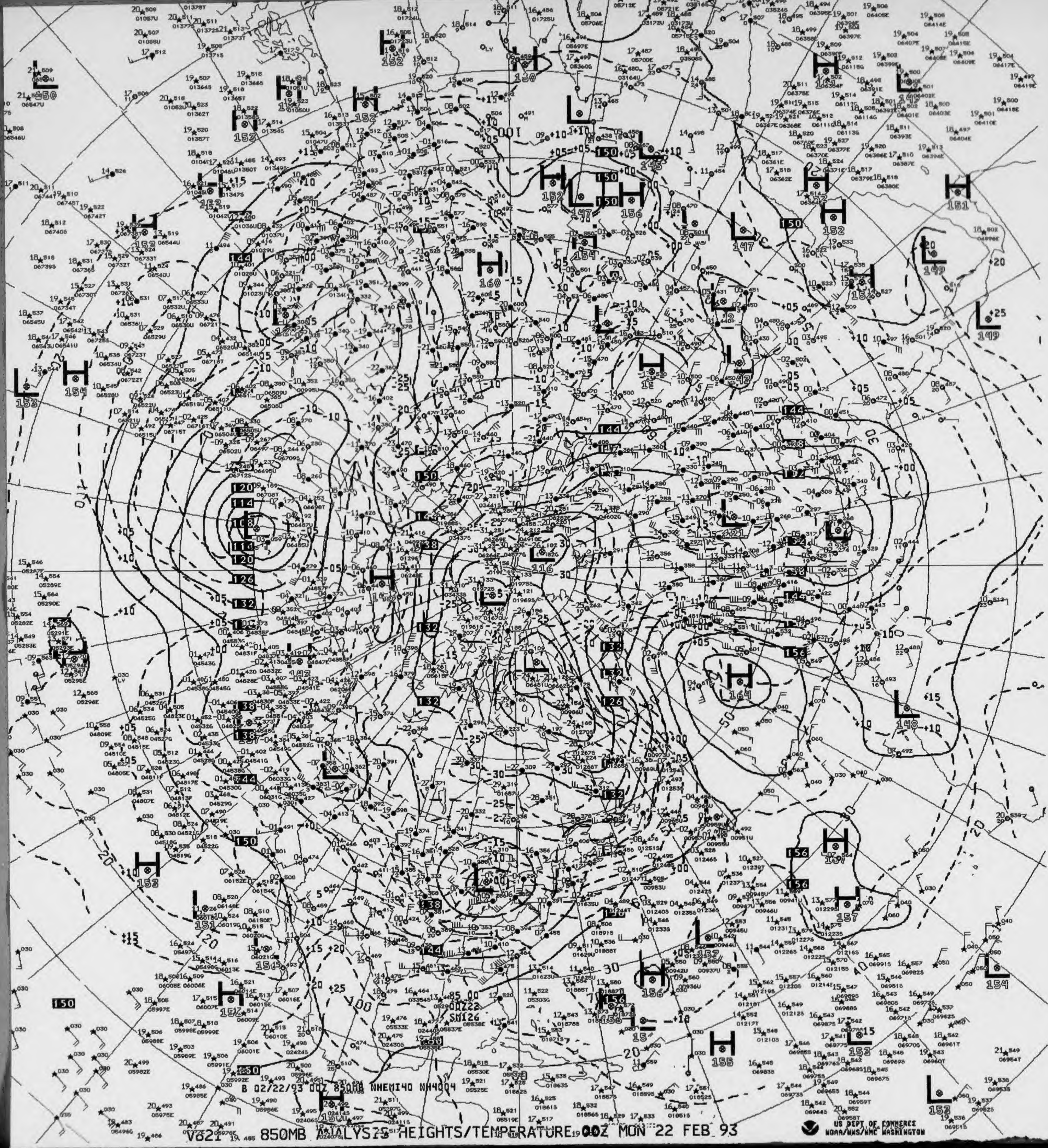
B 02/22/93 00Z 850MB NHEMI40 NH4004

V621 850MB ANALYSIS HEIGHTS/TEMPERATURE 00Z MON 22 FEB 93

US DEPT OF COMMERCE
NOAA/NWS/NMC WASHINGTON

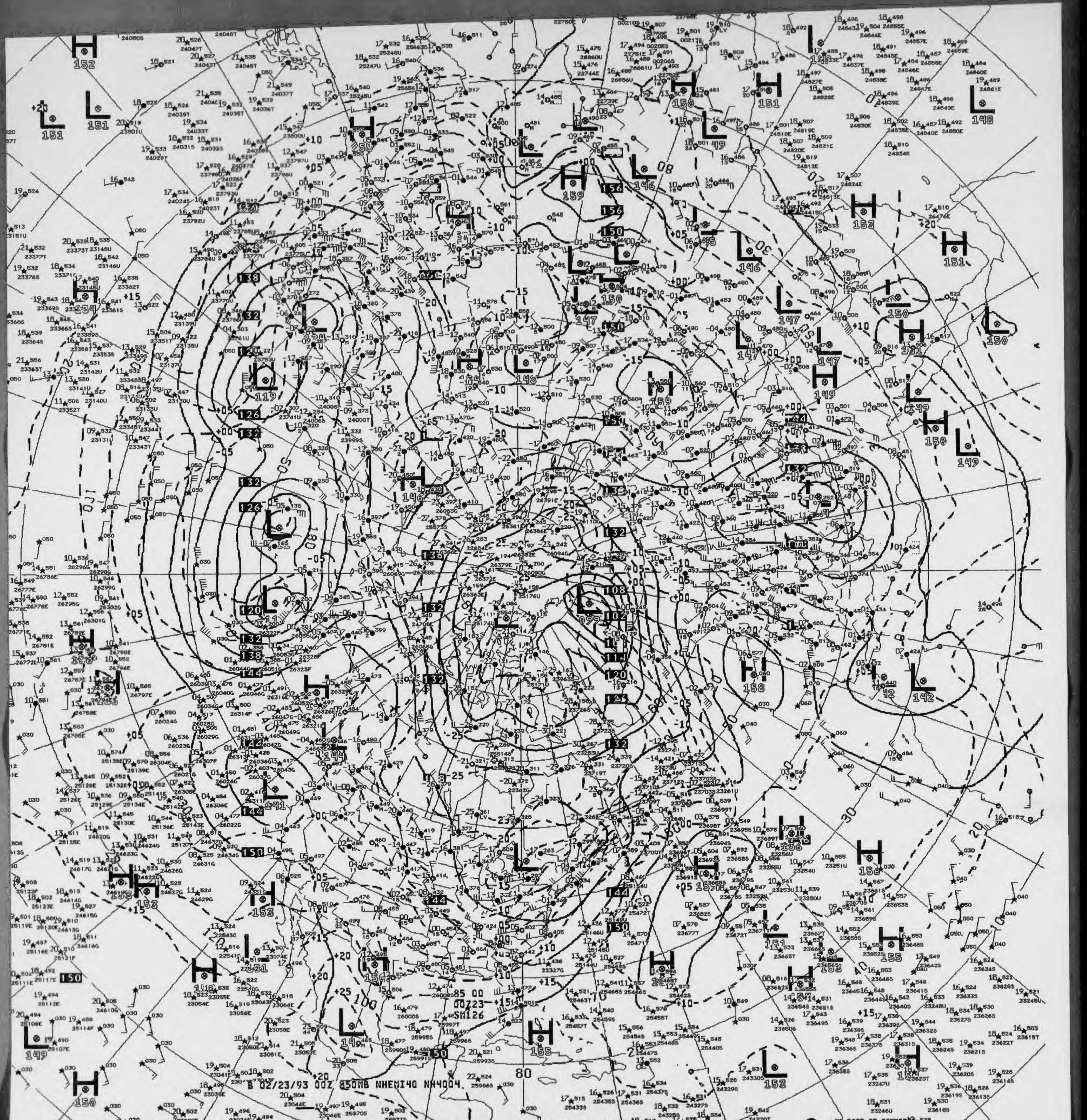
B 02/23/93 00Z 850MB NHEMI40 NH4004.
85 00
00Z23
SM126
80

850MB ANALYSIS HEIGHTS/TEMPERATURE 00Z TUE 23 FEB 93

US DEPT OF COMMERCE
NOAA/NWS/NMC WASHINGTON

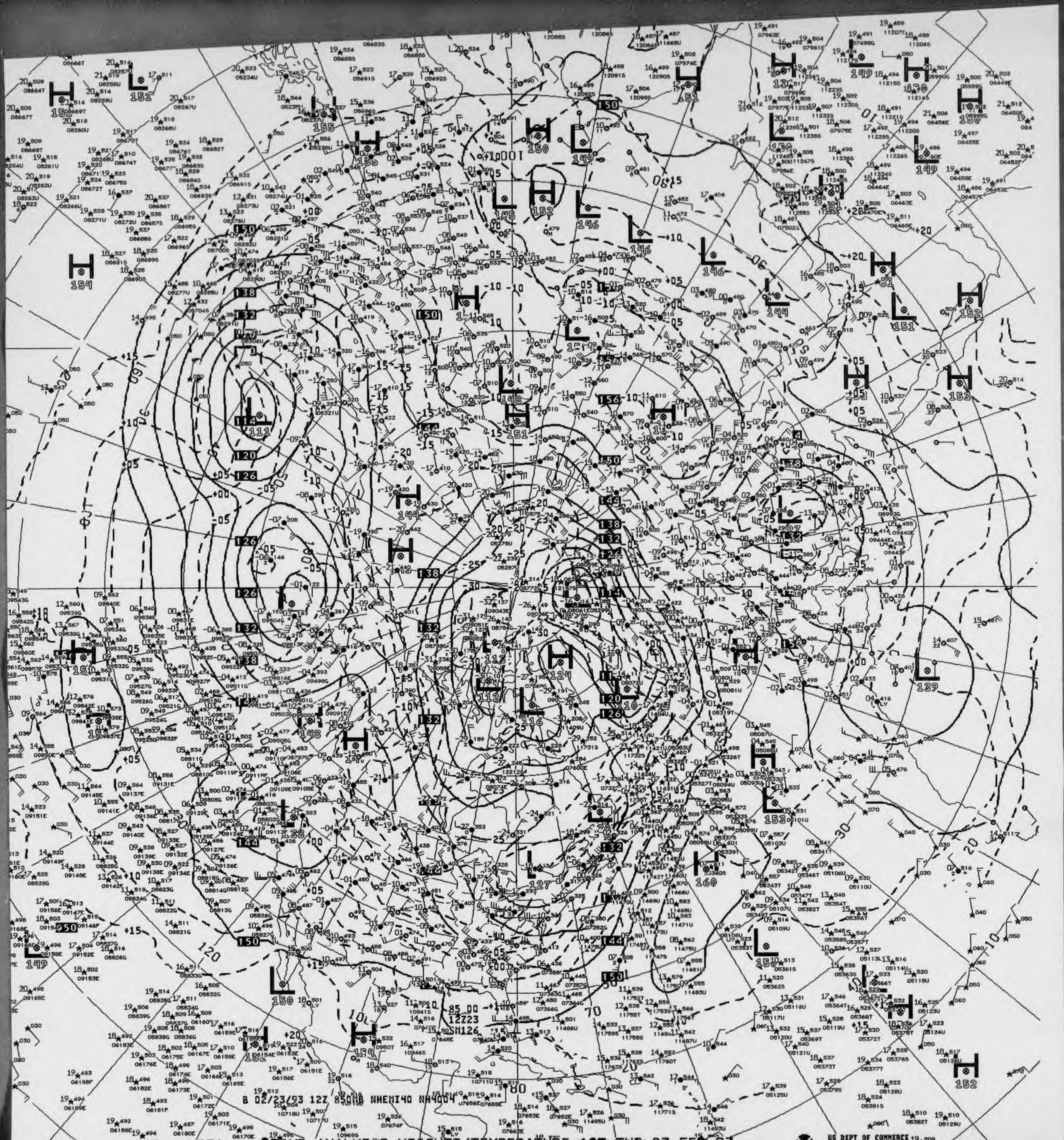
B 02/23/93 12Z 850MB NHEMI40 NH4004

V871 850MB ANALYSIS HEIGHTS/TEMPERATURE 12Z TUE 23 FEB 93

US DEPT OF COMMERCE
NOAA/NWS/NMC WASHINGTON

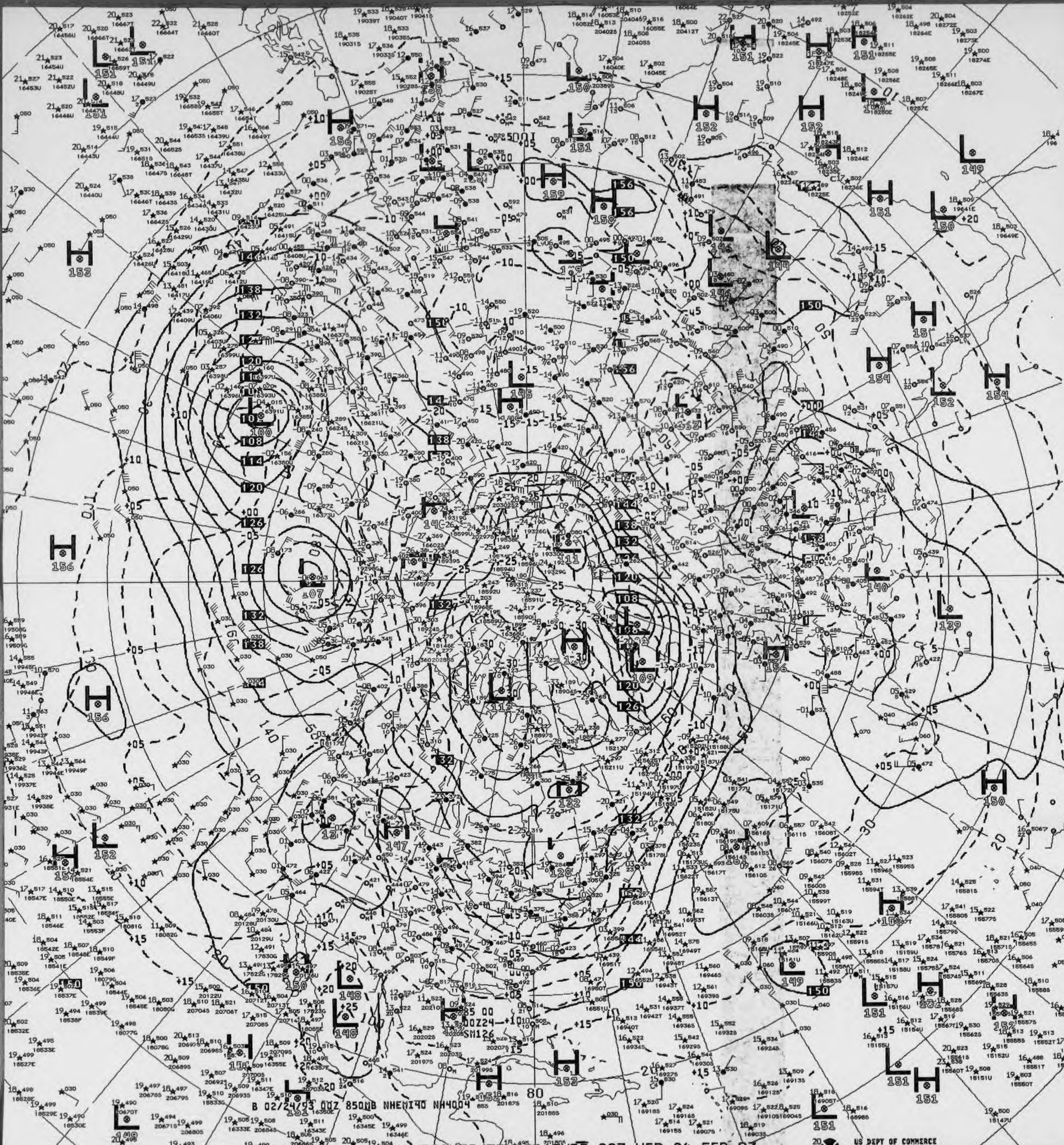
B 02/24/93 00Z 850MB NHEMI40 NH4004
80

V821 850MB ANALYSIS HEIGHTS/TEMPERATURE 00Z WED 24 FEB 93

US DEPT OF COMMERCE
NOAA/NWS/NMC WASHINGTON

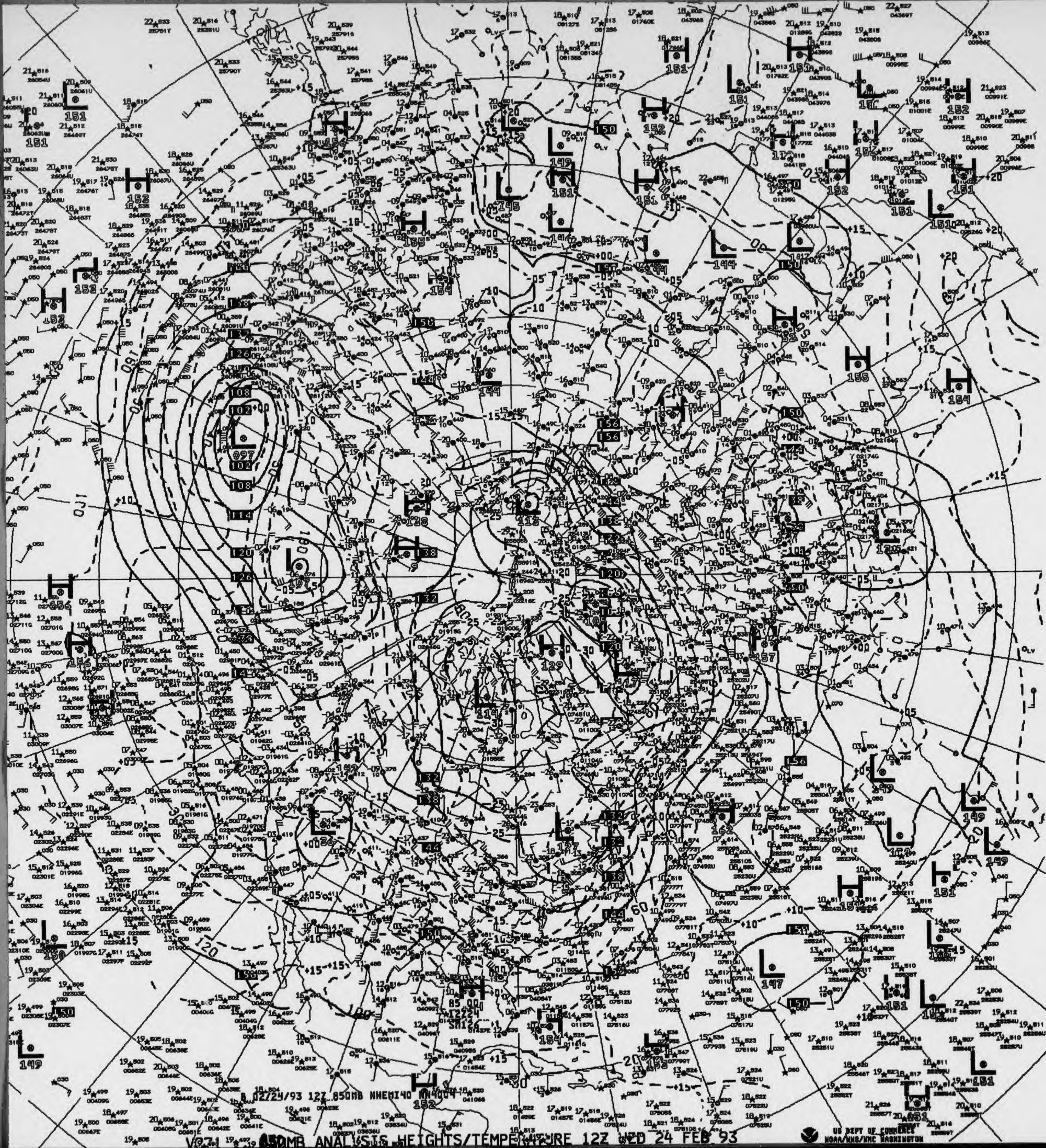
8 02/24/93 12Z 850MB NHEMI40 NN4004

V031 850MB ANALYSIS HEIGHTS/TEMPERATURE 12Z WED 24 FEB 93

US DEPT OF COMMERCE
NOAA/NWS/NMC WASHINGTON

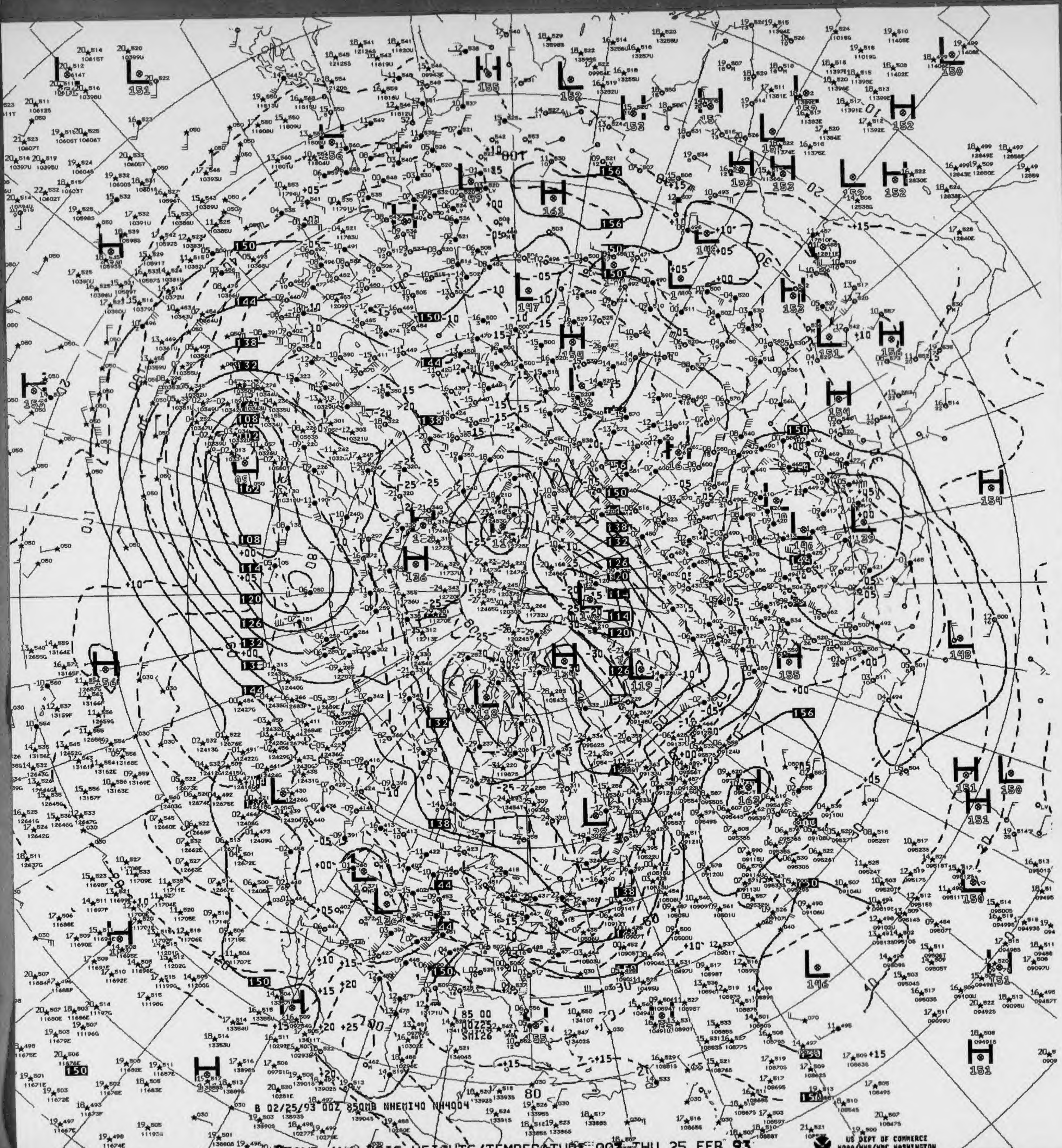

85 00
00Z25
SH126
B 02/25/93 00Z 850MB NHEMI40 NH4004

850MB ANALYSIS HEIGHTS/TEMPERATURE 00Z THU 25 FEB 93

US DEPT OF COMMERCE
NOAA/NWS/NMC WASHINGTON

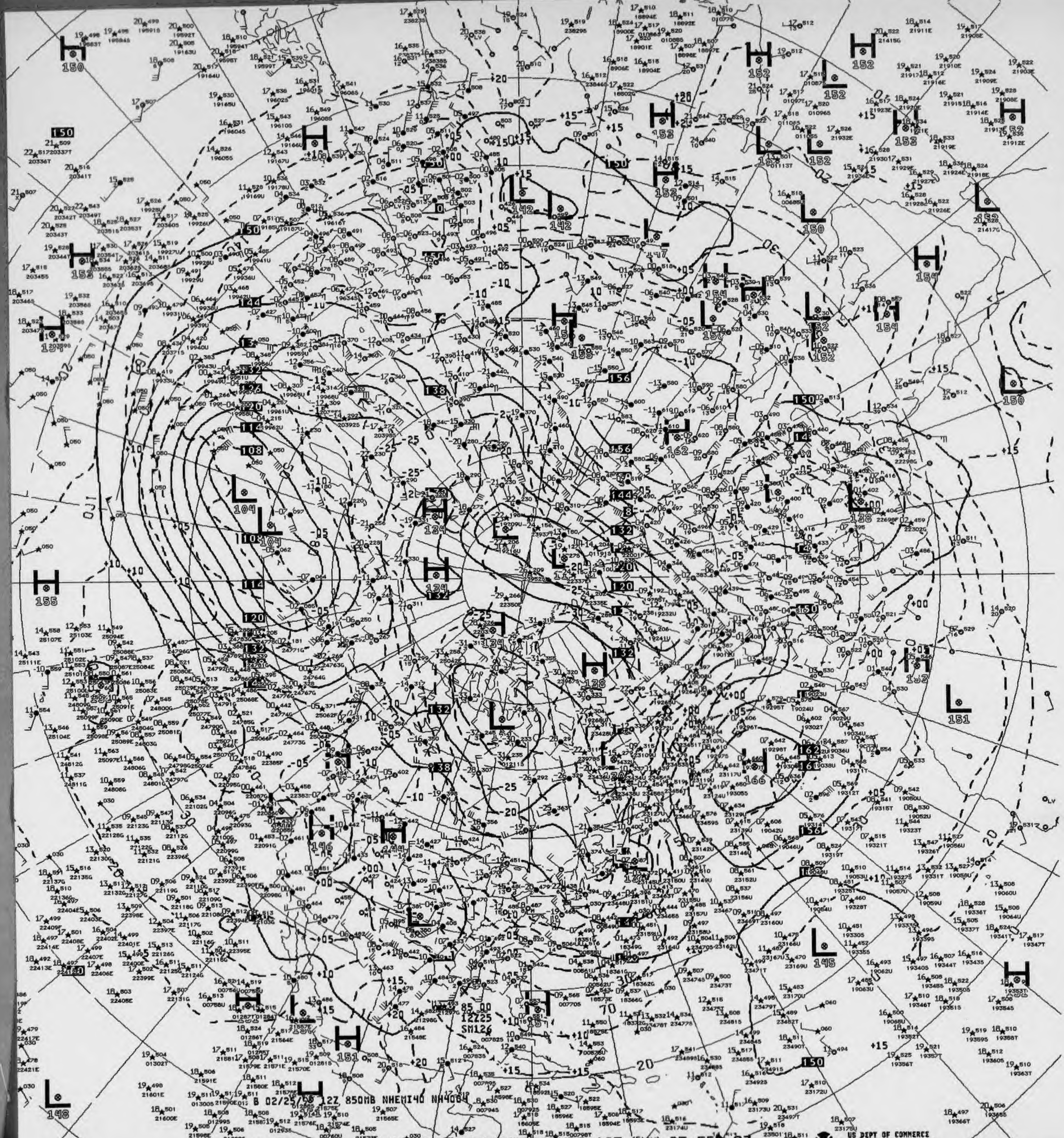
B 02/25/93 12Z 850MB NHEMI40 NH4004
85.00
12Z25
SM126

V371 850MB ANALYSIS HEIGHTS/TEMPERATURE 12Z THU 25 FEB 93

US DEPT OF COMMERCE
NOAA/NWS/NMC WASHINGTON

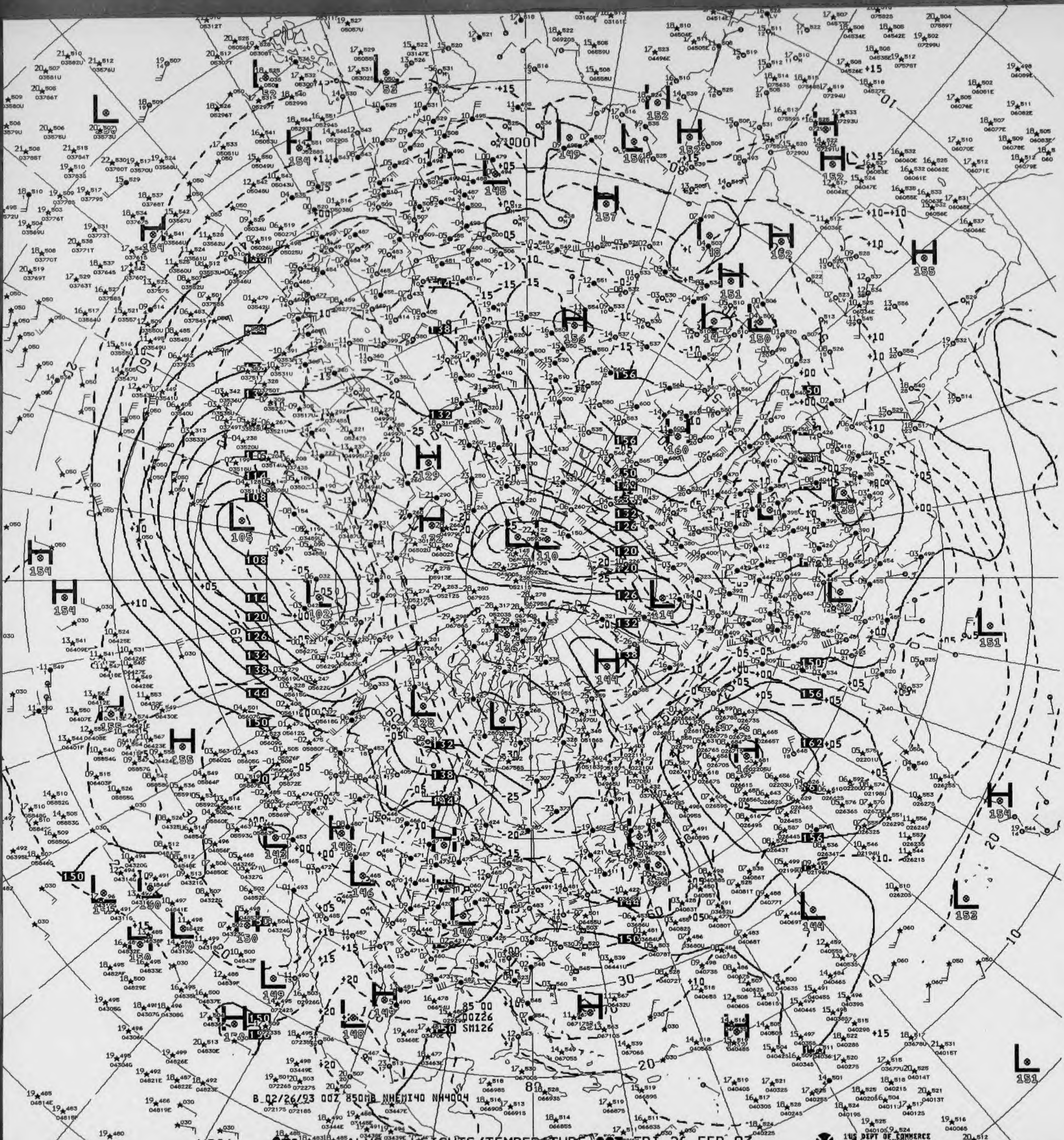
B_02/26/93 00Z 850MB NHEMI40 NH4004
850 00
00Z26
SM126

821 ^^ 850MB ANALYSIS HEIGHTS/TEMPERATURE 00Z FRI 26 FEB 93

US DEPT OF COMMERCE
NOAA/NWS/NMC WASHINGTON

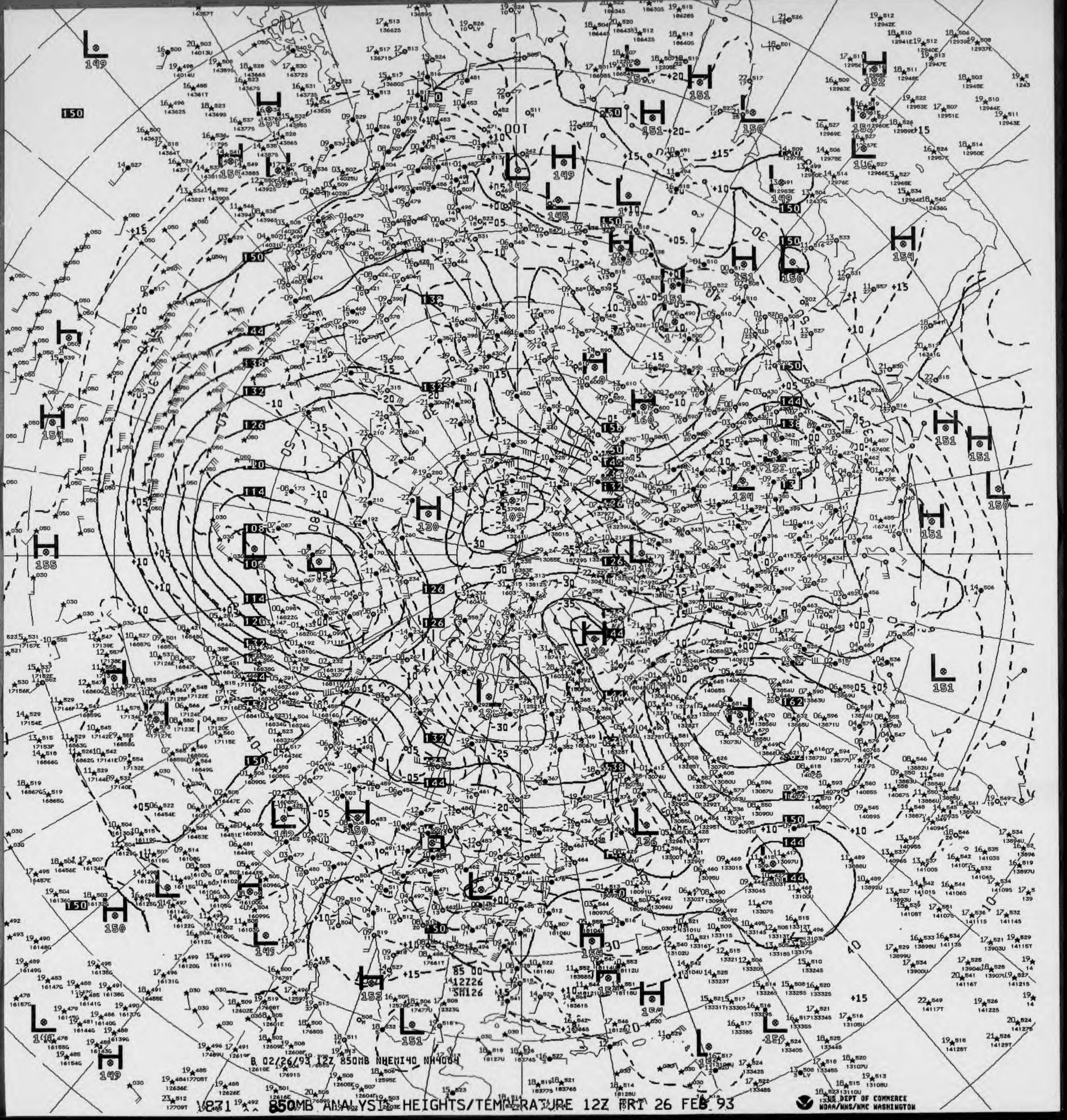
B 02/26/93 12Z 850MB NHEMI40 NH4064
85 00
12Z26
SM126

\871 850MB ANALYSIS HEIGHTS/TEMPERATURE 12Z FRI 26 FEB 93

US DEPT OF COMMERCE
NOAA/NWS/NMC WASHINGTON

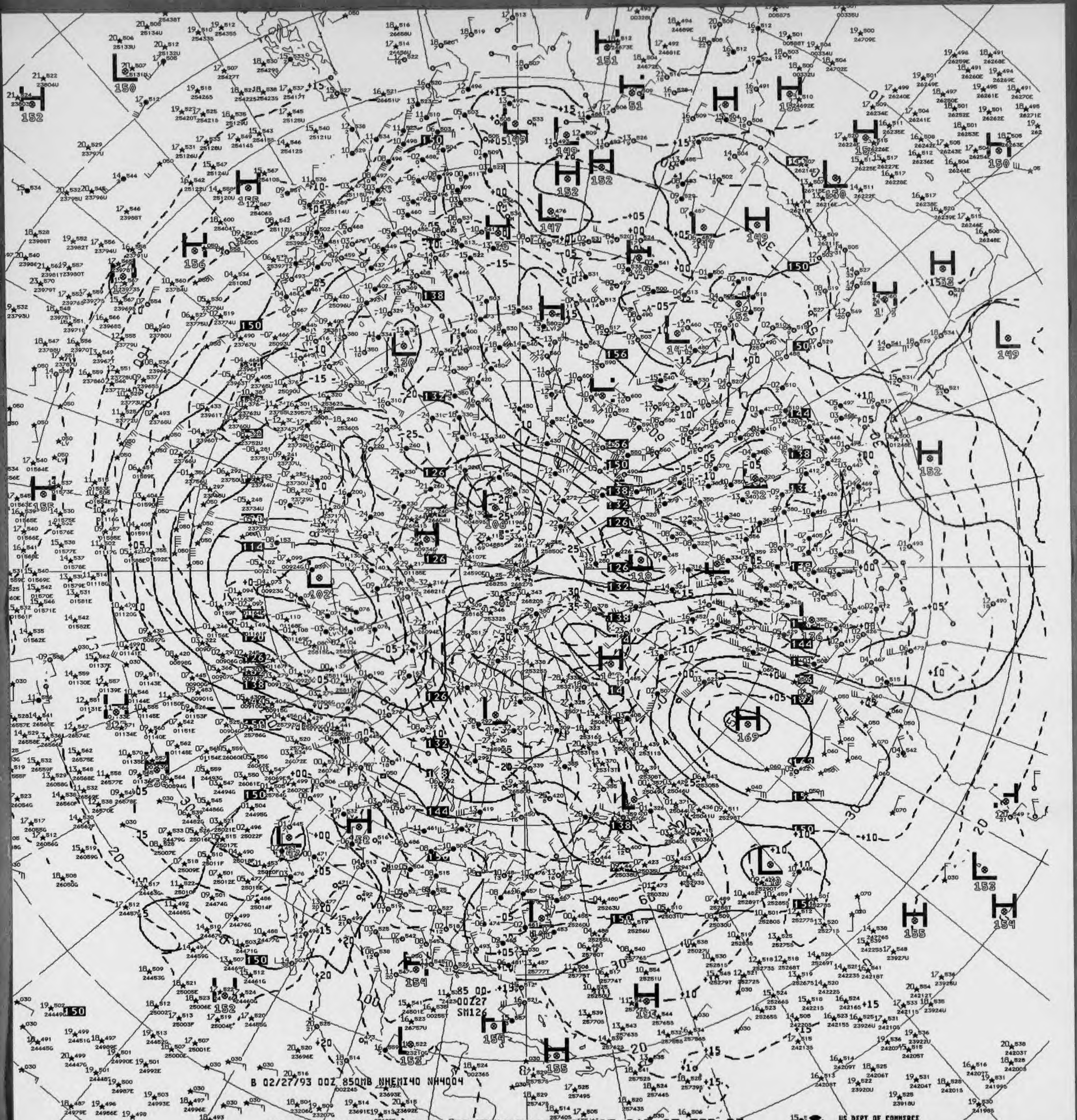
85 00
00Z27
SM126
B 02/27/93 00Z 850MB NHEMI40 NH4004

V021 ^^ 850MB ANALYSIS HEIGHTS/TEMPERATURE 00Z SAT 27 FEB 93

US DEPT OF COMMERCE
NOAA/NWS/NMC WASHINGTON

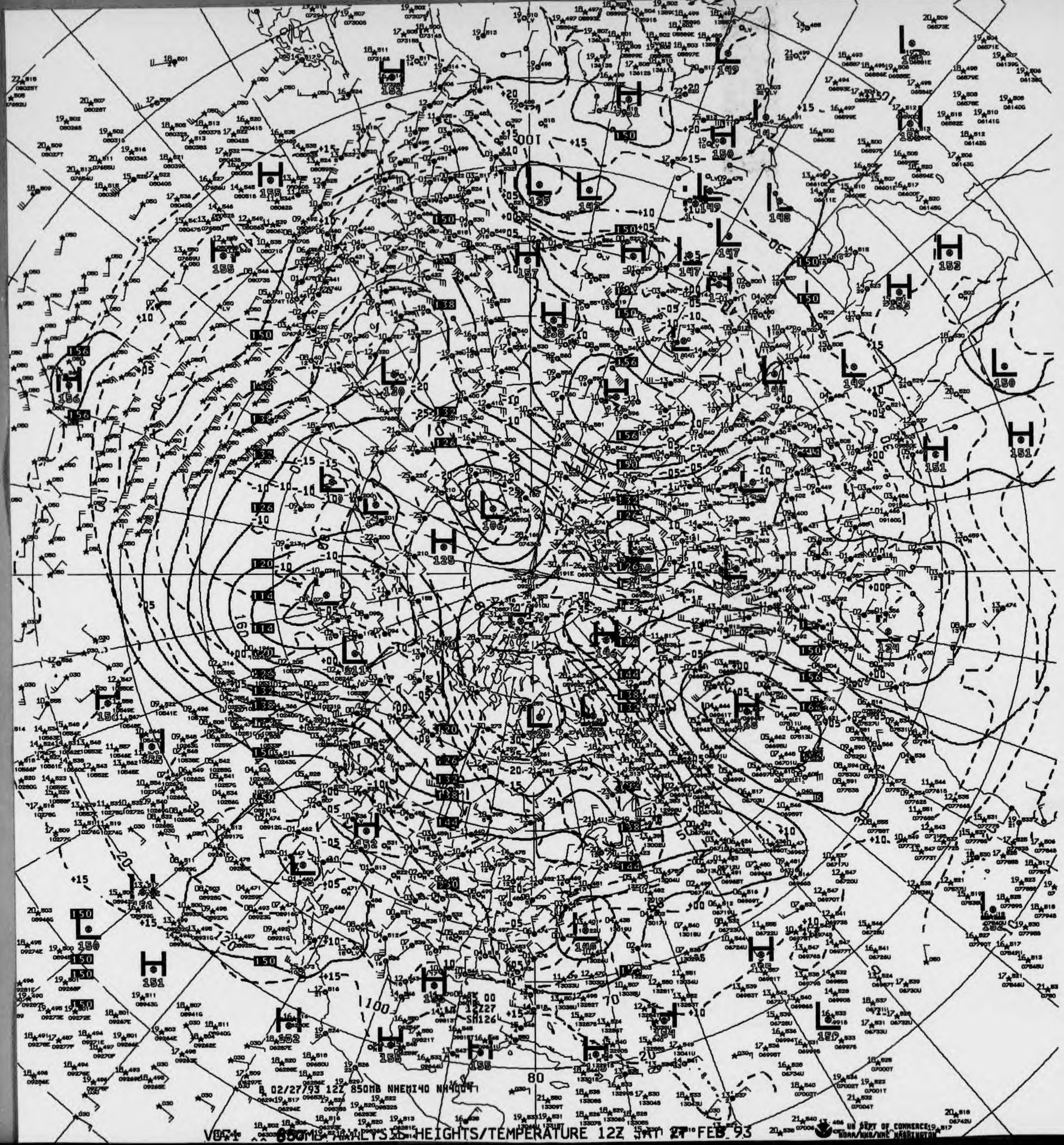
B 02/27/93 12Z 850MB NHEMI40 NH4004
V0-1 850MB ANALYSIS HEIGHTS/TEMPERATURE 12Z SAT 27 FEB 93
US DEPT OF COMMERCE
NOAA/NWS/NMC WASHINGTON

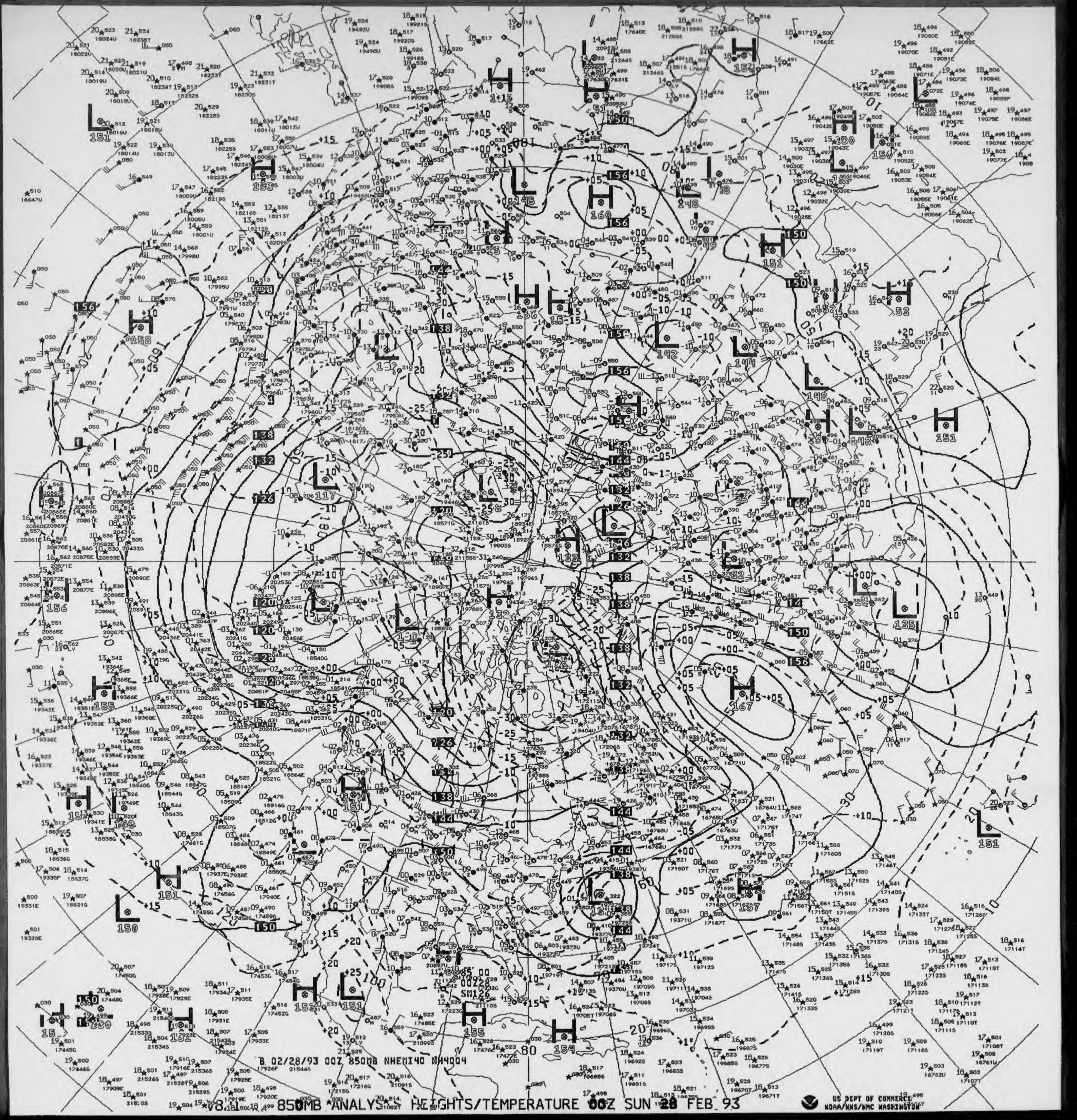

B 02/28/93 00Z 850MB NHEMI40 NH4004

V8.1 850MB ANALYSIS HEIGHTS/TEMPERATURE 00Z SUN 28 FEB 93

US DEPT OF COMMERCE
NOAA/NWS/NMC WASHINGTON

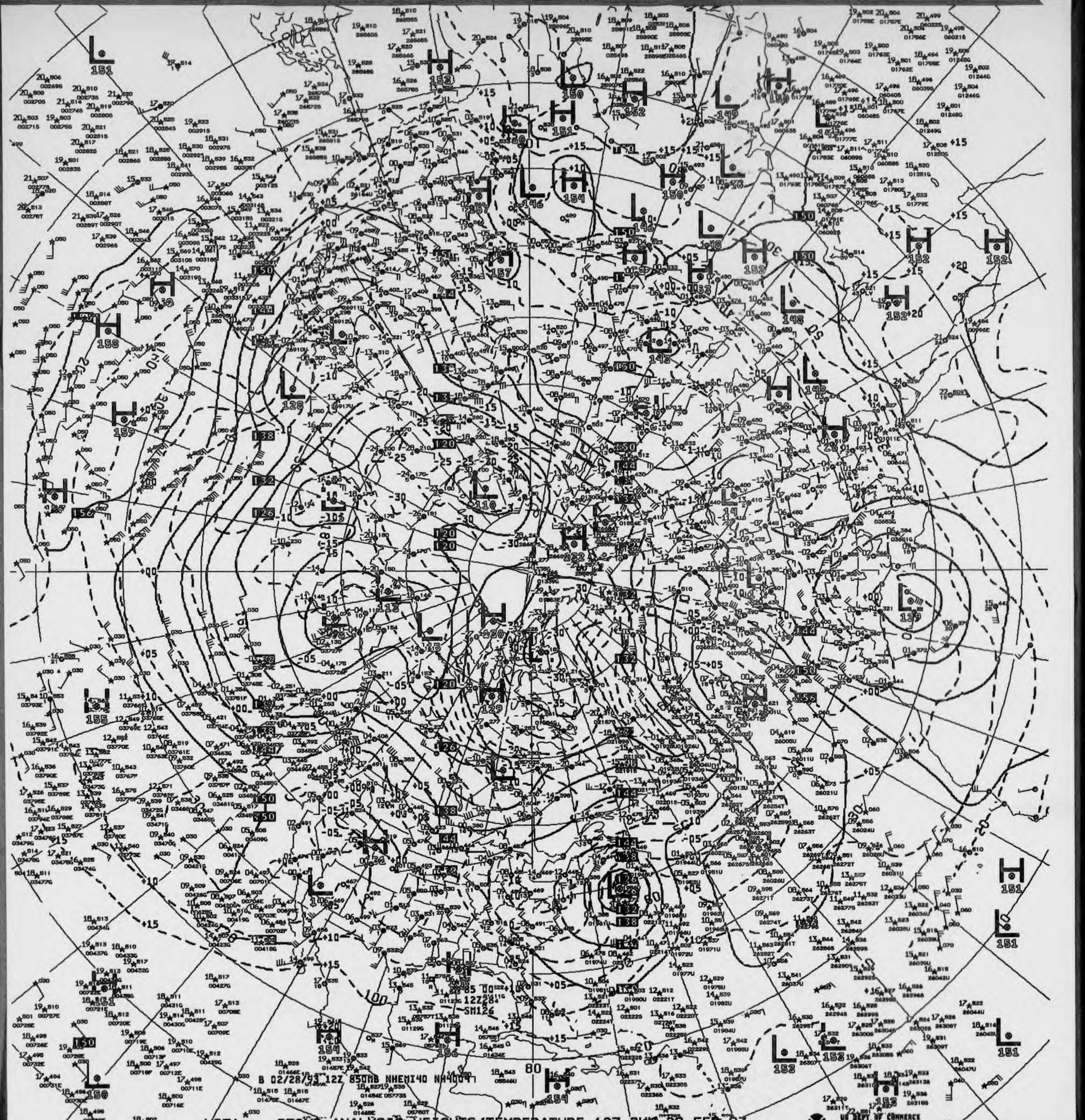
B 02/28/93 12Z 850MB NHEMI40 NH4004
US DEPT OF COMMERCE
NOAA/NWS/NMC WASHINGTON

V871 ^^ 850MB ANALYSIS HEIGHTS/TEMPERATURE 12Z SUN 28 FEB 93

National Environmental Satellite, Data, and Informatio
National Climatic Data Center

DEPARTMENT OF COMMERCE
UNITED STATES OF AMERICA

700 MB CONSTANT PRESSURE CHARTS

NORTHERN HEMISPHERE NWP

ALL RECORDS ARE THE BEST AVAILABLE FOR FILMING

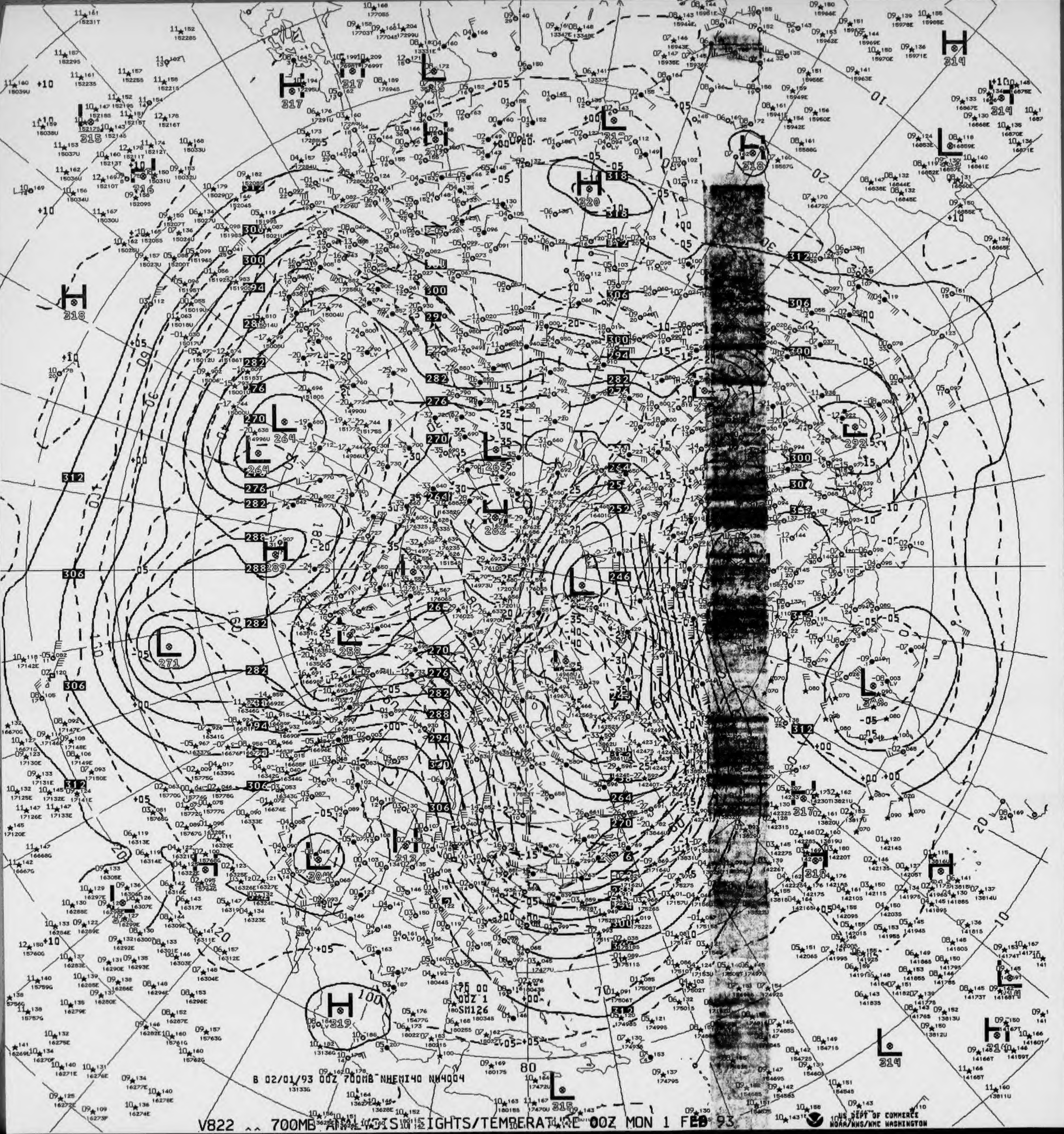

B 02/01/93 00Z 700MB NHEMI40 NH4004
H 317
H 317
H 318
H 320
H 318
H 314
H 314
L 315
L 264
L 264
L 269
L 262
L 289
L 271
L 258
L 246
L 292
L 304
L 313
H 319
L 315
L 314
H 317
H 318
80
US DEPT OF COMMERCE
NOAA/NWS/NMC WASHINGTON

V822 ^^ 700MB ANALYSIS HEIGHTS/TEMPERATURE 00Z MON 1 FEB 93

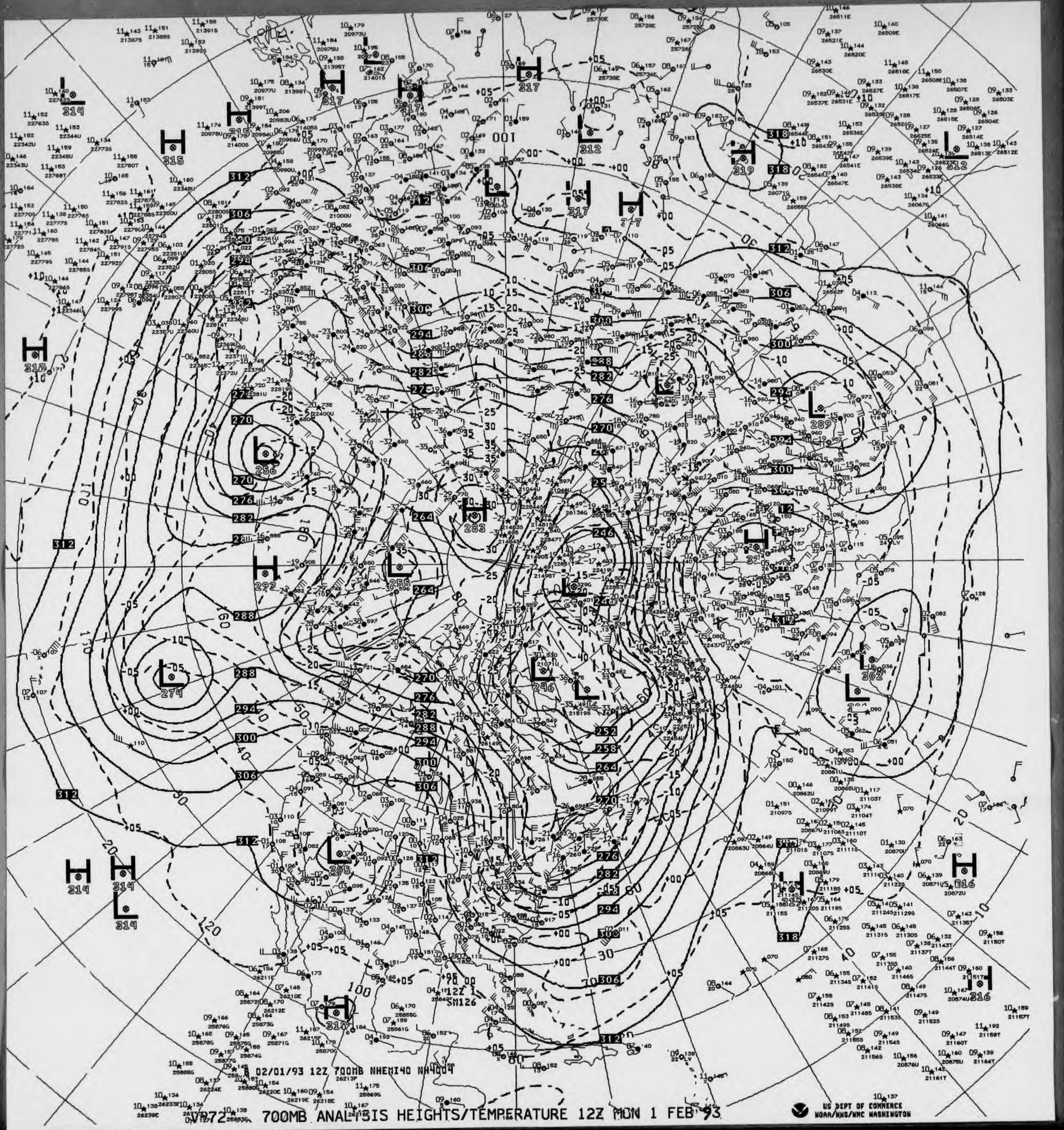
02/01/93 12Z 700MB NHEMI40 NH4004
12Z 1
SM126

VP72 700MB ANALYSIS HEIGHTS/TEMPERATURE 12Z MON 1 FEB 93

US DEPT OF COMMERCE
NOAA/NWS/NMC WASHINGTON

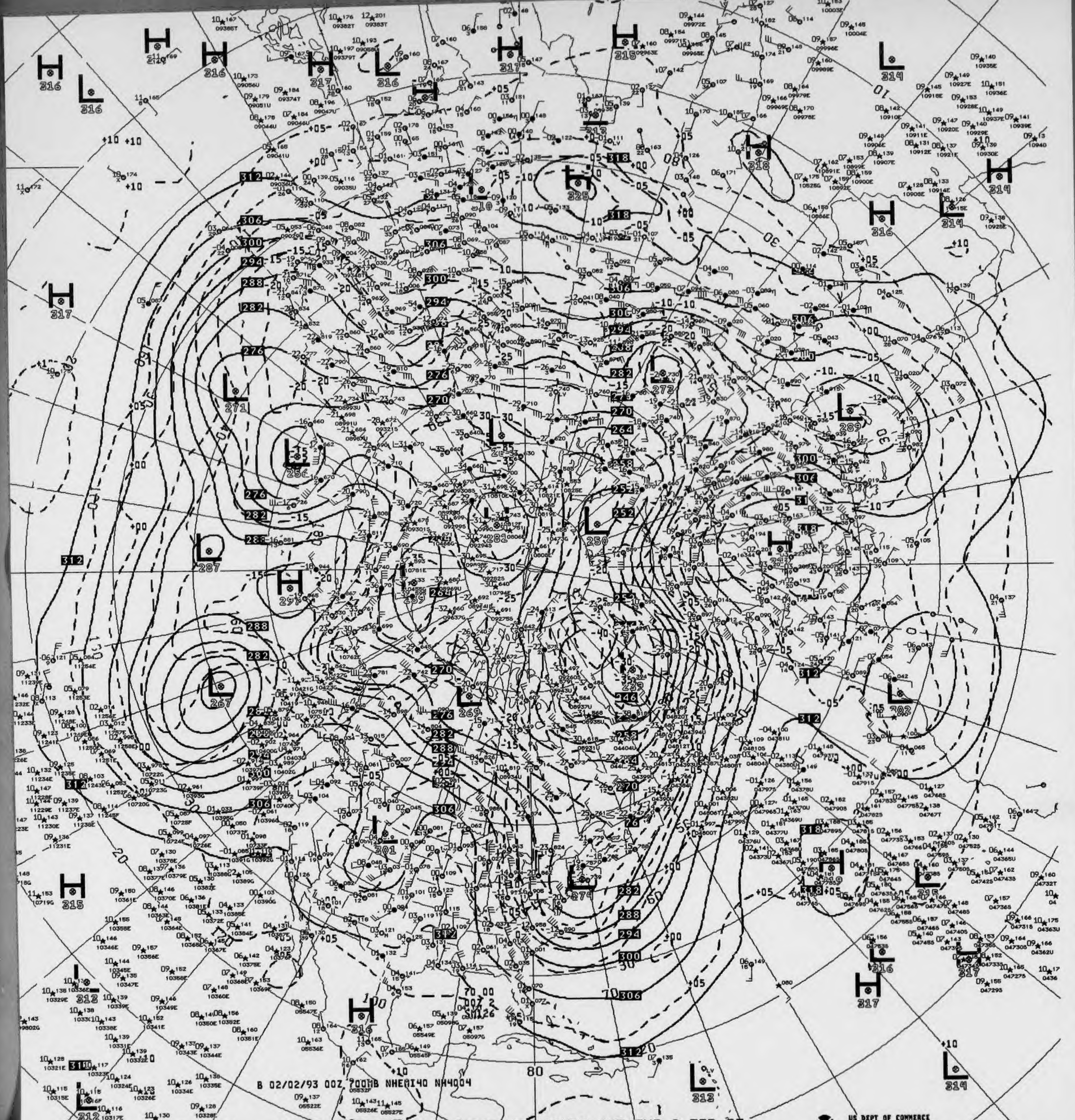
B 02/02/93 00Z 700MB NHEMI40 NH4004

V822 ^^ 700MB ANALYSIS HEIGHTS/TEMPERATURE 00Z TUE 2 FEB 93

US DEPT OF COMMERCE
NOAA/NWS/NMC WASHINGTON

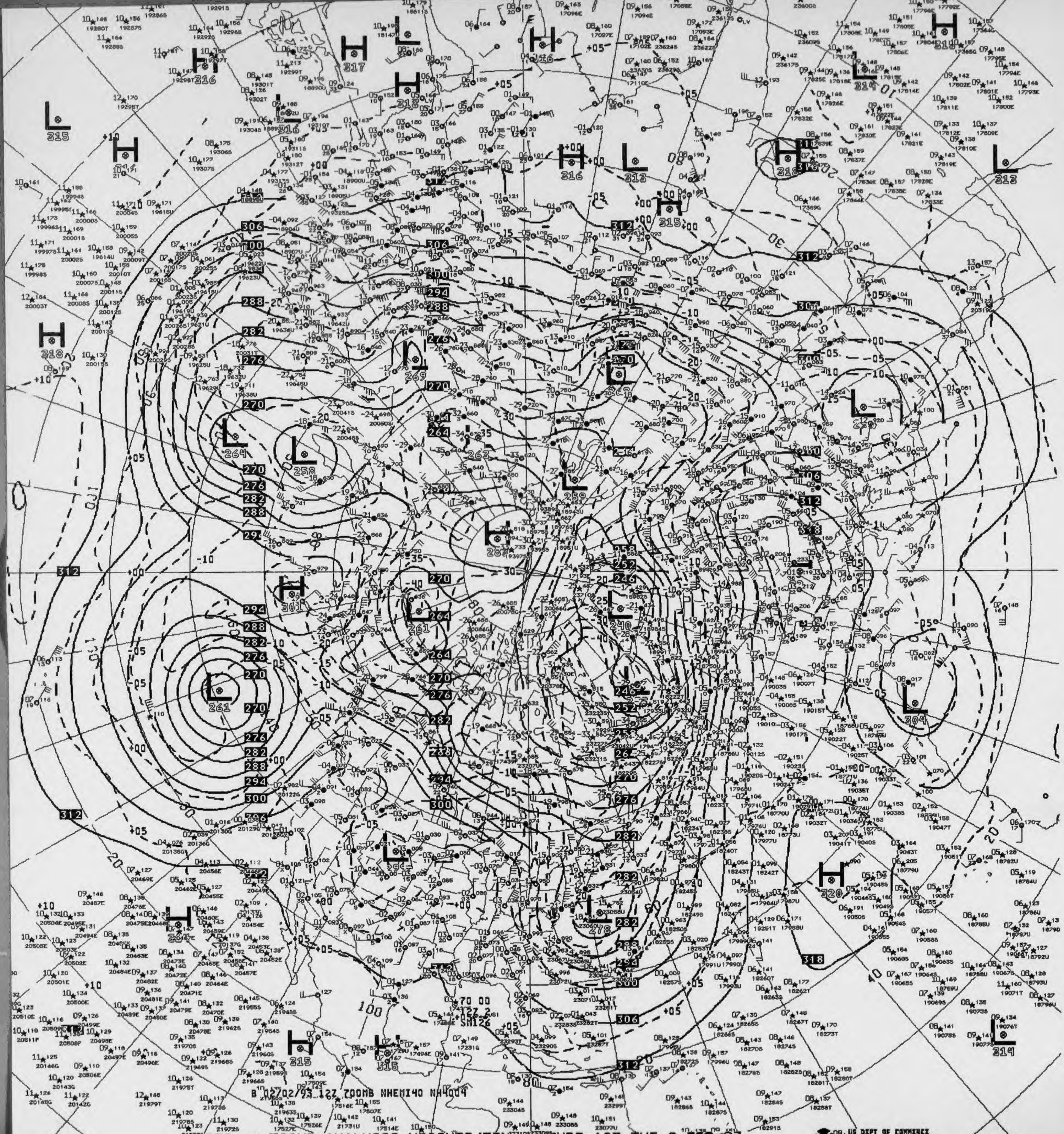
B 02702/93 12Z 700MB NHEMI40 NH4004

V872 700MB ANALYSIS HEIGHTS/TEMPERATURE 12Z TUE 2 FEB 93

US DEPT OF COMMERCE
NOAA/NWS/NMC WASHINGTON

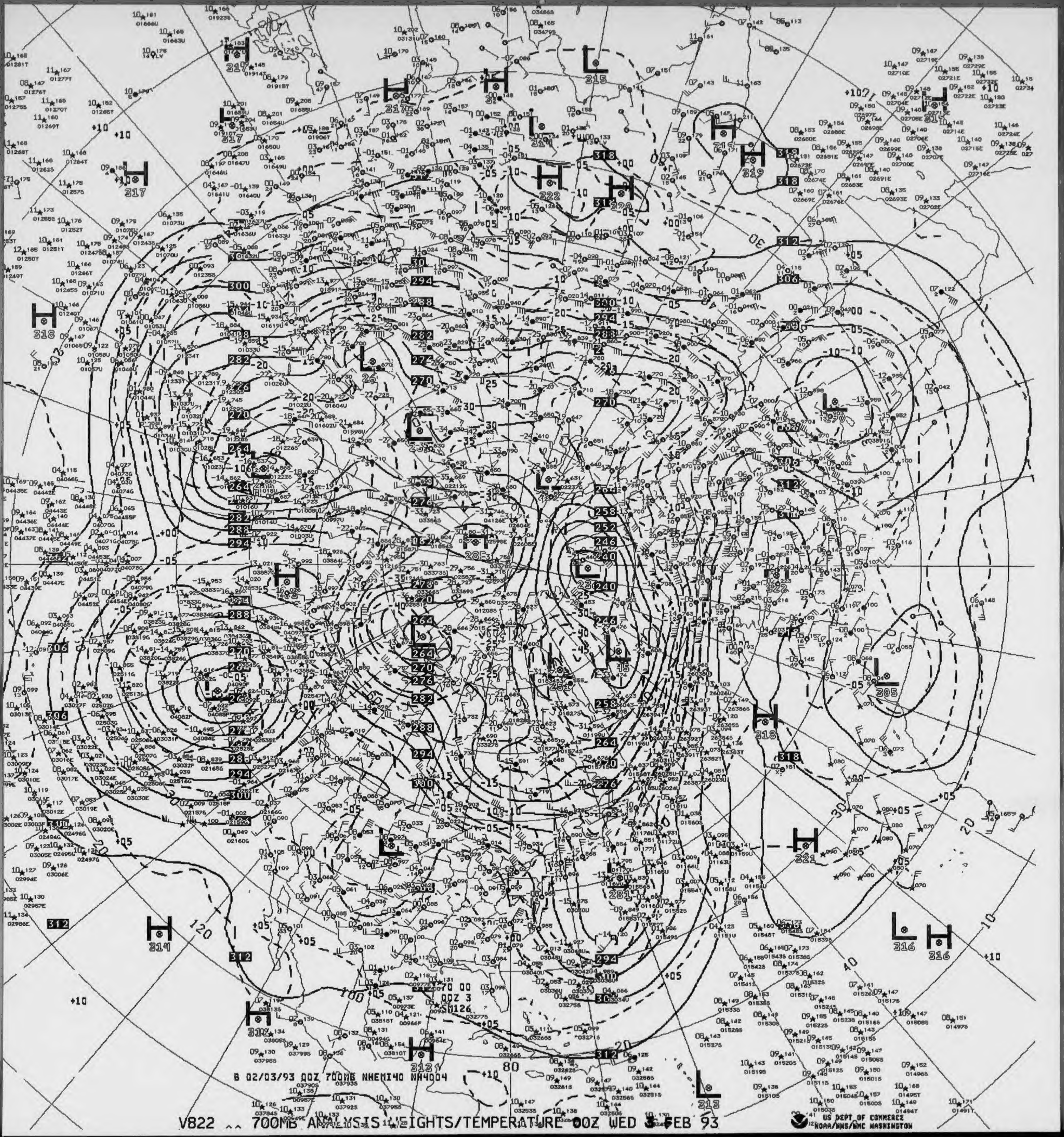

B 02/03/93 00Z 700MB NHEMI40 NH4004
H 317
H 317
H 317
H 318
H 317
L 317
H 321
H 222
H 220
L 315
L 314
H 219
H 319
L 26
L 230
L 236
L 45
L 281
L 305
H 318
H 321
L 316
H 316
H 314
H 312
H 312
L 312
H 205
H 228

V822 ^^ 700MB ANALYSIS HEIGHTS/TEMPERATURE 00Z WED 3 FEB 93

US DEPT OF COMMERCE
NOAA/NWS/NMC WASHINGTON

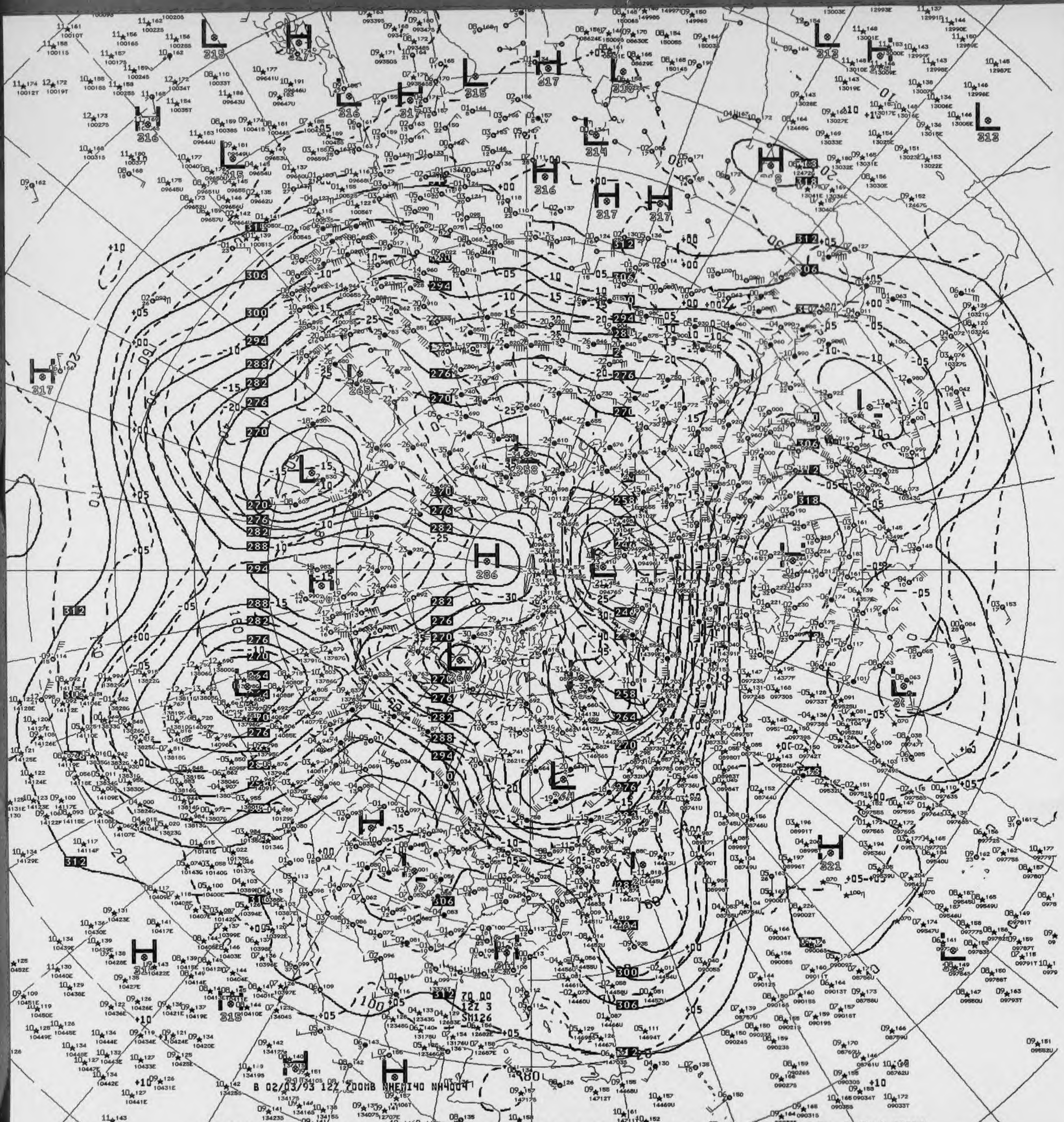
B 02/03/93 12Z 700MB NHEMI40 NH4004
70 00
12Z 3
SM126
H
L
286
260
258
265
312
306
300
294
288
282
276
270
264
317
321
315
316
313
314
+05
+00
-05
-10
-15
-20
-25
-30
-35
-40
-45

V872 700MB ANALYSIS HEIGHTS/TEMPERATURE 12Z WED 3 FEB 93

US DEPT OF COMMERCE
NOAA/NWS/NMC WASHINGTON

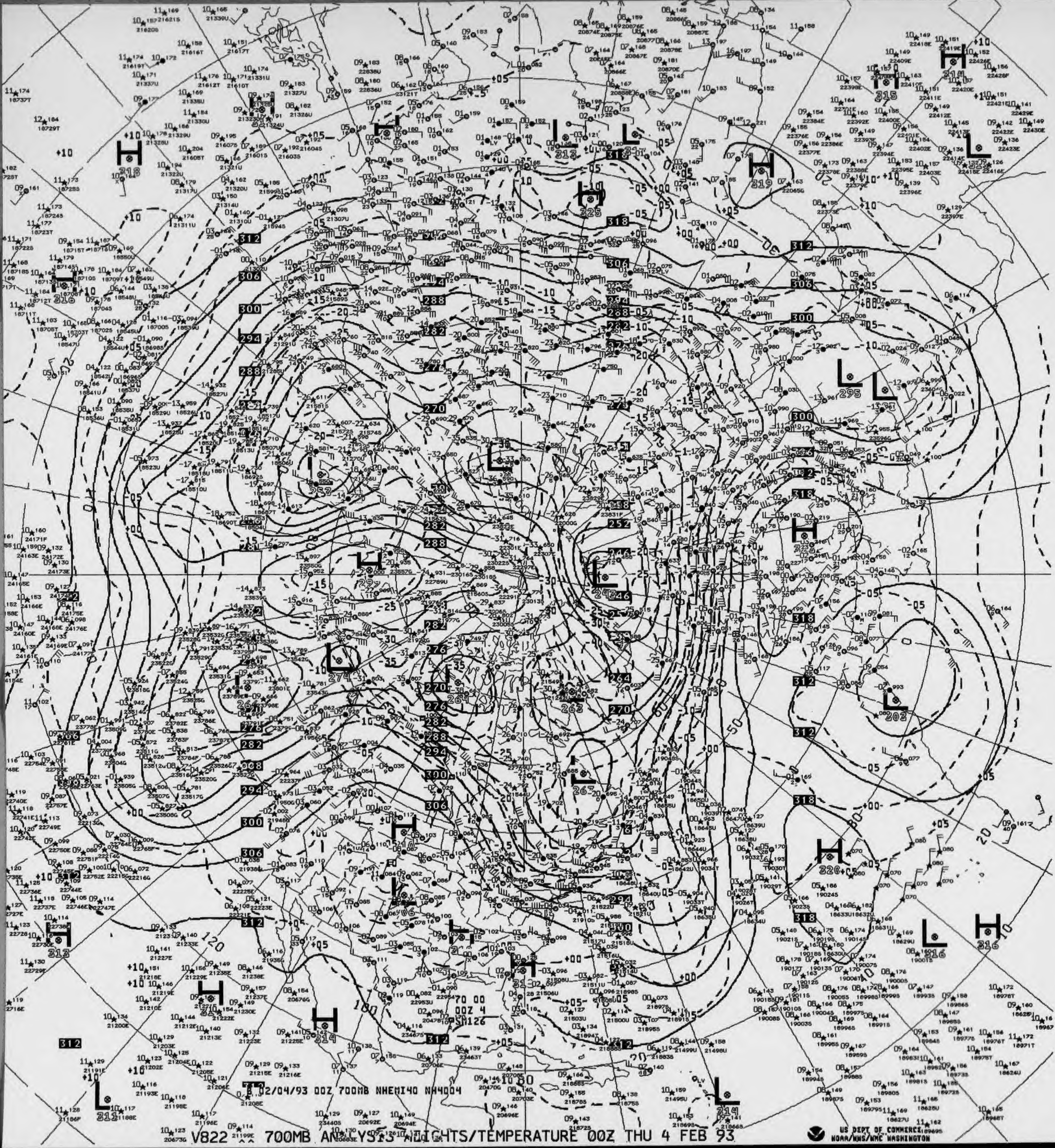

70 00
00Z 4
SM126
H
L
312
306
300
294
288
282
276
270
264
318
320

02/04/93 00Z 700MB NHEMI40 NH4004

V822 700MB ANALYSIS HEIGHTS/TEMPERATURE 00Z THU 4 FEB 93

US DEPT OF COMMERCE
NOAA/NWS/NMC WASHINGTON

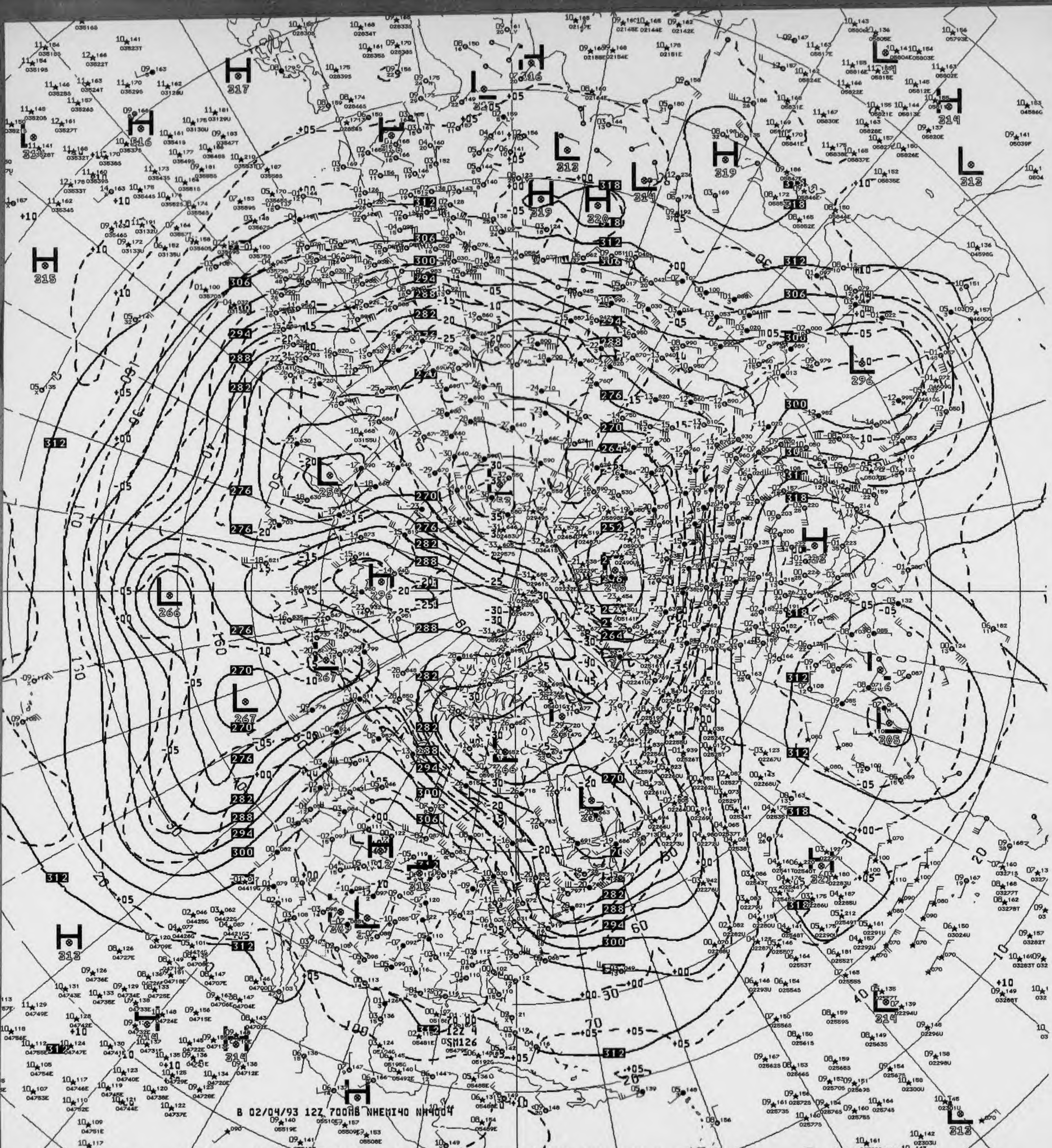

B 02/04/93 12Z 700MB NHEMI40 NH4004
SM126
H 317
H 316
H 315
H 319
H 320
H 319
H 314
H 313
H 296
H 322
L 313
L 312
L 314
L 296
L 254
L 266
L 267
L 267
L 246
L 266
L 266
L 305
L 321
L 314
L 313
312
306
300
294
288
282
276
270
264
252
318

V872 ^^ 700MB ANALYSIS HEIGHTS/TEMPERATURE 12Z THU 4 FEB 93

US DEPT OF COMMERCE
NOAA/NWS/NMC WASHINGTON

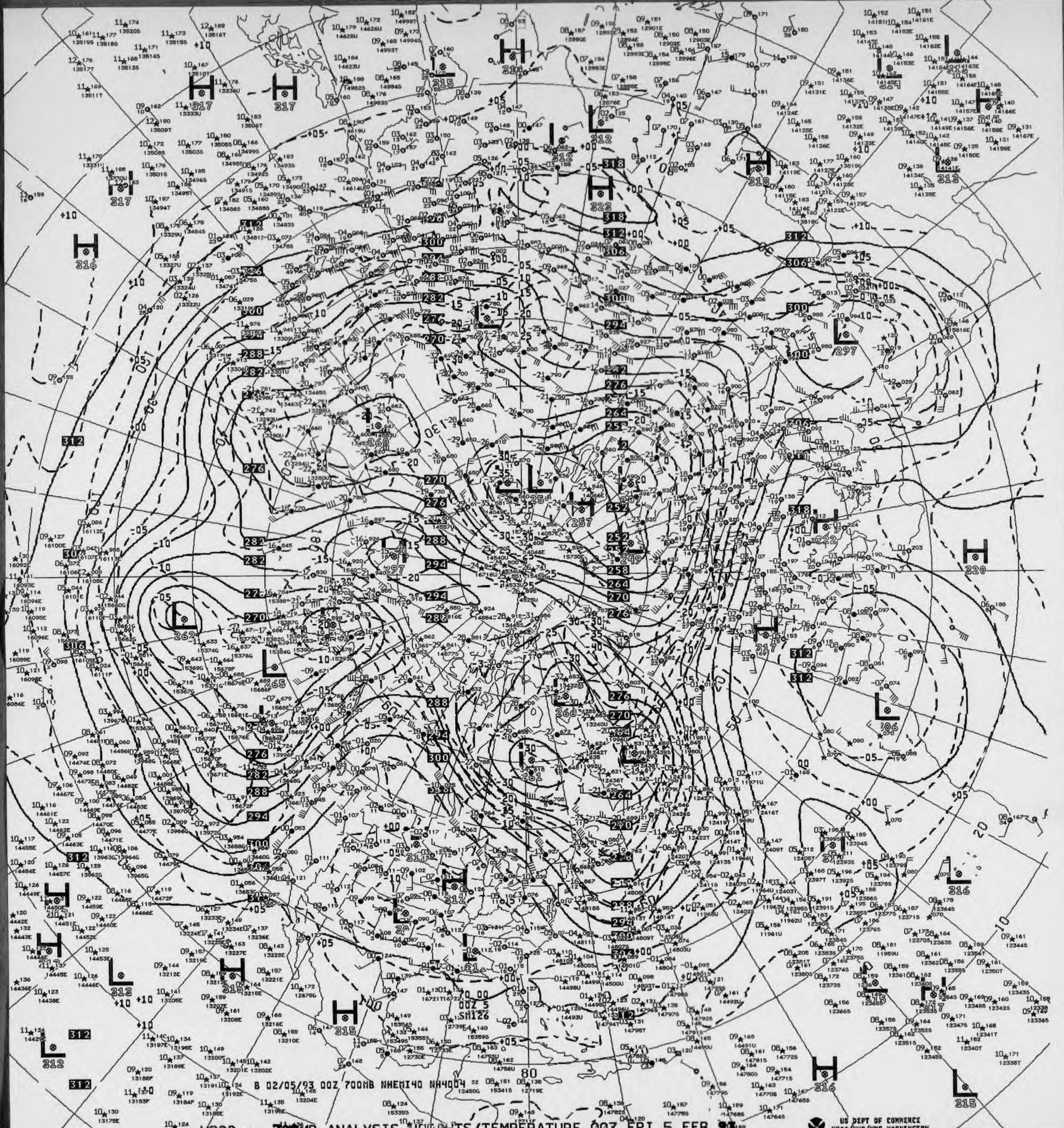

B 02/05/93 00Z 700MB NHEMI40 NH4004

V822 700MB ANALYSIS HEIGHTS/TEMPERATURE 00Z FRI 5 FEB 93

US DEPT OF COMMERCE
NOAA/NWS/NMC WASHINGTON

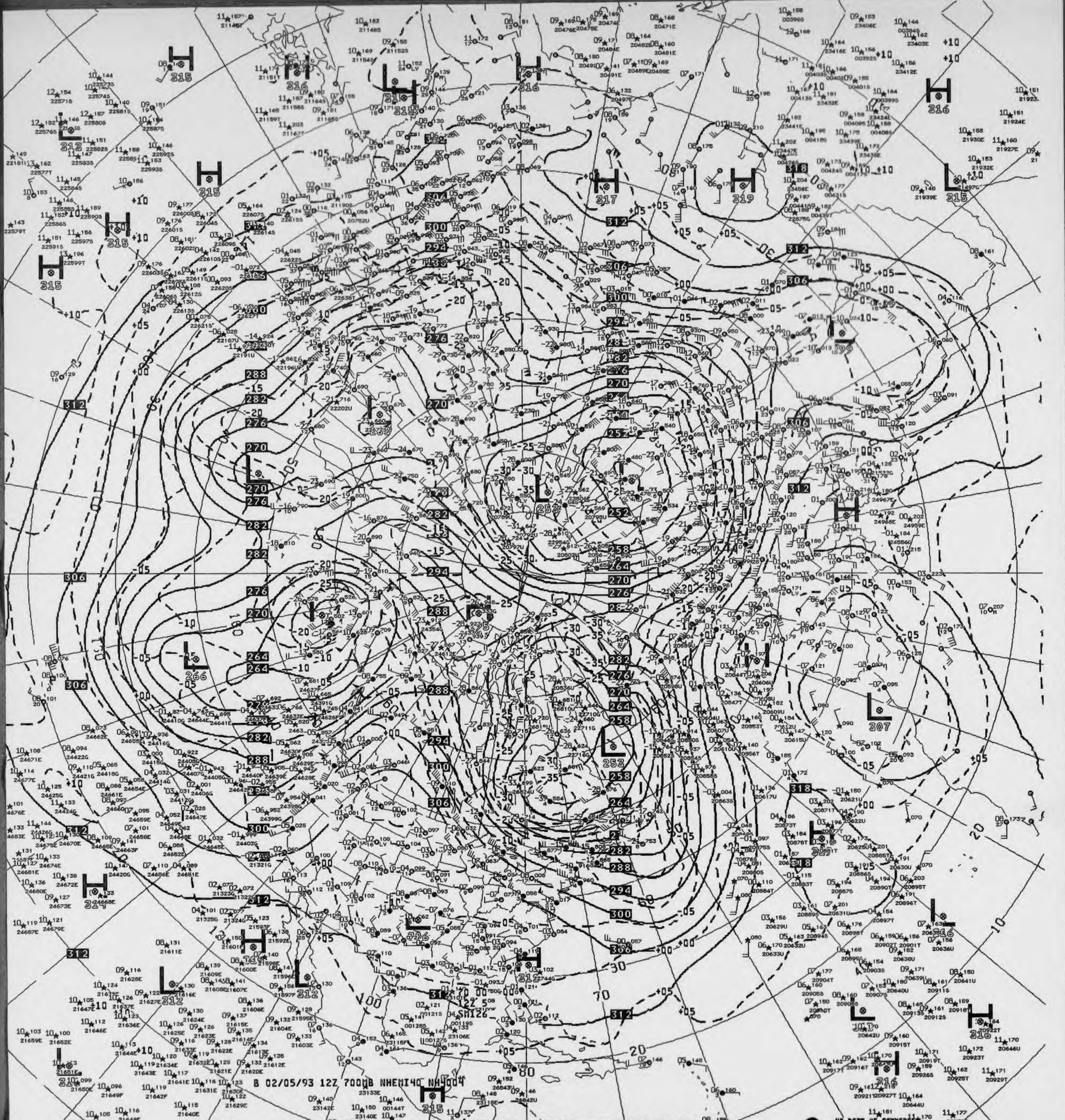
B 02/05/93 12Z 700MB NHEMI40 NH4004

V872 ^^ 700MB ANALYSIS HEIGHTS/TEMPERATURE 12Z FRI 5 FEB 93

US DEPT OF COMMERCE
NOAA/NWS/NMC WASHINGTON

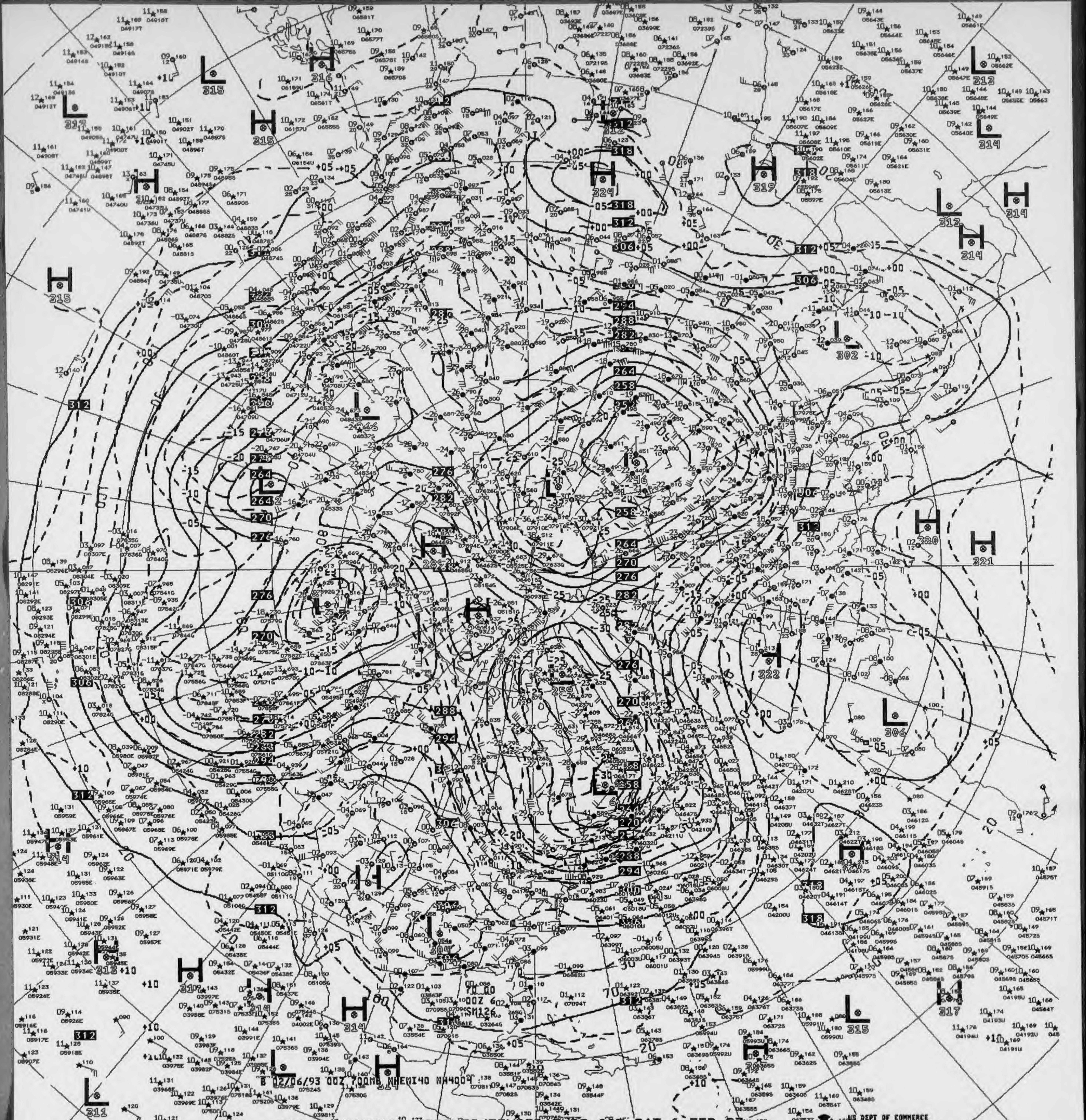
B 02/06/93 00Z 700MB NHEMI40 NH4009

V822 700MB ANALYSIS-HEIGHTS/TEMPERATURE 00Z SAT 6 FEB 93

US DEPT OF COMMERCE
NOAA/NWS/NMC WASHINGTON

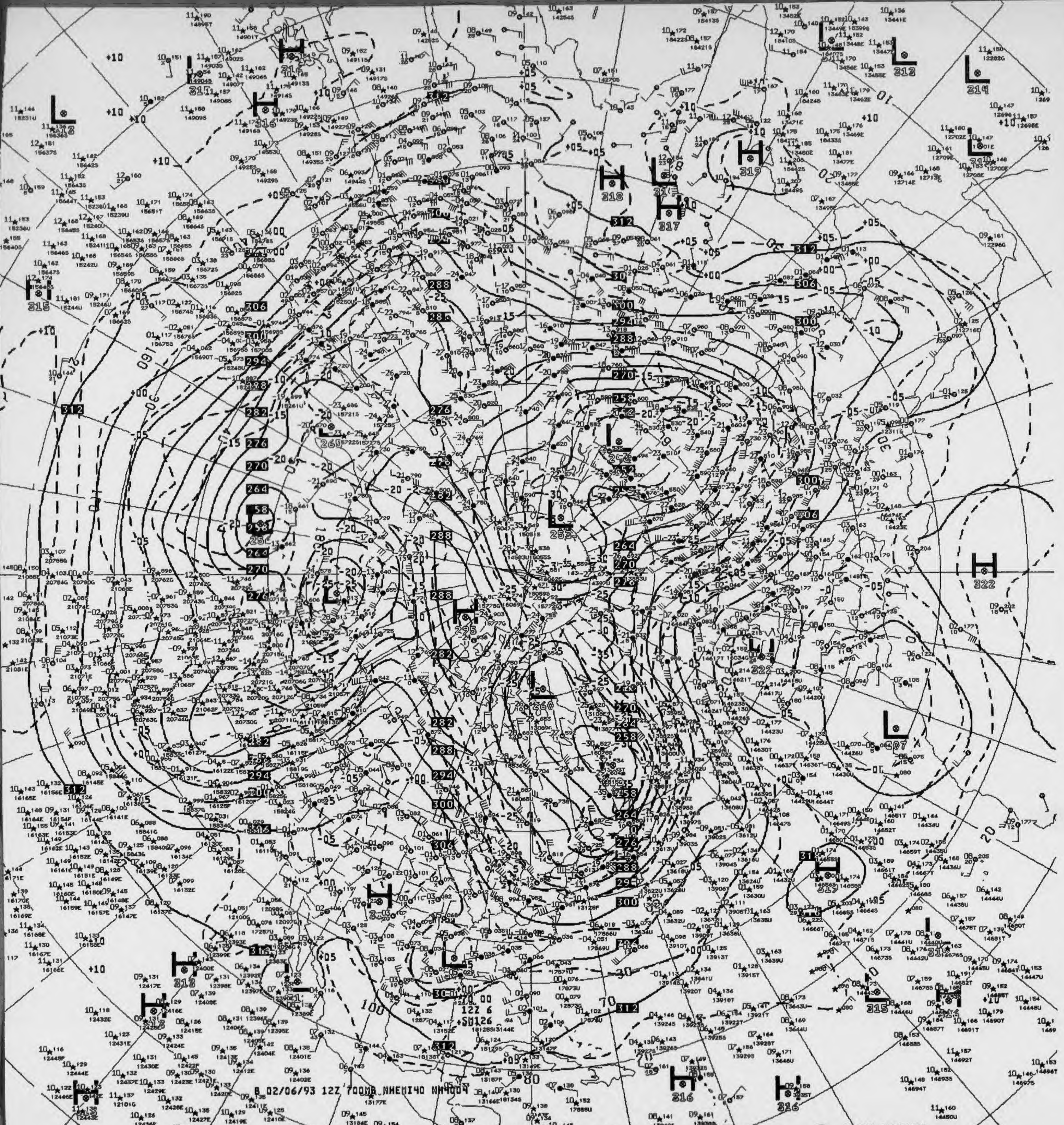
B 02/06/93 12Z 700MB NHEMI40 NH4004

V-72 ^^ 700MB ANALYSIS HEIGHTS/TEMPERATURE 12Z SAT 6 FEB 93

US DEPT OF COMMERCE
NOAA/NWS/NMC WASHINGTON

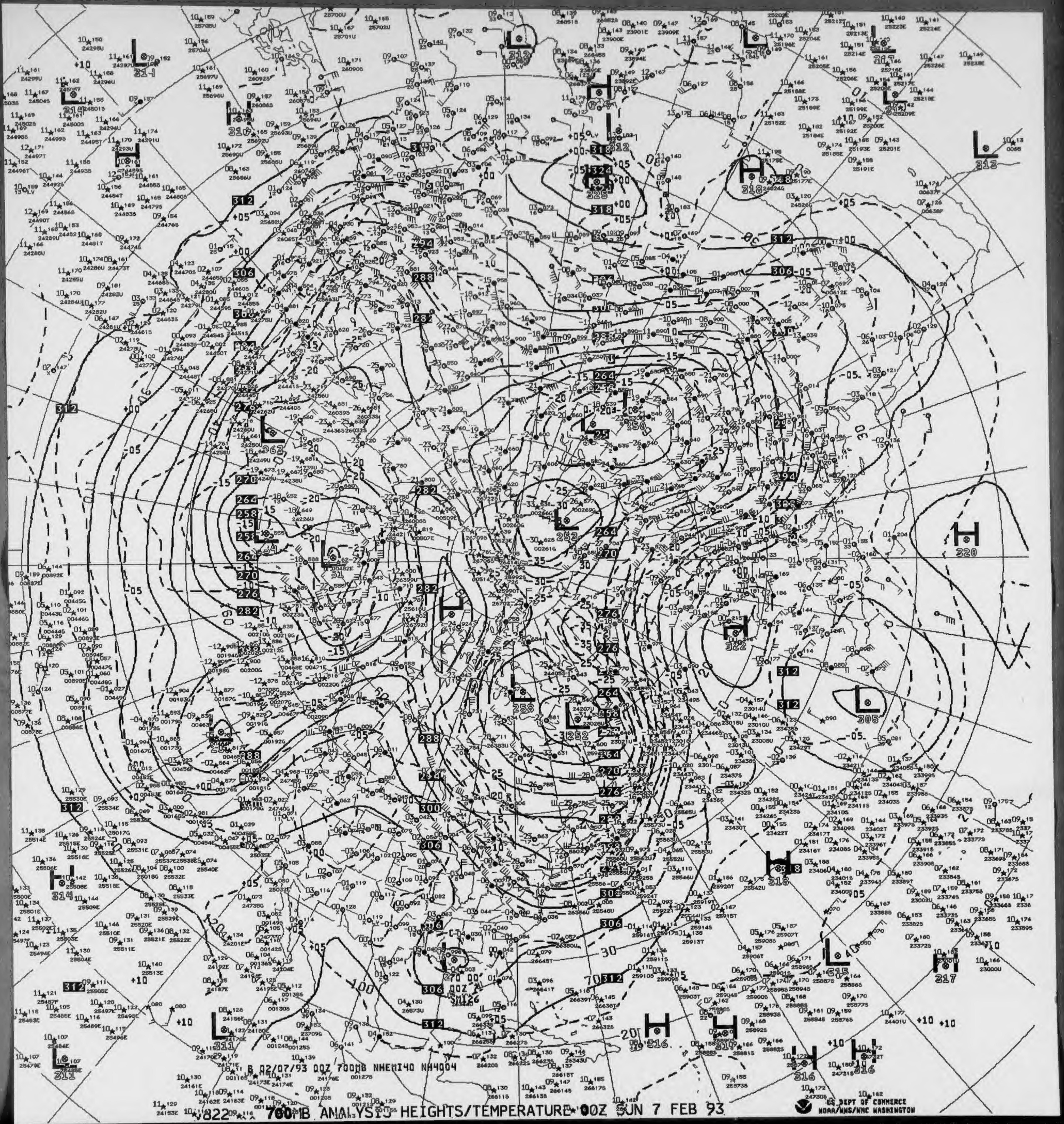

B 02/07/93 00Z 700MB NHEMI40 NH4004
V822
US DEPT OF COMMERCE
NOAA/NWS/NMC WASHINGTON

700MB ANALYSIS HEIGHTS/TEMPERATURE 00Z SUN 7 FEB 93

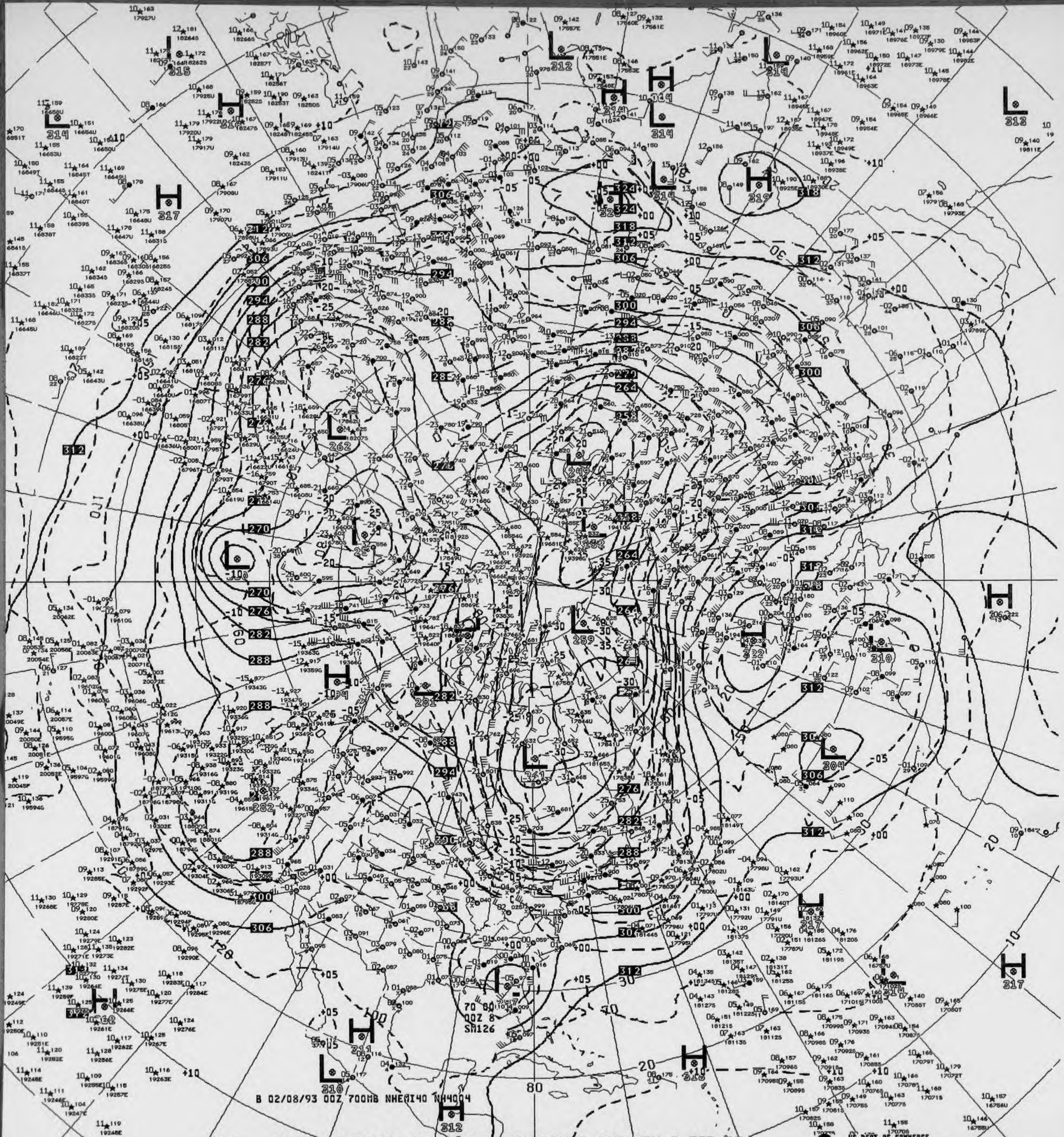
B 02/08/93 00Z 700MB NHEMI40 NH4004
70 00
00Z 8
SM126
80

V822 ^^ 700MB ANALYSIS HEIGHTS/TEMPERATURE 00Z MON 8 FEB 93

US DEPT OF COMMERCE
NOAA/NWS/NMC WASHINGTON

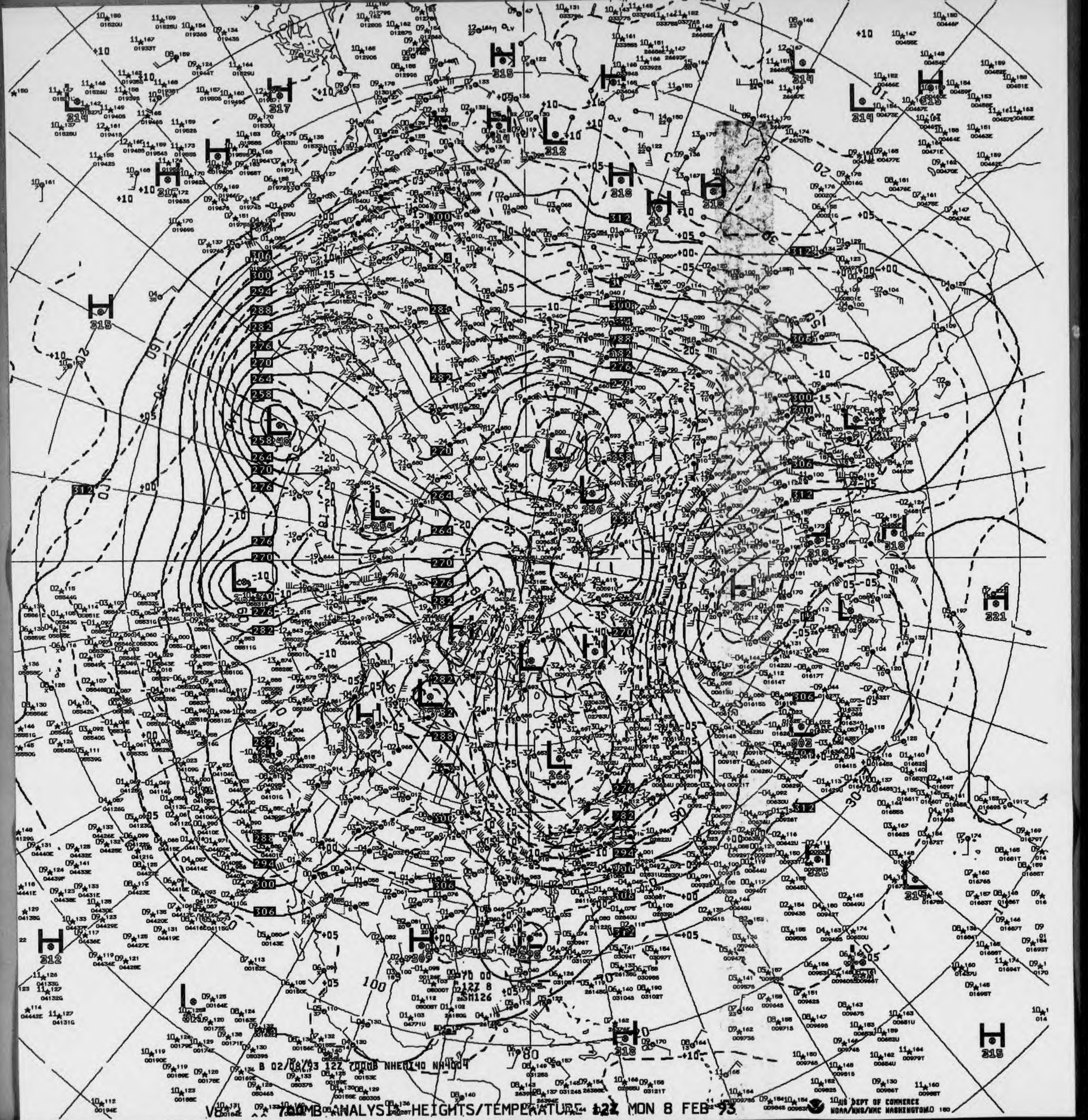
B 02/08/93 12Z 700MB NHEM140 NH4004

700MB ANALYSIS HEIGHTS/TEMPERATURE 12Z MON 8 FEB 93

US DEPT OF COMMERCE
NOAA/NWS/NMC WASHINGTON DC

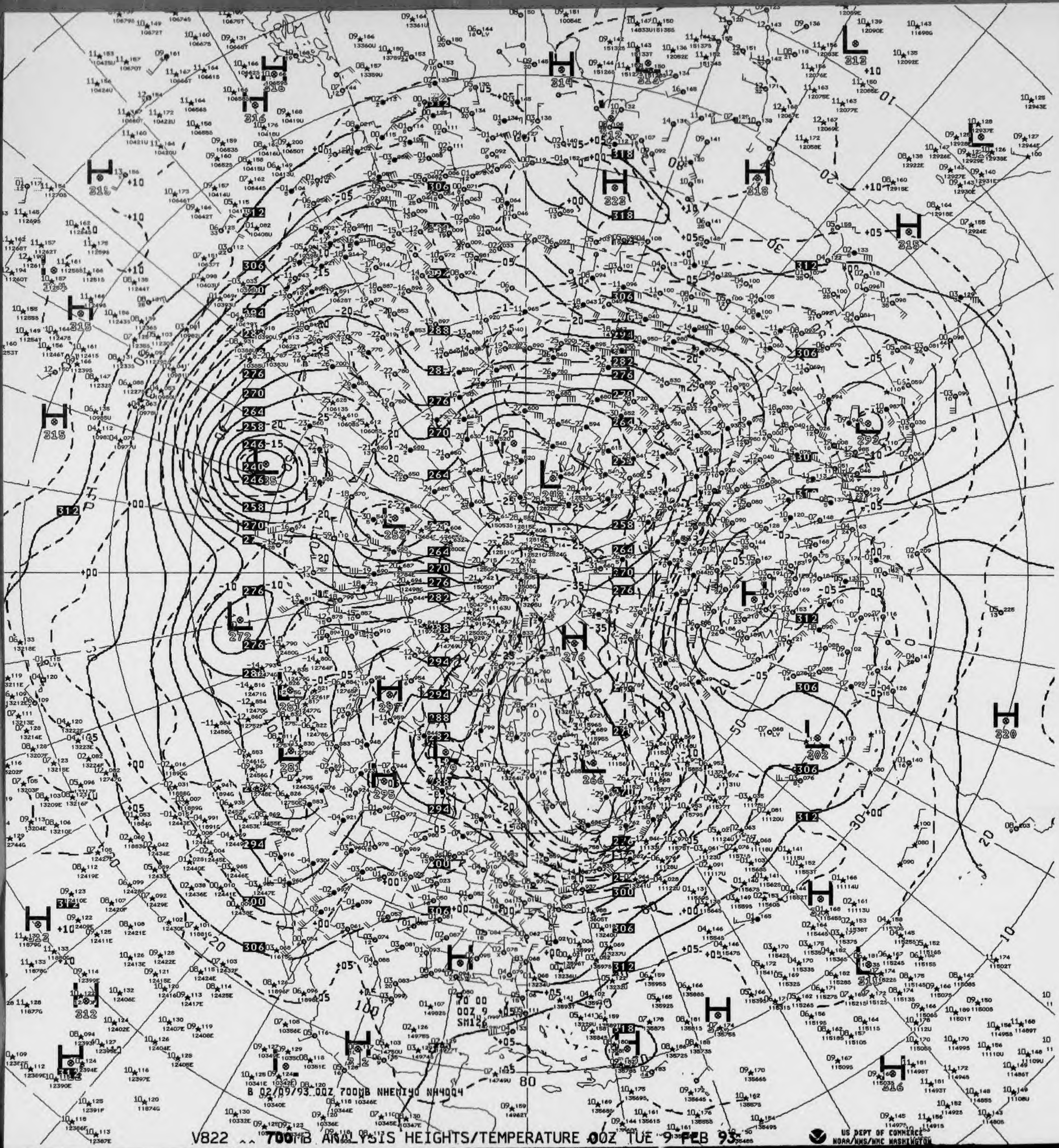
B 02/09/93 00Z 700MB NHEMI90 NH4004
70 00
00Z 9
SM126

V822 .. 700MB ANALYSIS HEIGHTS/TEMPERATURE 00Z TUE 9 FEB 93

US DEPT OF COMMERCE
NOAA/NWS/NMC WASHINGTON

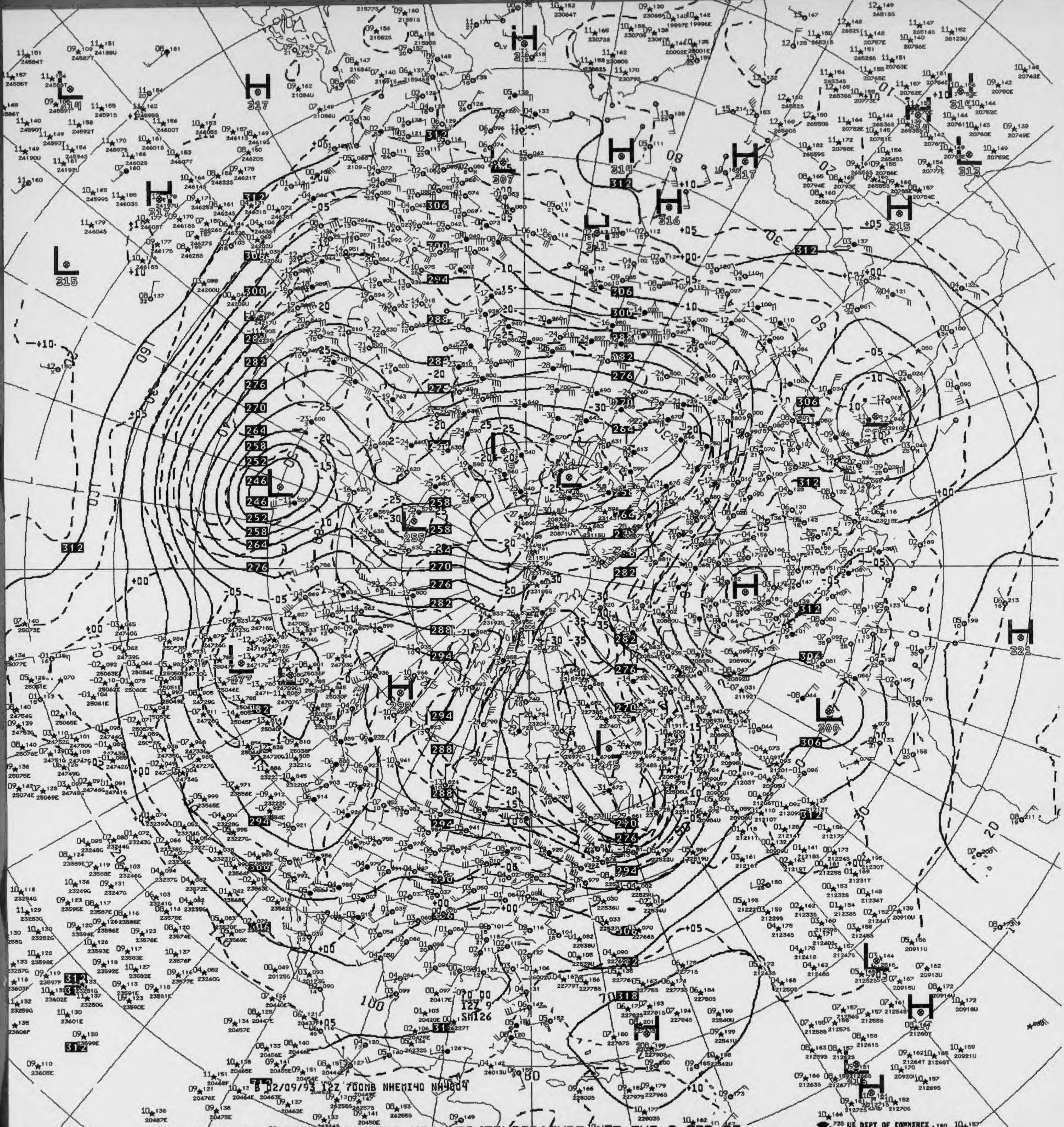

B 02/09/93 12Z 700MB NHEMI40 NH4004

872 700MB ANALYSIS HEIGHTS/TEMPERATURE 12Z TUE 9 FEB 93

US DEPT OF COMMERCE NOAA/NWS/NMC WASHINGTON

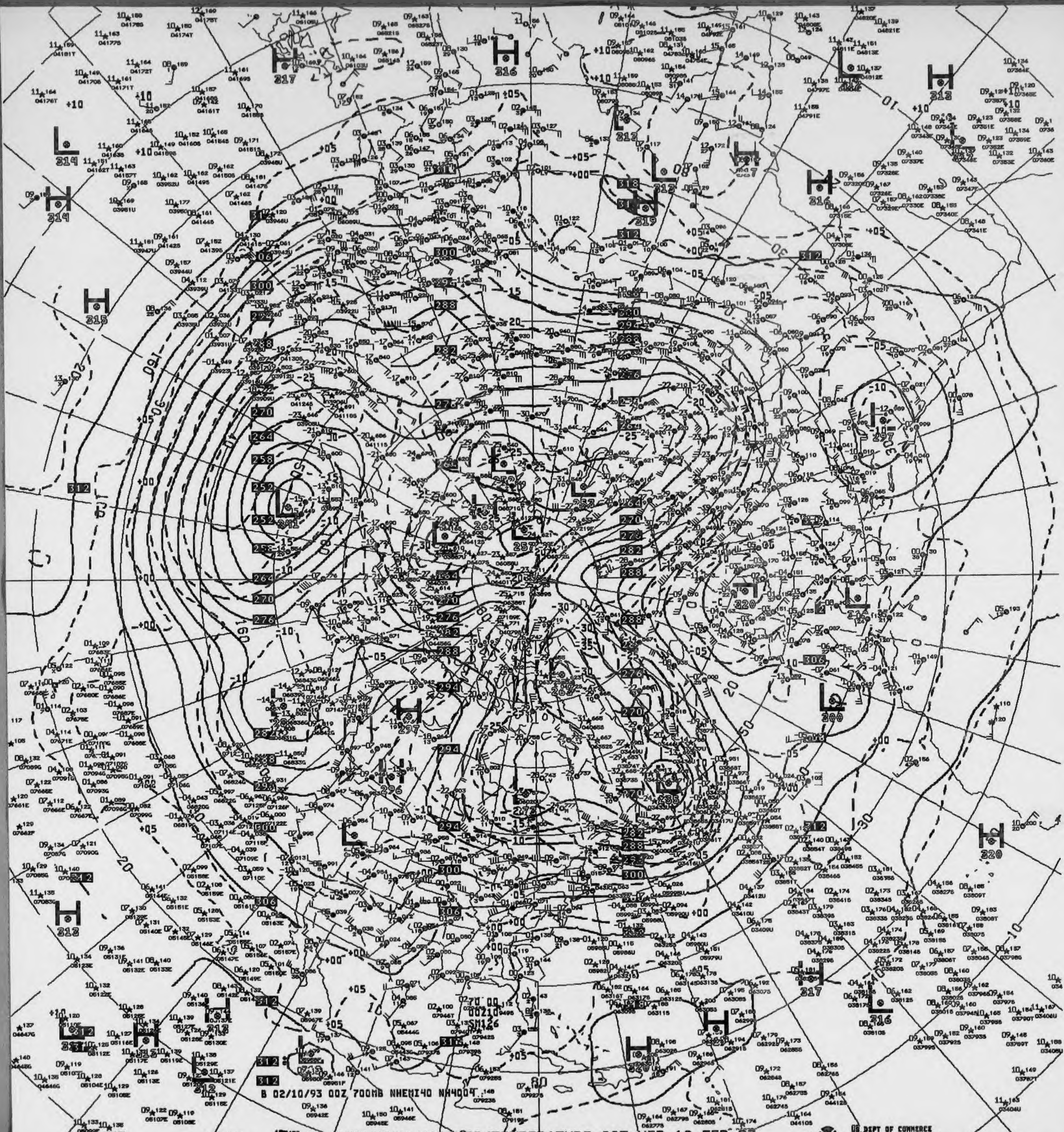
B 02/10/93 00Z 700MB NHEMI40 NH4004
US DEPT OF COMMERCE
NOAA/NWS/NMC WASHINGTON

V822 ^^ 700MB ANALYSIS HEIGHTS/TEMPERATURE 00Z WED 10 FEB 93

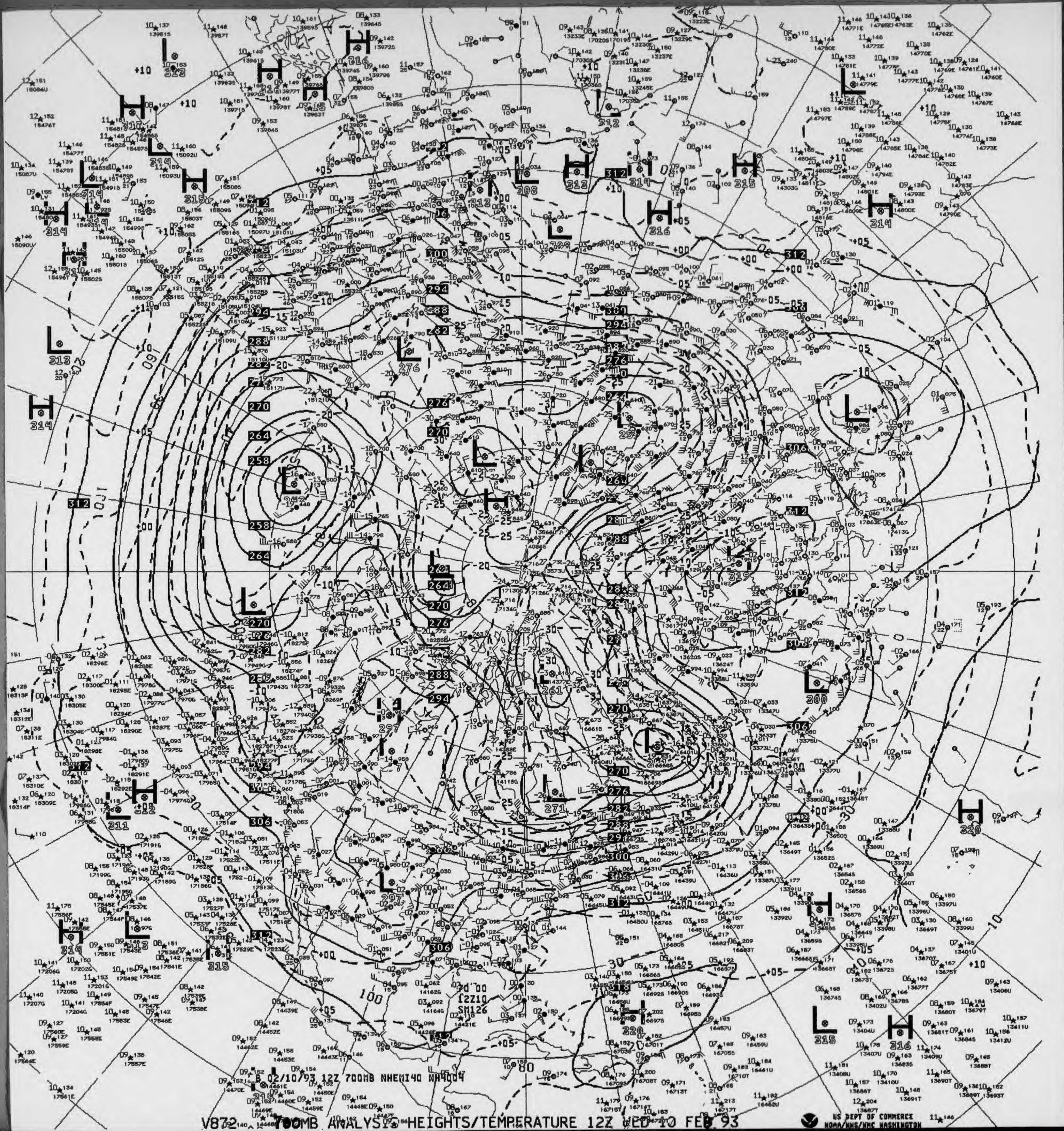

B 02/10/93 12Z 700MB NHEMI40 NH4004

12Z10
SM126

V872 700MB ANALYSIS HEIGHTS/TEMPERATURE 12Z WED 10 FEB 93

US DEPT OF COMMERCE
NOAA/NWS/NMC WASHINGTON

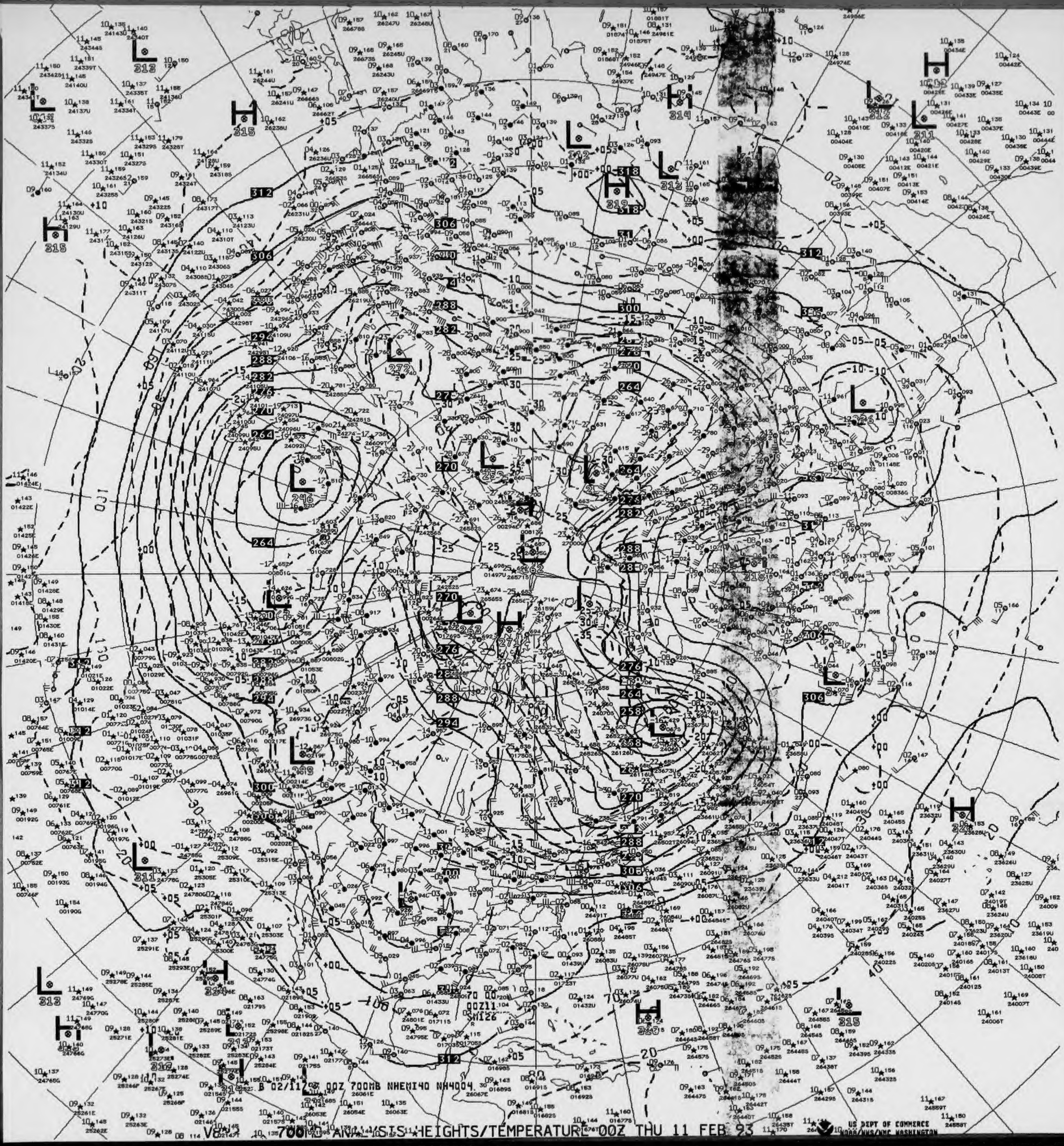
B 02/11Z 00Z 700MB NHEMI40 NH4004
US DEPT OF COMMERCE
NOAA/NWS/NMC WASHINGTON

V8 700MB ANALYSIS HEIGHTS/TEMPERATURE 00Z THU 11 FEB 93

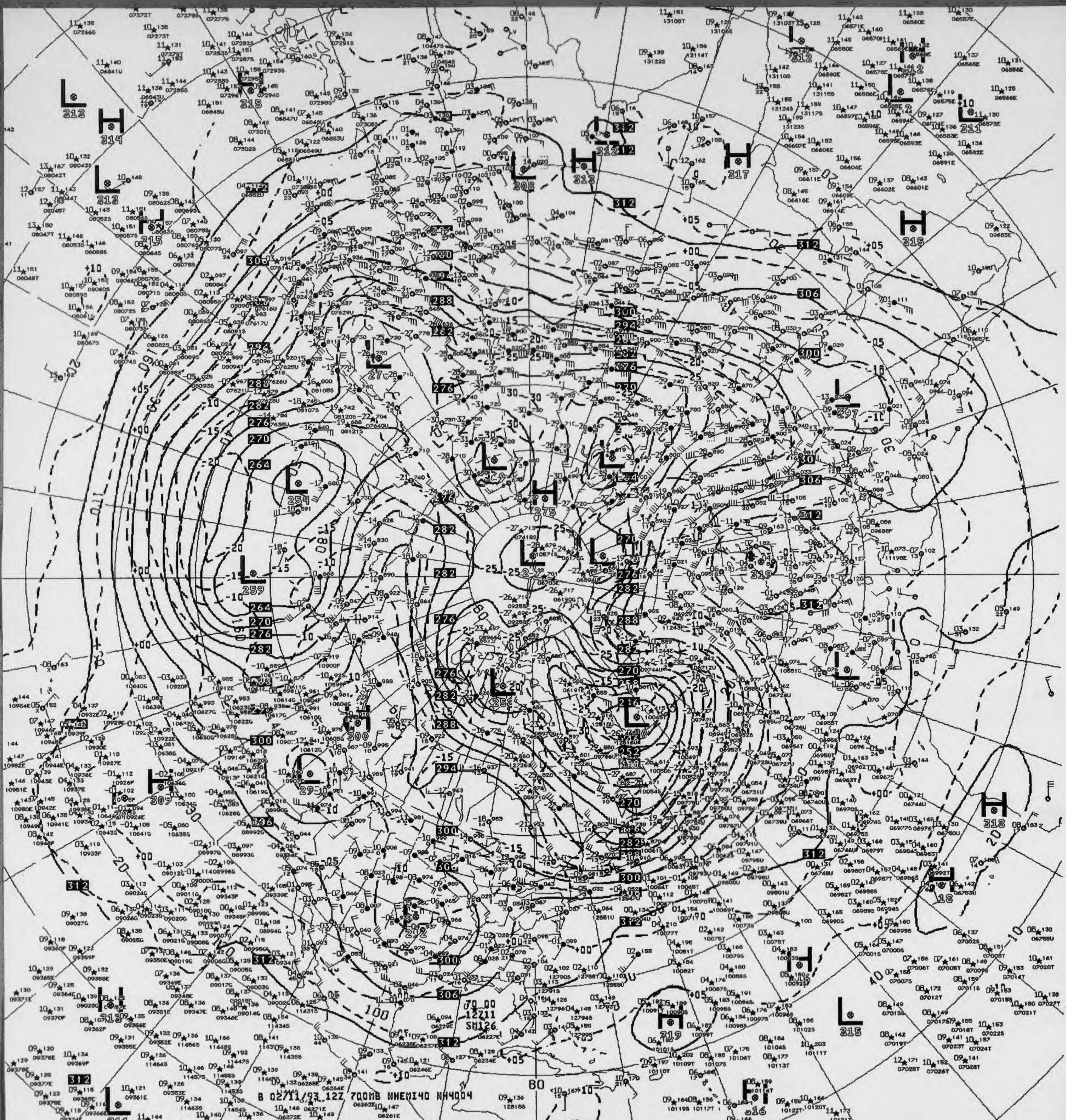
B 02/11/93 12Z 700MB NHEMI40 NH4004

V872 700MB ANALYSIS HEIGHTS/TEMPERATURE 12Z THU 11 FEB 93

US DEPT OF COMMERCE
NOAA/NWS/NMC WASHINGTON

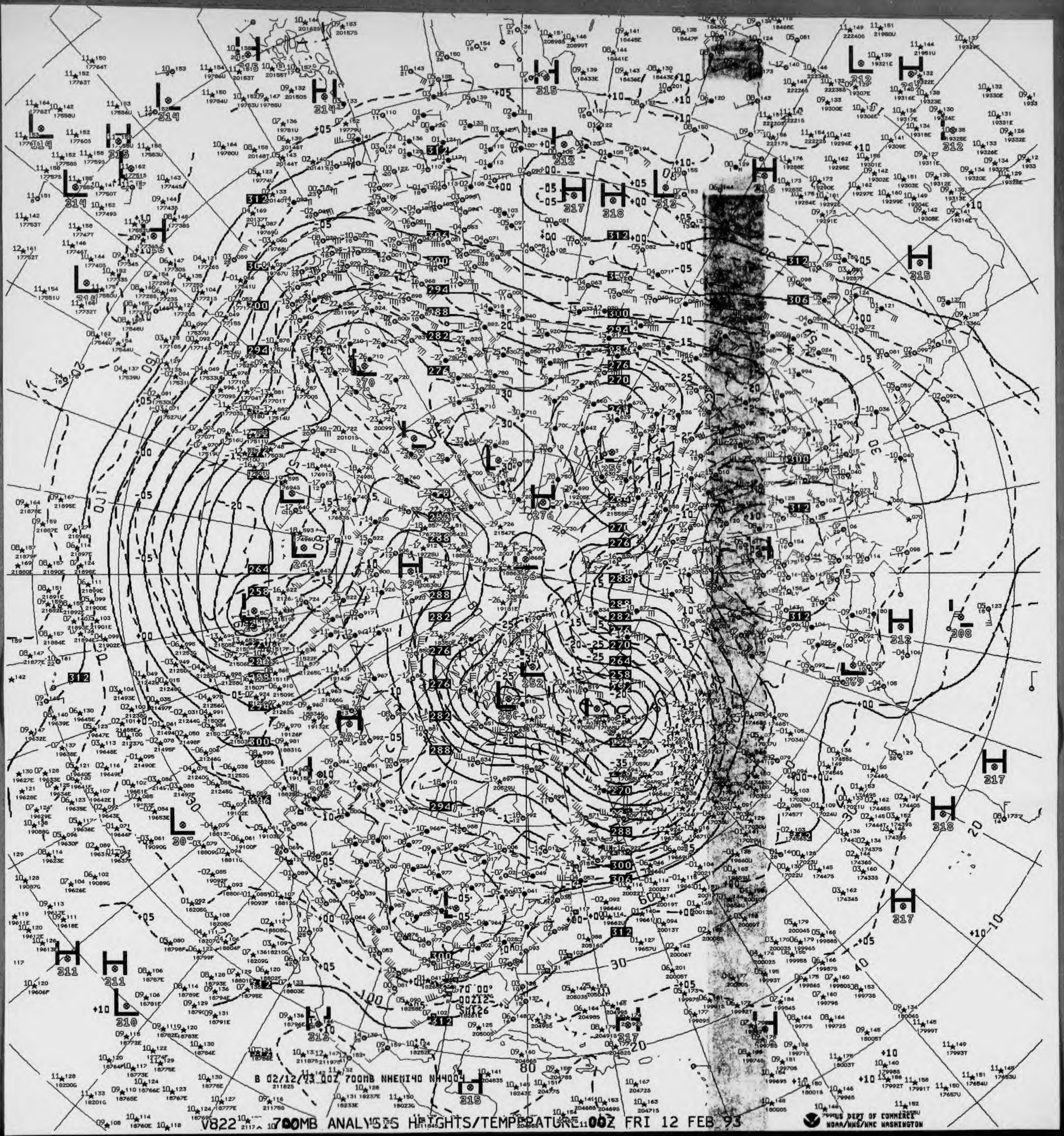

B 02/12/93 00Z 700MB NHEMI40 NH4004

V822 700MB ANALYSIS HEIGHTS/TEMPERATURE 00Z FRI 12 FEB 93

US DEPT OF COMMERCE
NOAA/NWS/NMC WASHINGTON

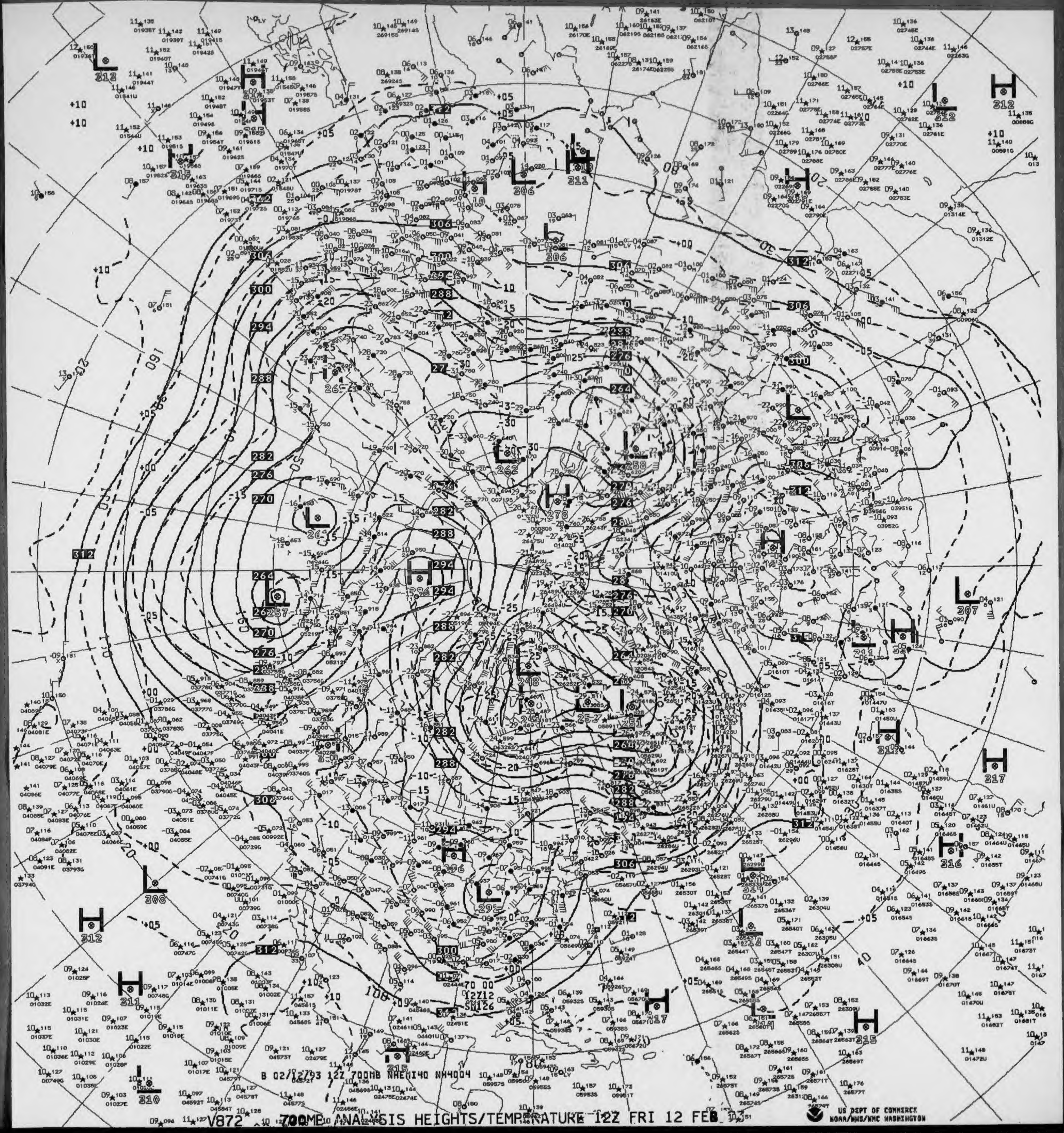
B 02/12/93 12Z 700MB NAEMI40 NH4004
12Z12
SM126

V872 700MB ANALYSIS HEIGHTS/TEMPERATURE 12Z FRI 12 FEB

US DEPT OF COMMERCE
NOAA/NWS/NMC WASHINGTON

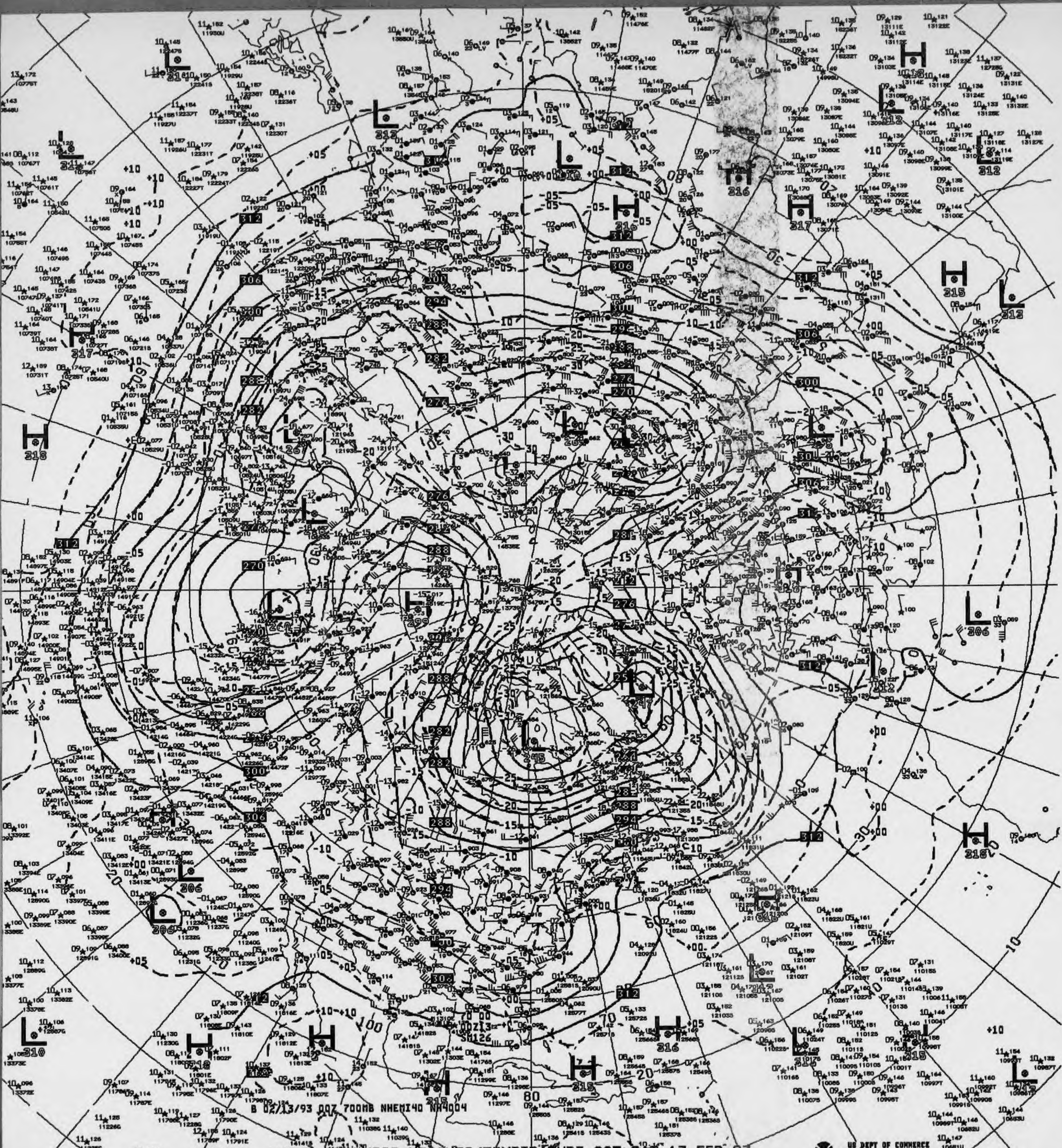
B 02/13/93 00Z 700MB NHEMI40 NH4004

V822 ^^ 700MB ANALYSIS HEIGHTS/TEMPERATURE 00Z SAT 13 FEB 93

US DEPT OF COMMERCE
NOAA/NWS/NMC WASHINGTON

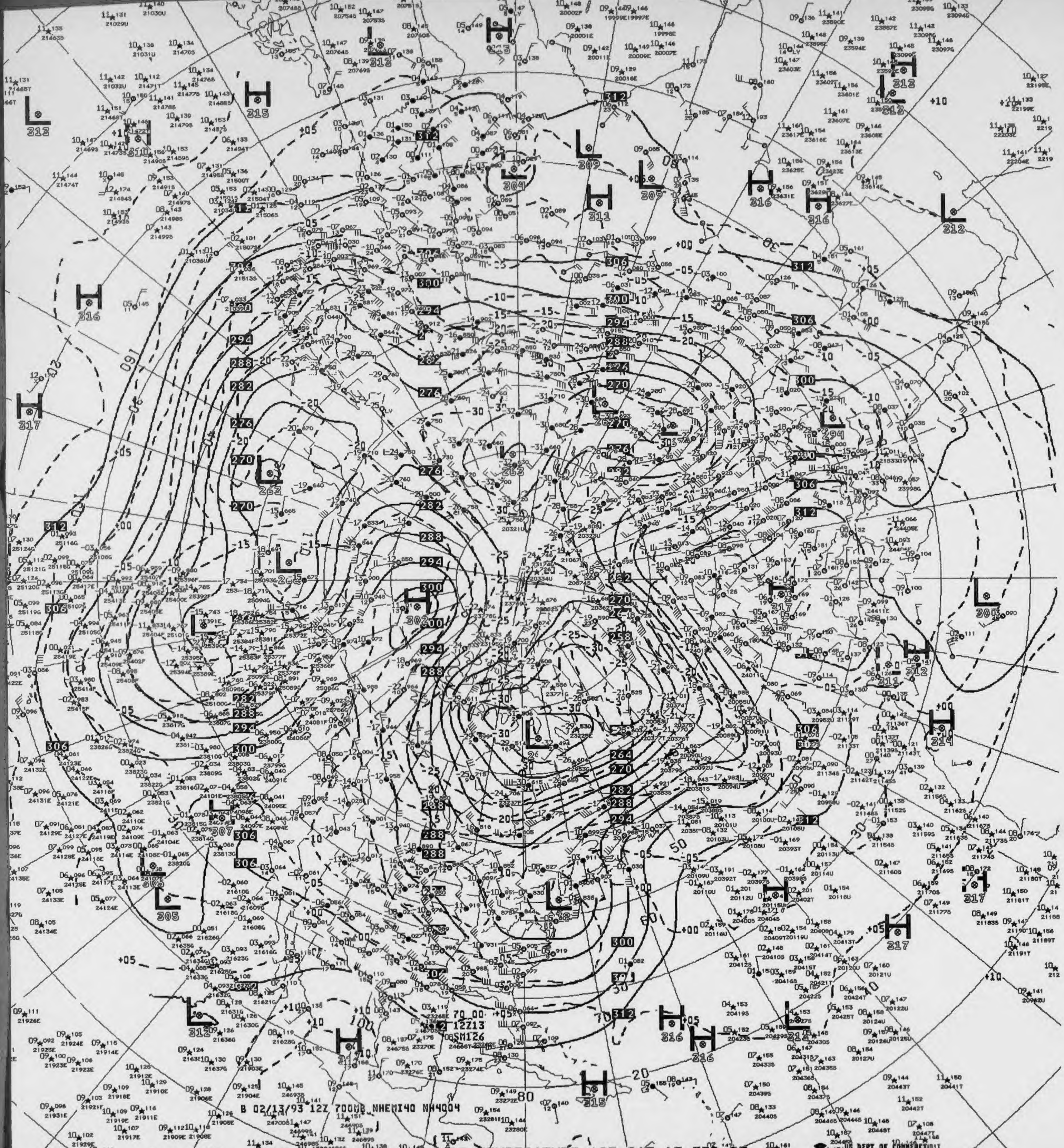

B 02/13/93 12Z 700MB NHEMI40 NH4004

V873 700MB ANALYSIS HEIGHTS/TEMPERATURE 12Z SAT 13 FEB 93

US DEPT OF COMMERCE NOAA/NWS/NMC WASHINGTON

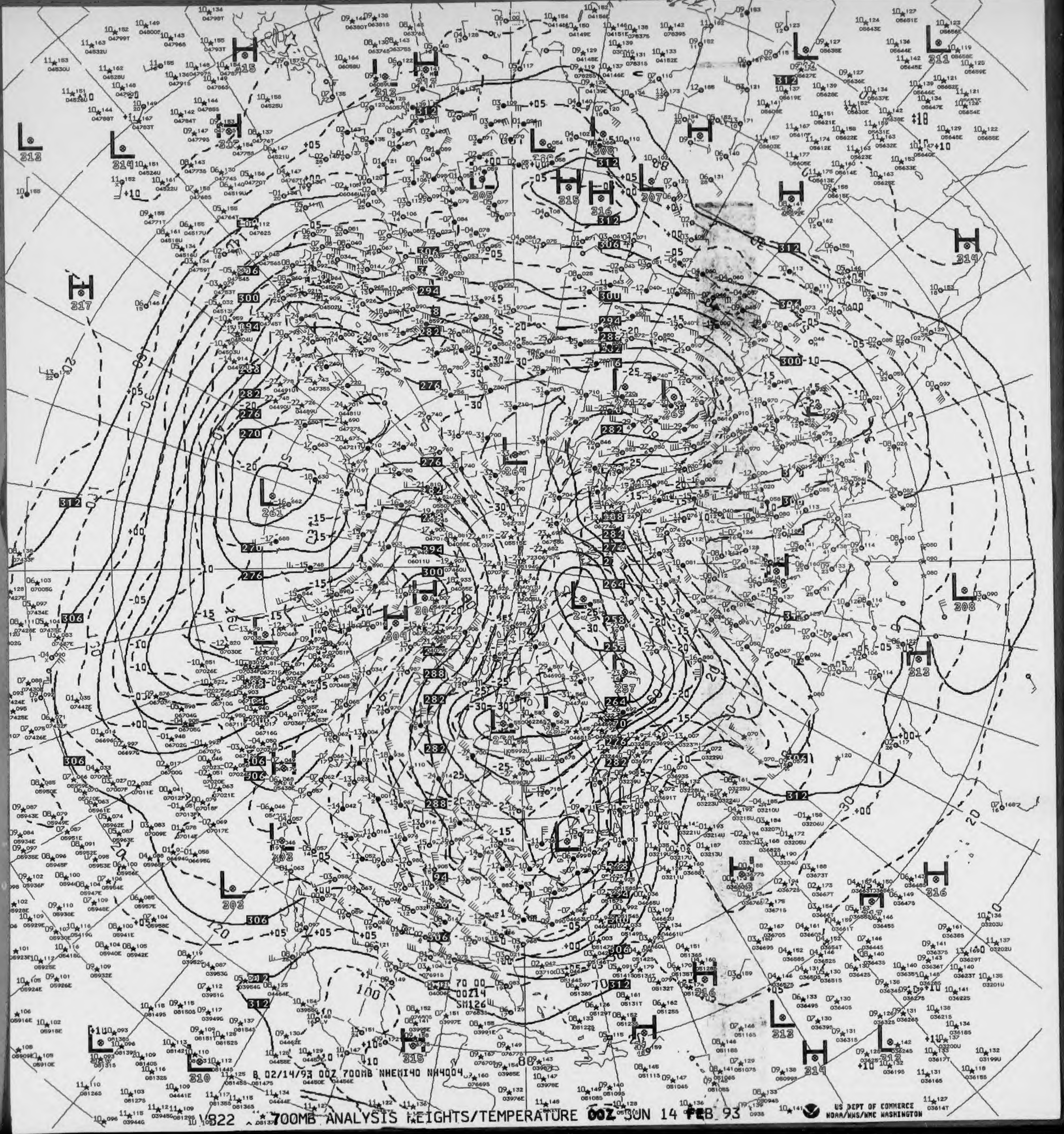

B 02/14/93 00Z 700MB NHEMI40 NH4004

822 700MB ANALYSIS HEIGHTS/TEMPERATURE 00Z SUN 14 FEB 93

US DEPT OF COMMERCE
NOAA/NWS/NMC WASHINGTON

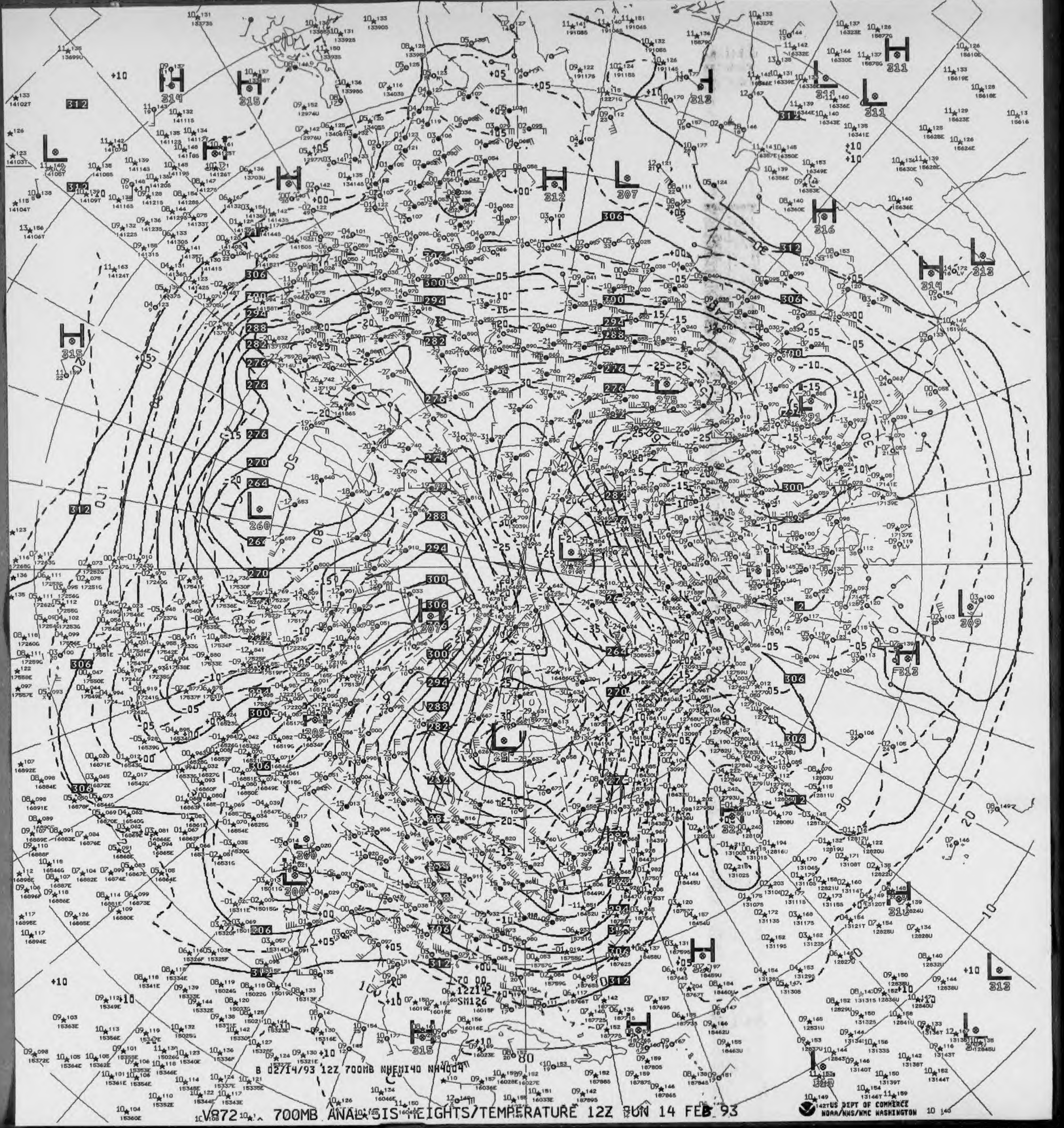

B 02/14/93 12Z 700MB NHEMI40 NH4004

V872 700MB ANALYSIS HEIGHTS/TEMPERATURE 12Z SUN 14 FEB 93

US DEPT OF COMMERCE
NOAA/NWS/NMC WASHINGTON

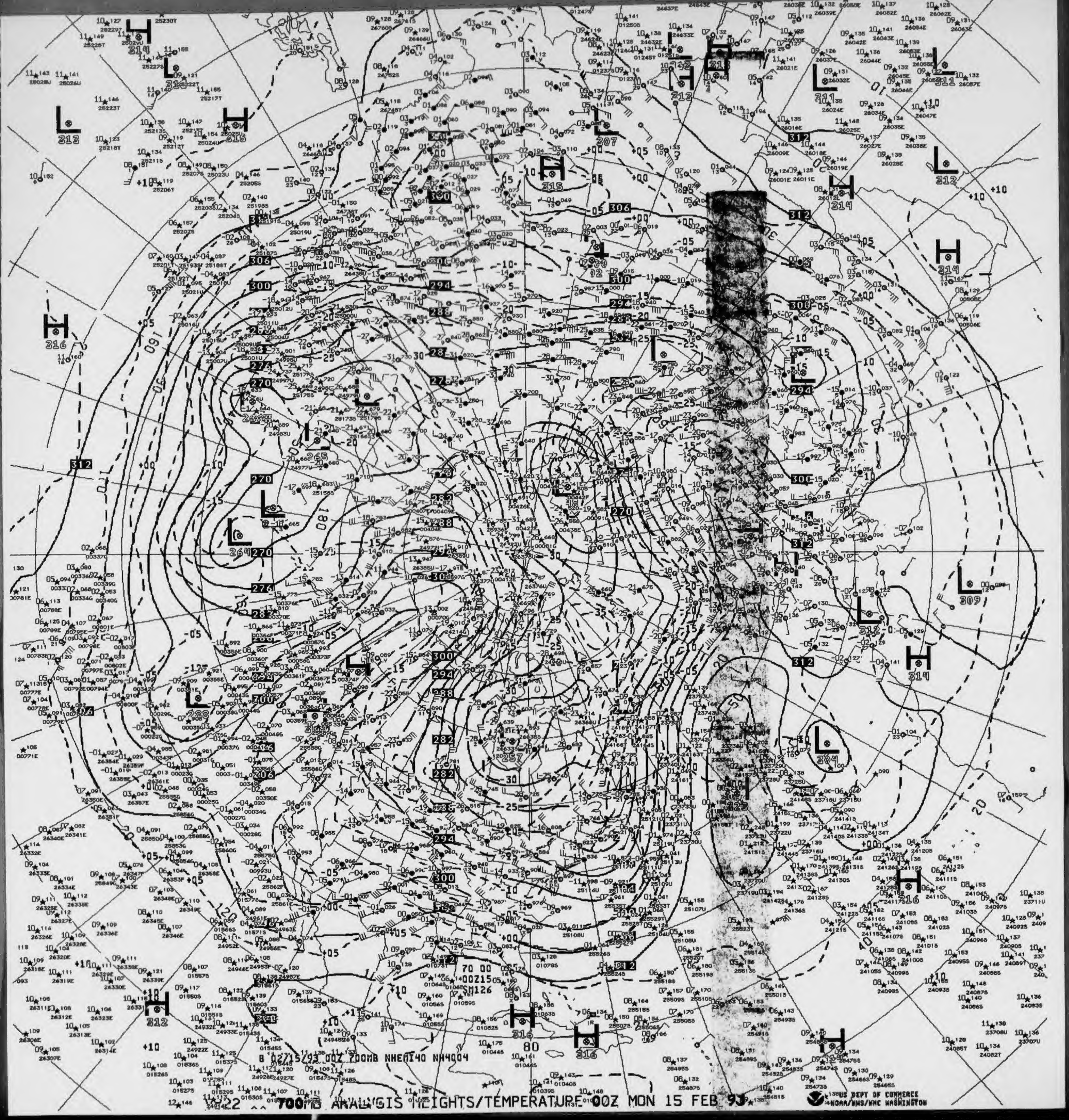

B 02/15/93 00Z 700MB NHEMI40 NH4004
70 00
00Z15
SM126

22 ^^ 700MB ANALYSIS HEIGHTS/TEMPERATURE 00Z MON 15 FEB 93

US DEPT OF COMMERCE
NOAA/NWS/NMC WASHINGTON

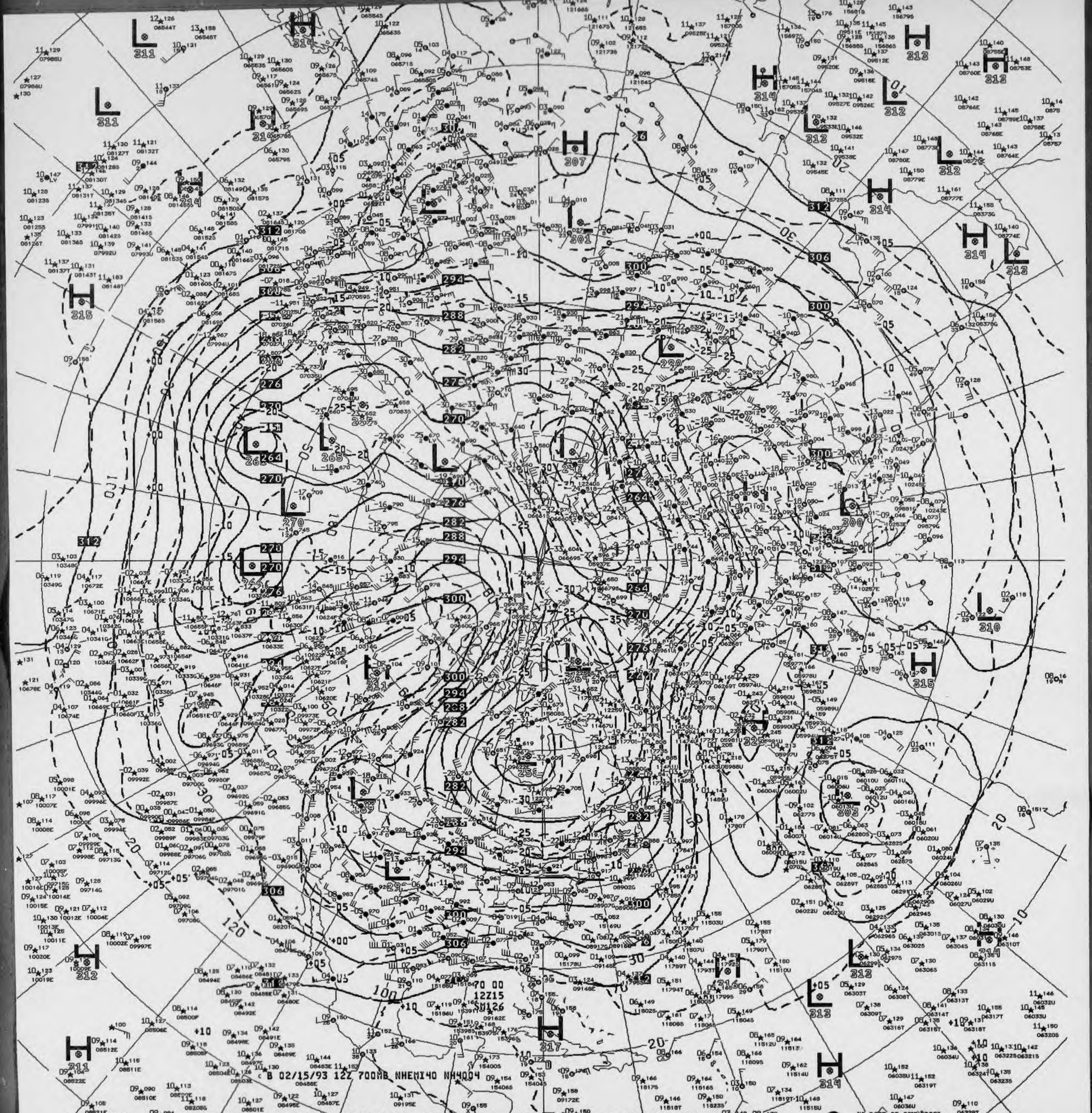
B 02/15/93 12Z 700MB NHEMI40 NH4004
70 00
12Z15
SM126

V872 ^^ 700MB ANALYSIS HEIGHTS/TEMPERATURE 12Z MON 15 FEB 93

US DEPT OF COMMERCE
NOAA/NWS/NMC WASHINGTON

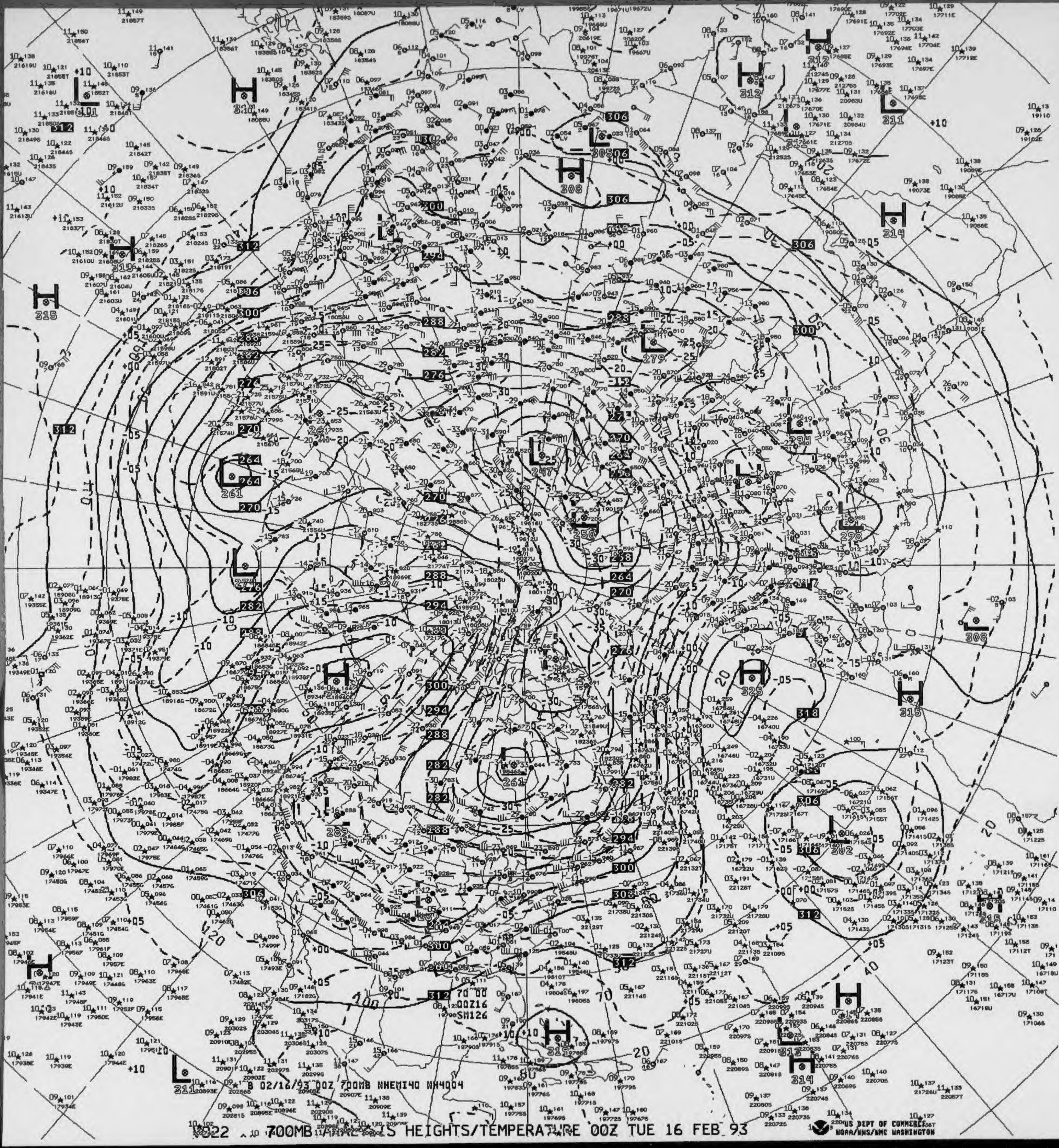
B 02/16/93 00Z 700MB NHEMI40 NH4004
70 00
00Z16
SM126
US DEPT OF COMMERCE
NOAA/NWS/NMC WASHINGTON

700MB ANALYSIS HEIGHTS/TEMPERATURE 00Z TUE 16 FEB 93

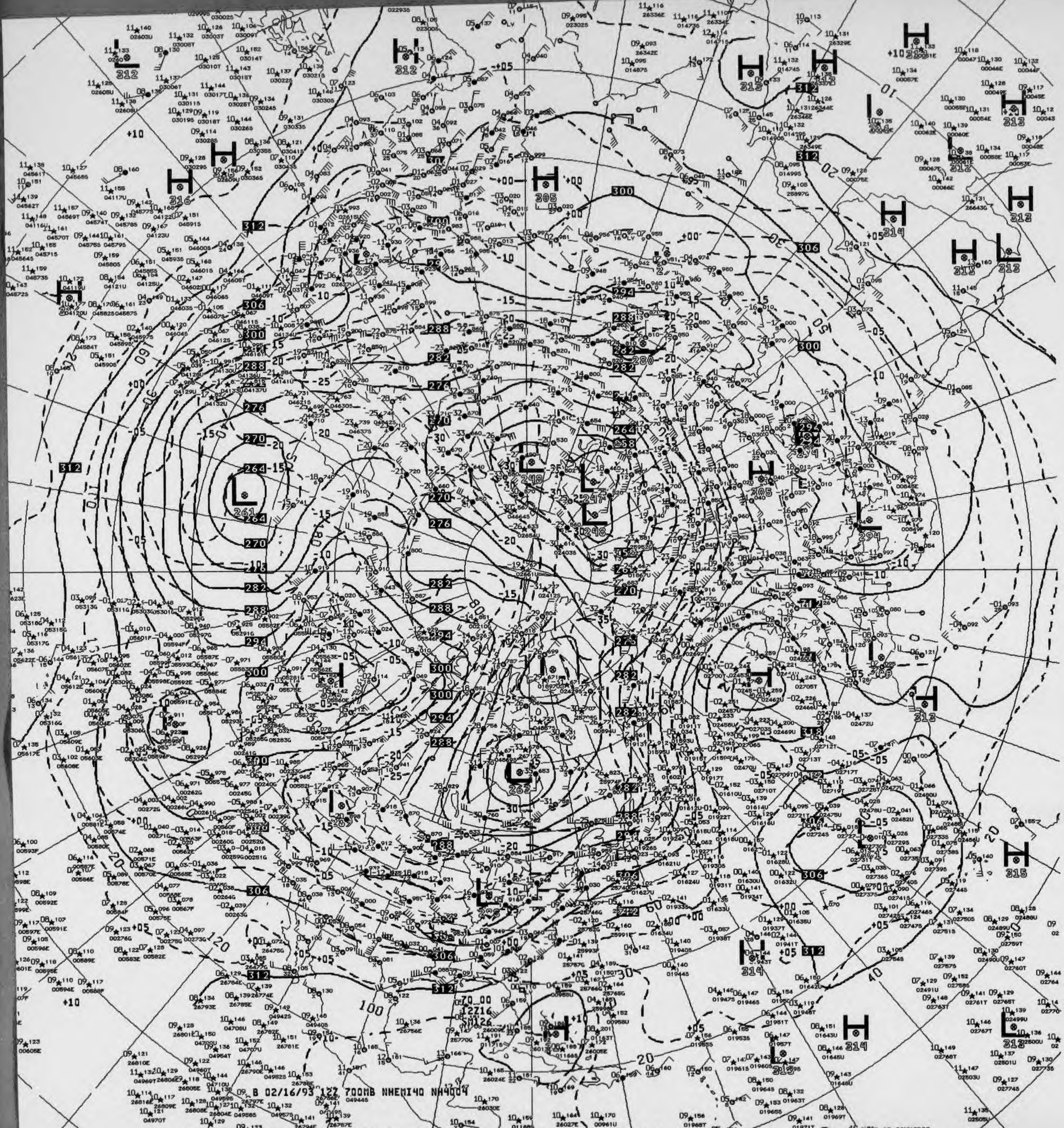
B 02/16/93 12Z 700MB NHEMI40 NH4004
70 00
12Z16
SM126
US DEPT OF COMMERCE
NOAA/NWS/NMC WASHINGTON

V872 700MB ANALYSIS HEIGHTS/TEMPERATURE 12Z TUE 16 FEB 93

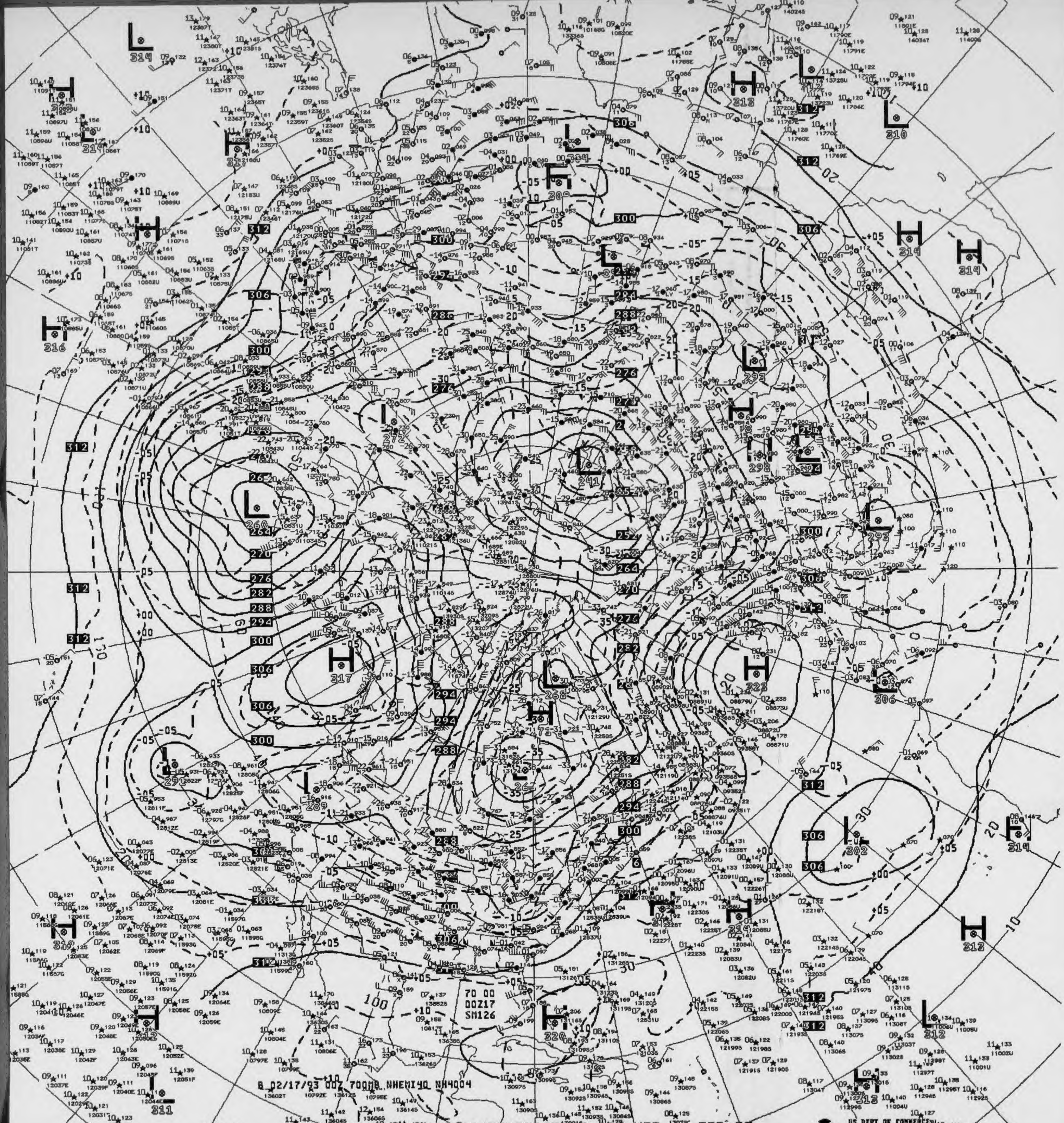
70 00
00Z17
SM126
B 02/17/93 00Z 700MB NHEMI40 NH4004

V822 ^^ 700MB ANALYSIS HEIGHTS/TEMPERATURE 00Z WED 17 FEB 93

US DEPT OF COMMERCE
NOAA/NWS/NMC WASHINGTON

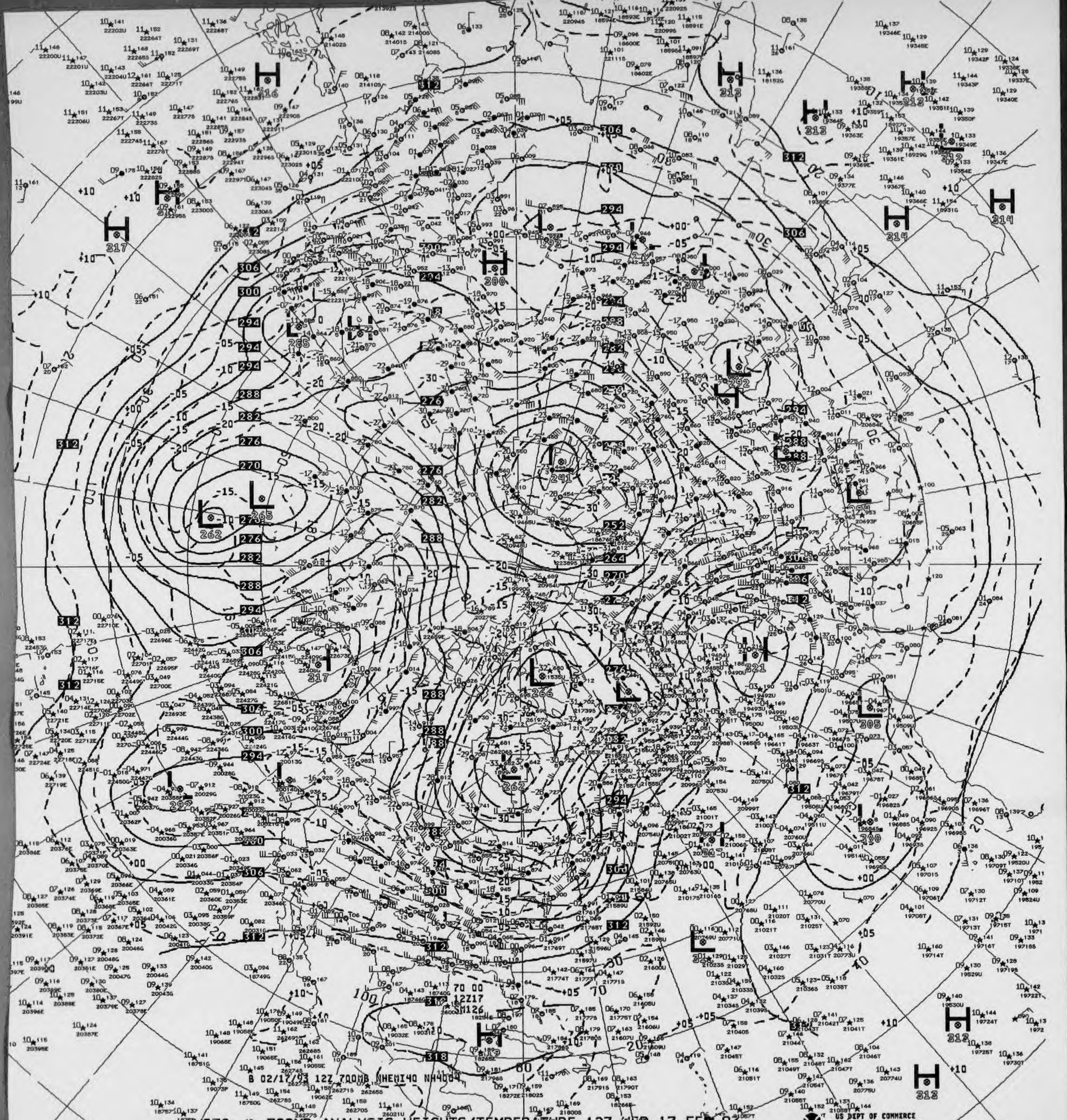
B 02/17/93 12Z 700MB NHEMI40 NH4004
H
L
312
306
300
294
288
282
276
270
265
262
252
241
264
266
292
217
321
305
318

V8T2 700MB ANALYSIS HEIGHTS/TEMPERATURE 12Z WED 17 FEB 93

US DEPT OF COMMERCE
NOAA/NWS/NMC WASHINGTON

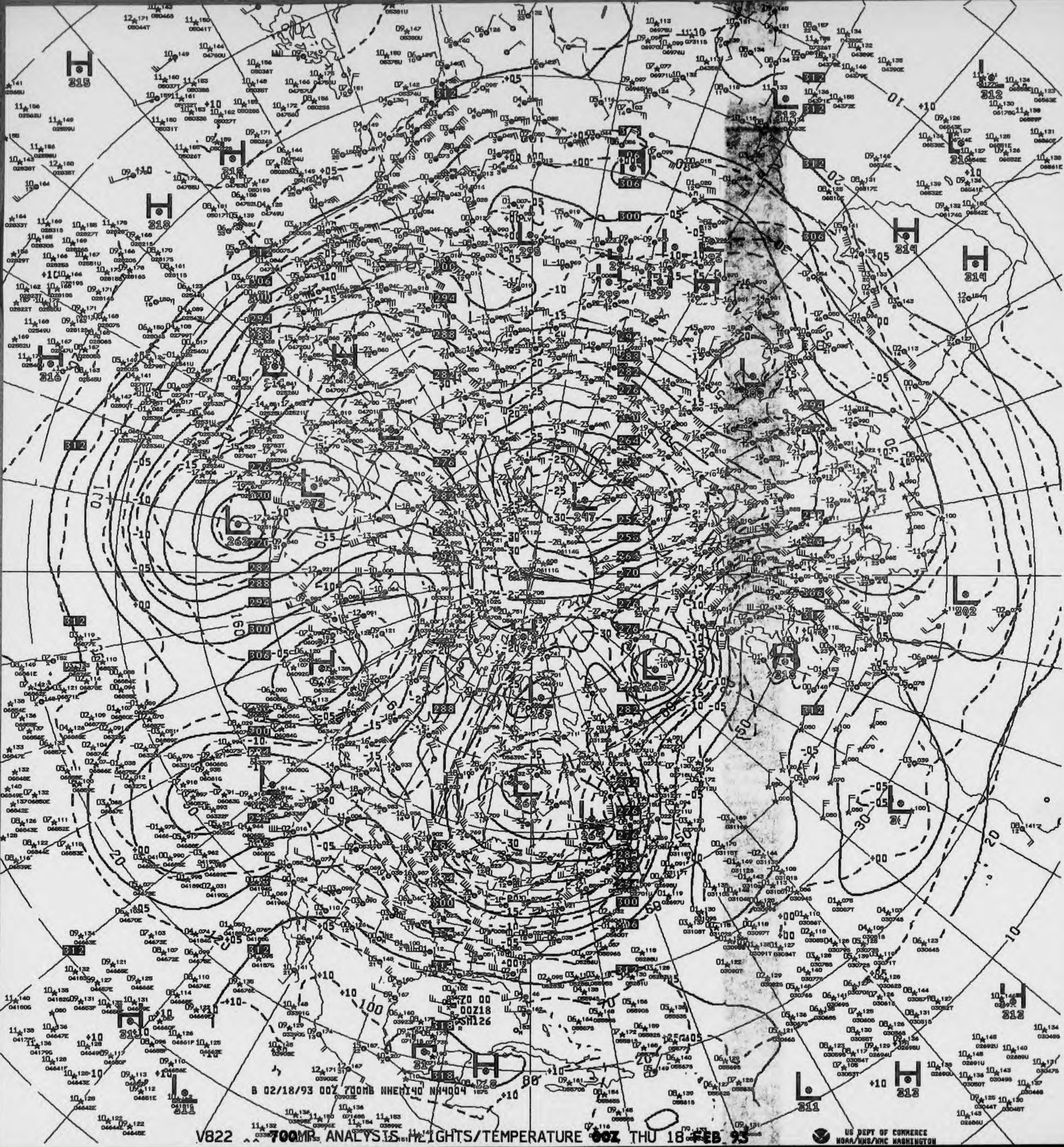

B 02/18/93 00Z 700MB NHEM140 NH4004

V822 700MB ANALYSIS HEIGHTS/TEMPERATURE 00Z THU 18 FEB 93

US DEPT OF COMMERCE
NOAA/NWS/NMC WASHINGTON

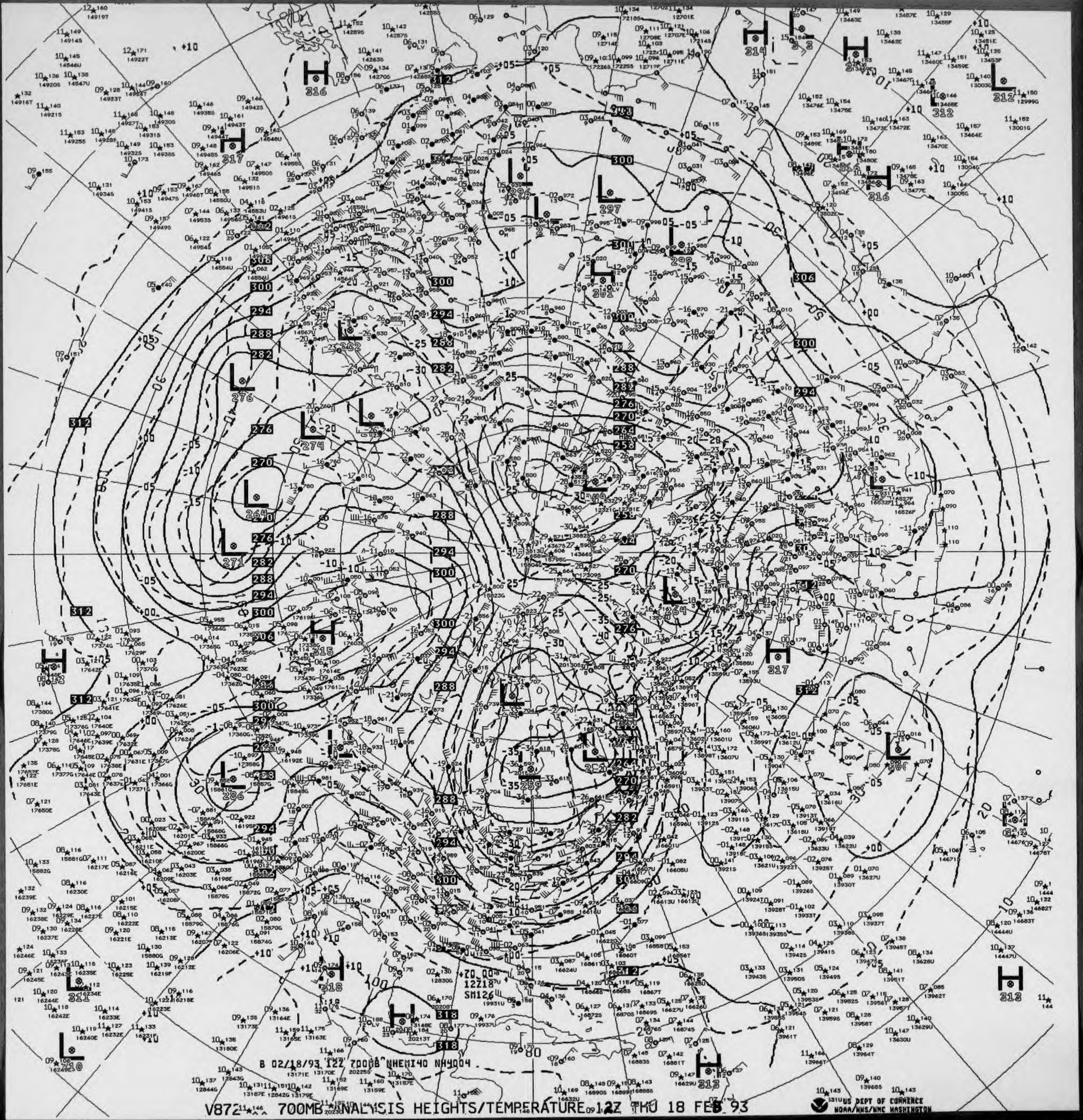

B 02/18/93 12Z 700MB NHEMI40 NH4004

V872 700MB ANALYSIS HEIGHTS/TEMPERATURE 12Z THU 18 FEB 93

US DEPT OF COMMERCE NOAA/NWS/NMC WASHINGTON

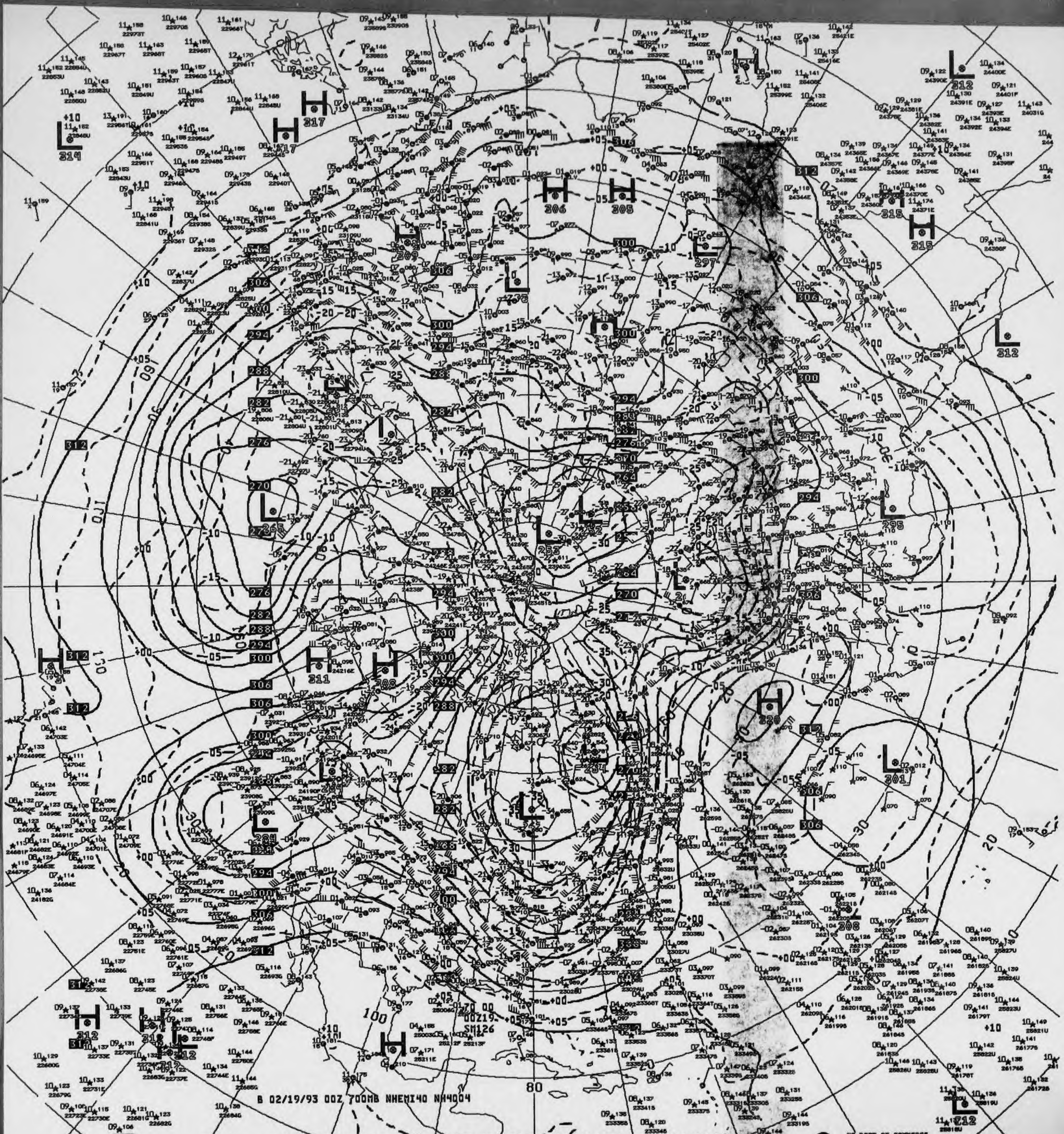
B 02/19/93 00Z 700MB NHEMI40 NH4004

V822 ^^ 700MB ANALYSIS HEIGHTS/TEMPERATURE 00Z FRI 19 FEB 93

US DEPT OF COMMERCE NOAA/NWS/NMC WASHINGTON

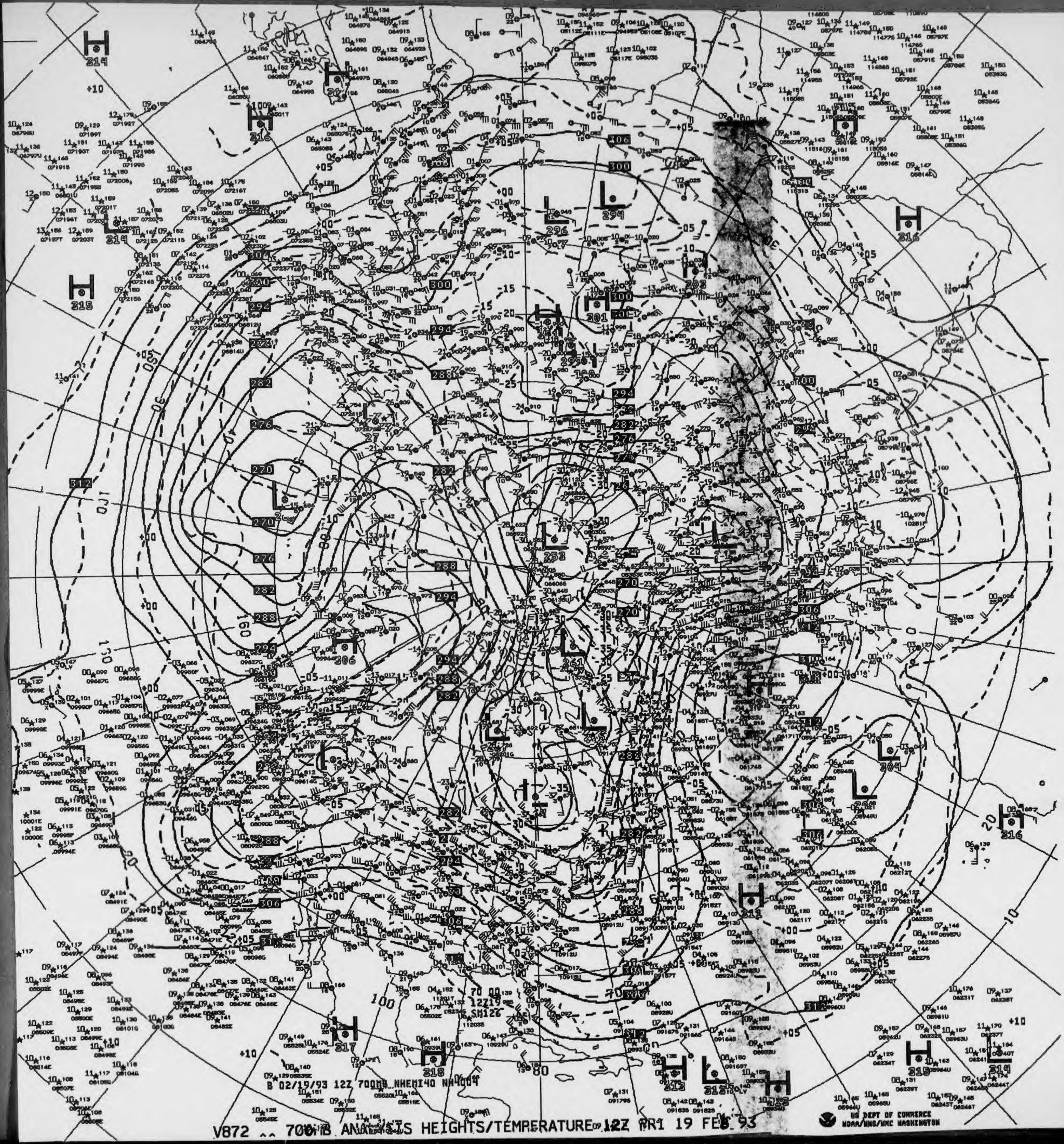
B 02/19/93 12Z 700MB NHEMI40 NH4004
US DEPT OF COMMERCE
NOAA/NWS/NMC WASHINGTON

V872 ^^ 700MB ANALYSIS HEIGHTS/TEMPERATURE 12Z FRI 19 FEB 93

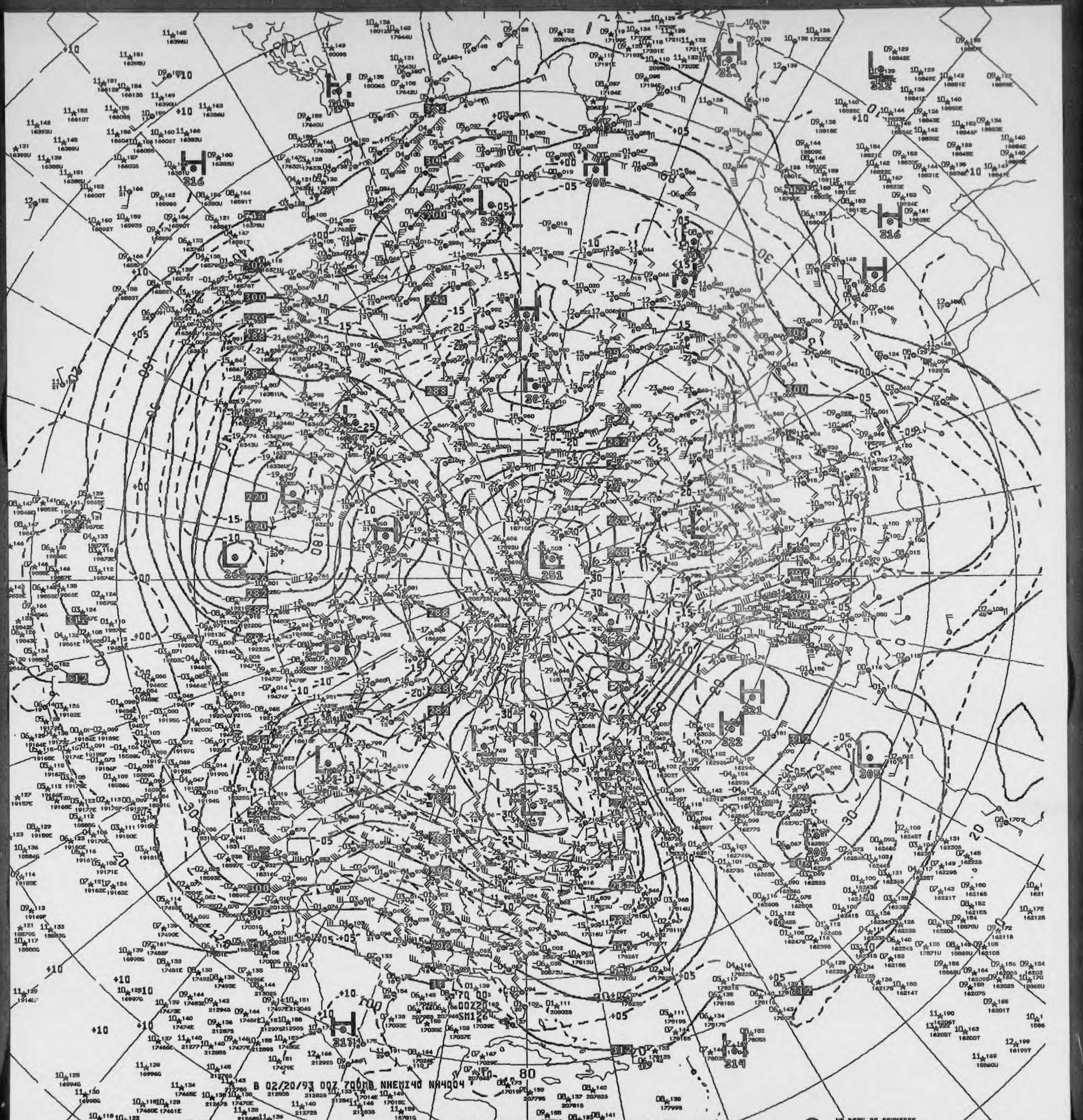
B 02/20/93 00Z 700MB NHEMI40 NH4004

700MB ANALYSIS HEIGHTS/TEMPERATURE 00Z SAT 20 FEB 93

US DEPT OF COMMERCE
NOAA/NWS/NMC WASHINGTON

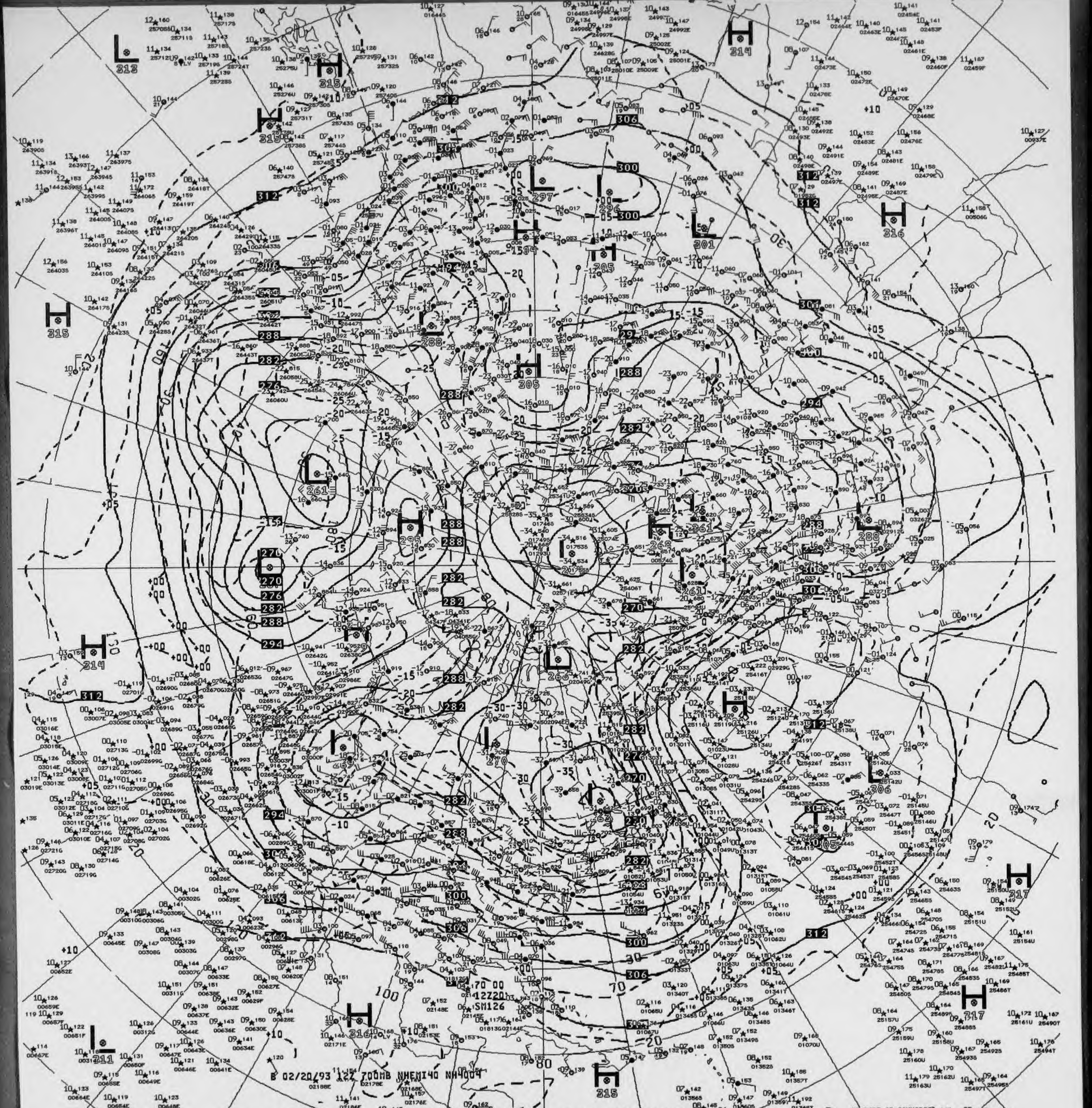
B 02/20/93 12Z 700MB NHEMI40 NH4004

V872 ^^700MB ANALYSIS HEIGHTS/TEMPERATURE 12Z SAT 20 FEB 93

US DEPT OF COMMERCE
NOAA/NWS/NMC WASHINGTON

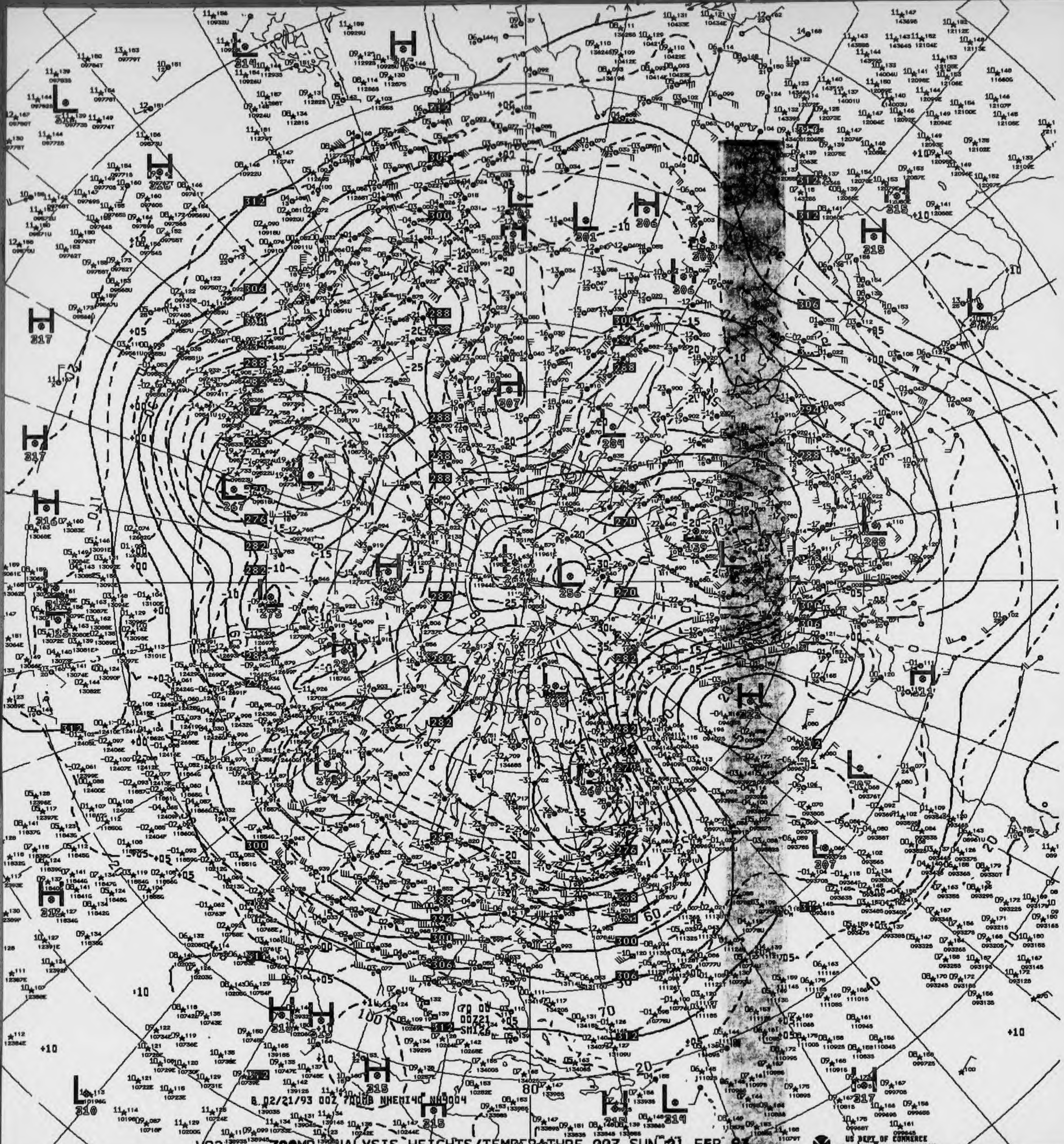
8 02/21/93 00Z 700MB NHEMI4C NH9004
00Z21
SM126

V822 ^^ 700MB ANALYSIS HEIGHTS/TEMPERATURE 00Z SUN 21 FEB 93

US DEPT OF COMMERCE
NOAA/NWS/NMC WASHINGTON

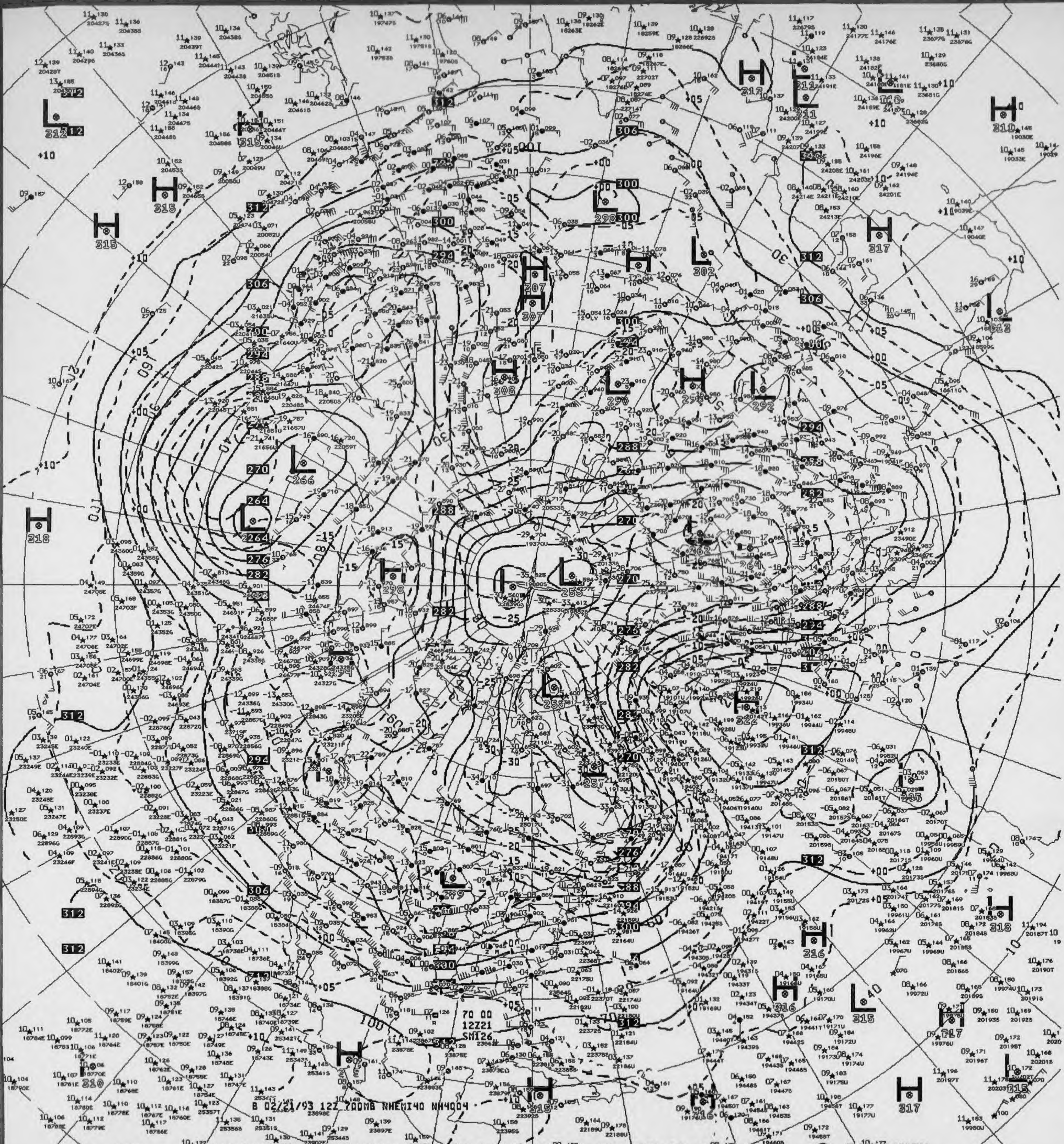
70 00
12Z21
SMI26
B 02/21/93 12Z 700MB NHEMI40 NH4004

7672 ^^ 700MB ANALYSIS HEIGHTS/TEMPERATURE 12Z SUN 21 FEB 93

US DEPT OF COMMERCE
NOAA/NWS/NMC WASHINGTON

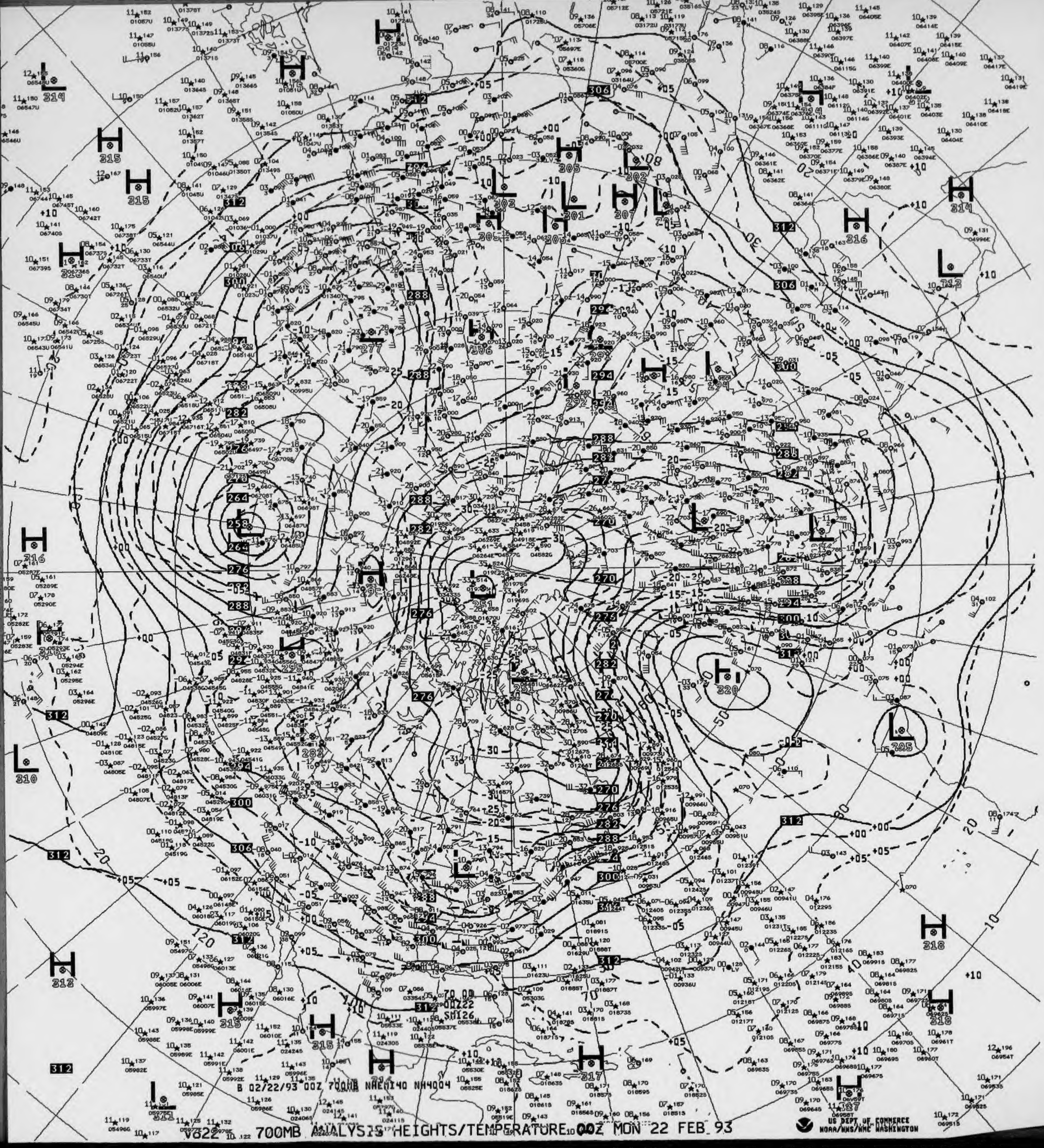
B 02/22/93 00Z 700MB NHEMI40 NH4004
US DEPT OF COMMERCE
NOAA/NWS/NMC WASHINGTON

V822 700MB ANALYSIS HEIGHTS/TEMPERATURE 00Z MON 22 FEB 93

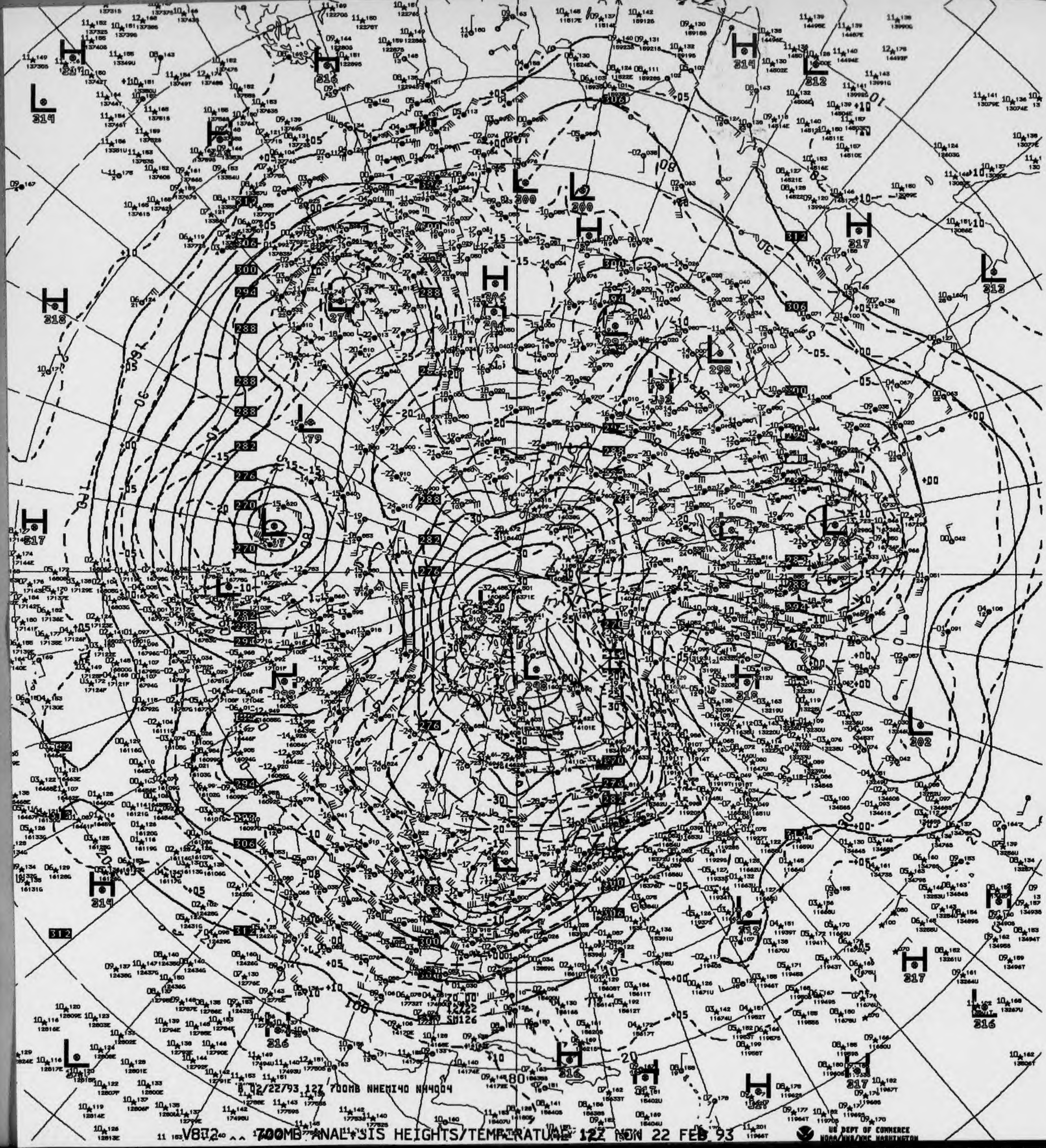

8 02/22/93 12Z 700MB NHEMI40 NH4004

V872 ^^ 700MB ANALYSIS HEIGHTS/TEMPERATURE 12Z MON 22 FEB 93

US DEPT OF COMMERCE
NOAA/NWS/NMC WASHINGTON

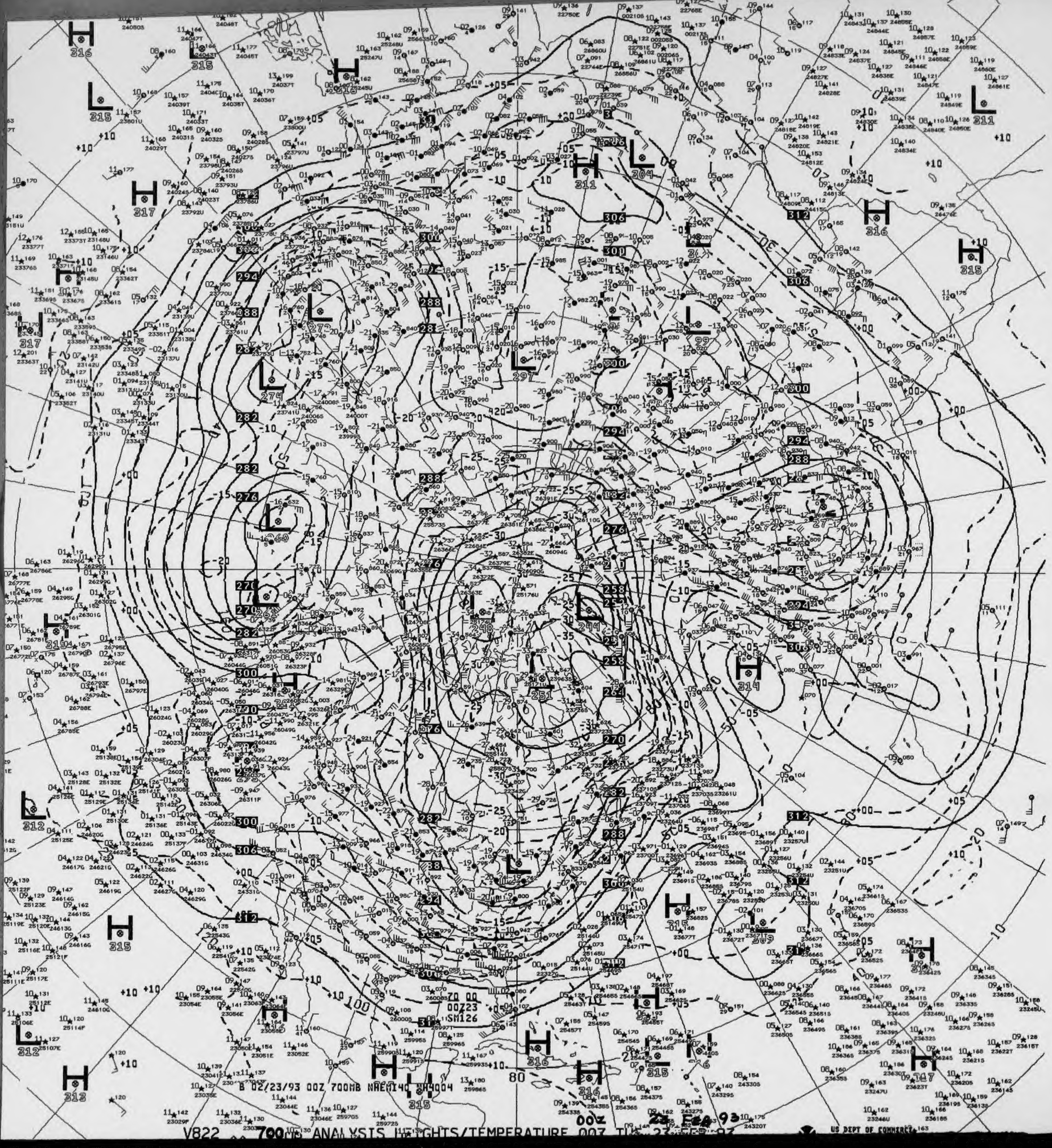
00Z23
SM126
B 02/23/93 00Z 700MB NAEMI40 NH4004

00Z 23 Feb 93

V822 700MB ANALYSIS HEIGHTS/TEMPERATURE 00Z TUE 23 FEB 93

US DEPT OF COMMERCE

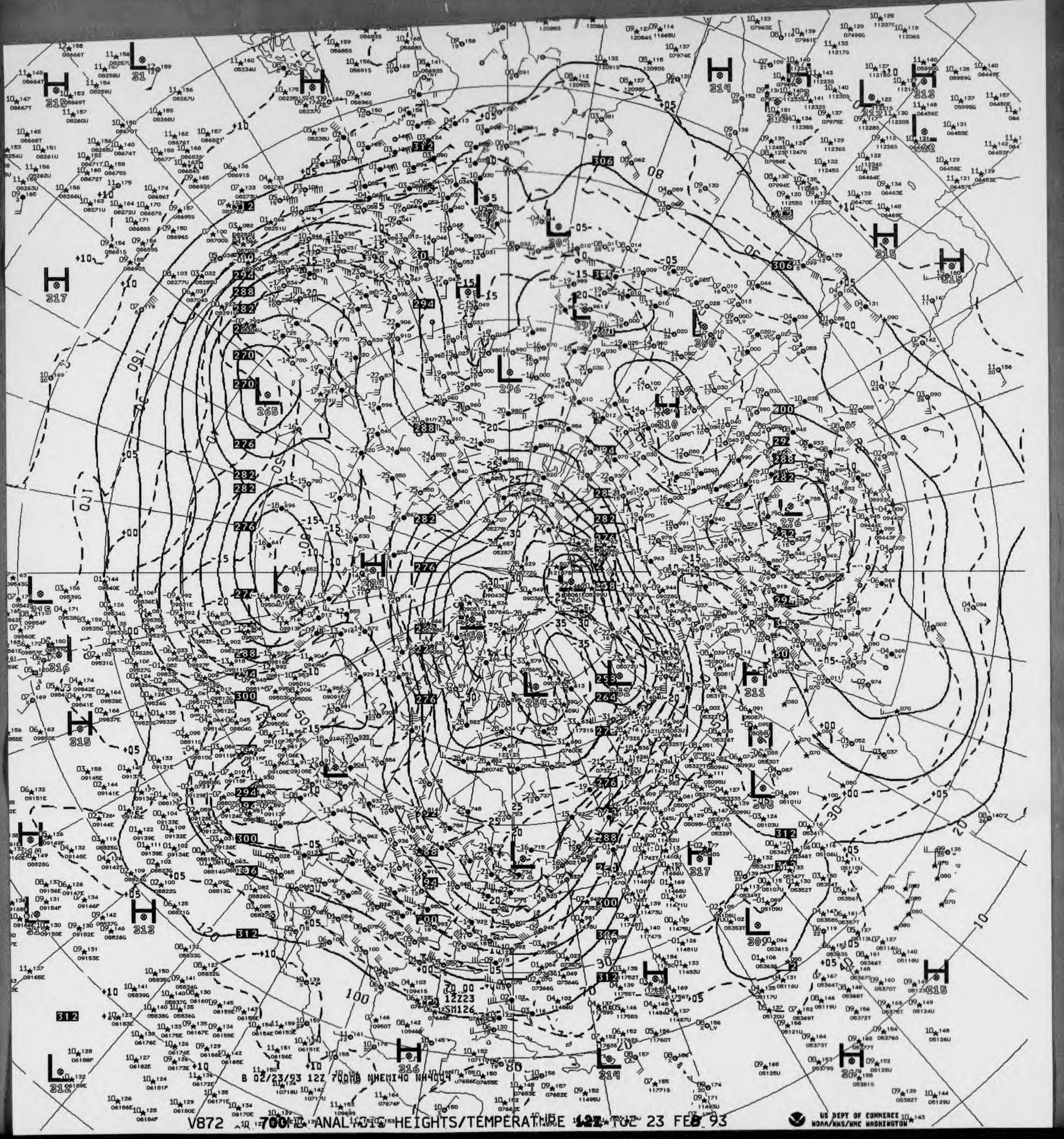
B 02/23/93 12Z 700MB NHEMI40 NH4004
70.00
12Z23
SM126

V872 700MB ANALYSIS HEIGHTS/TEMPERATURE 12Z TUE 23 FEB 93

US DEPT OF COMMERCE
NOAA/NWS/NMC WASHINGTON

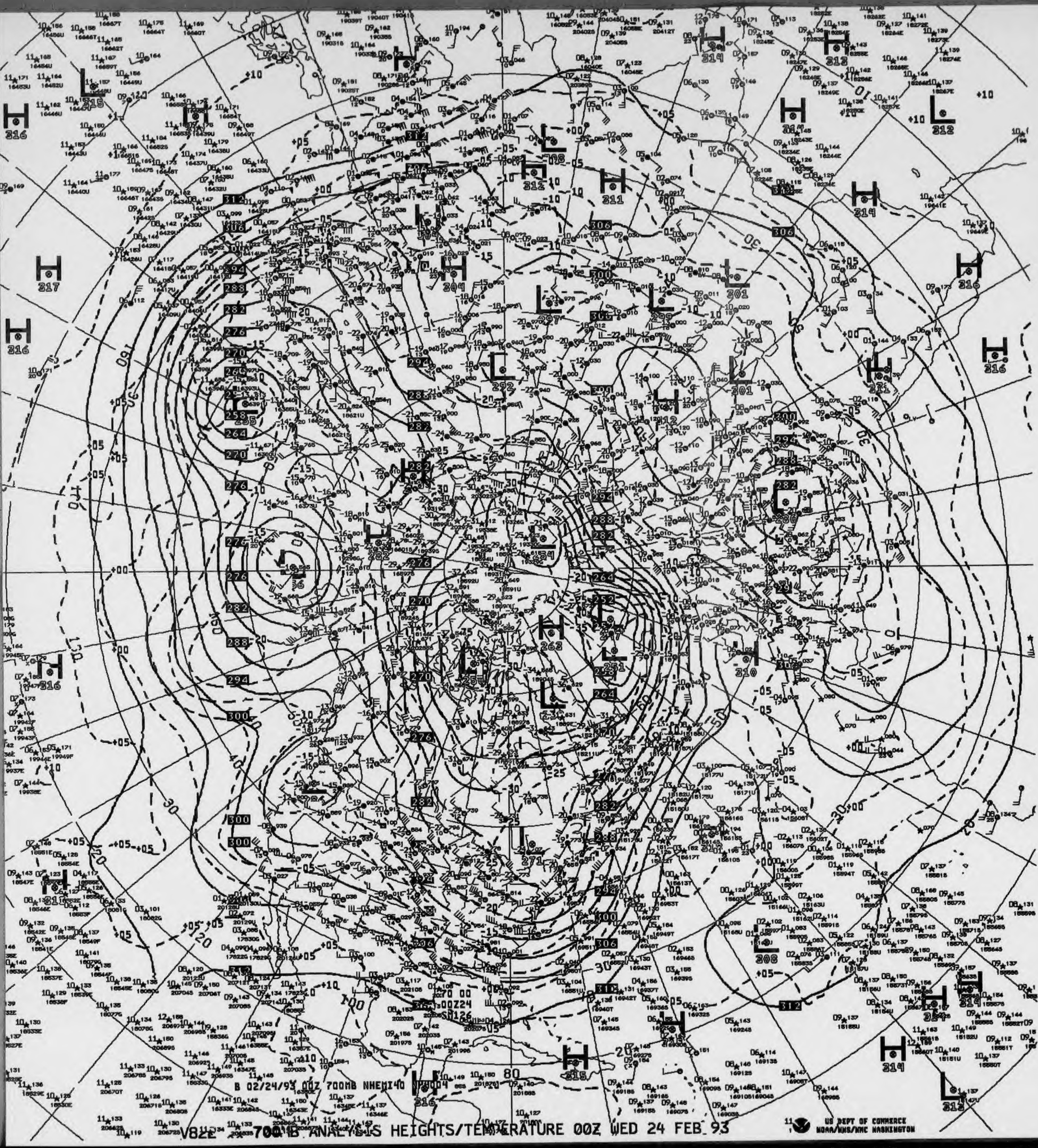

B 02/24/93 00Z 700MB NHEMI40

V82E 700MB ANALYSIS HEIGHTS/TEMPERATURE 00Z WED 24 FEB 93

US DEPT OF COMMERCE
NOAA/NWS/NMC WASHINGTON

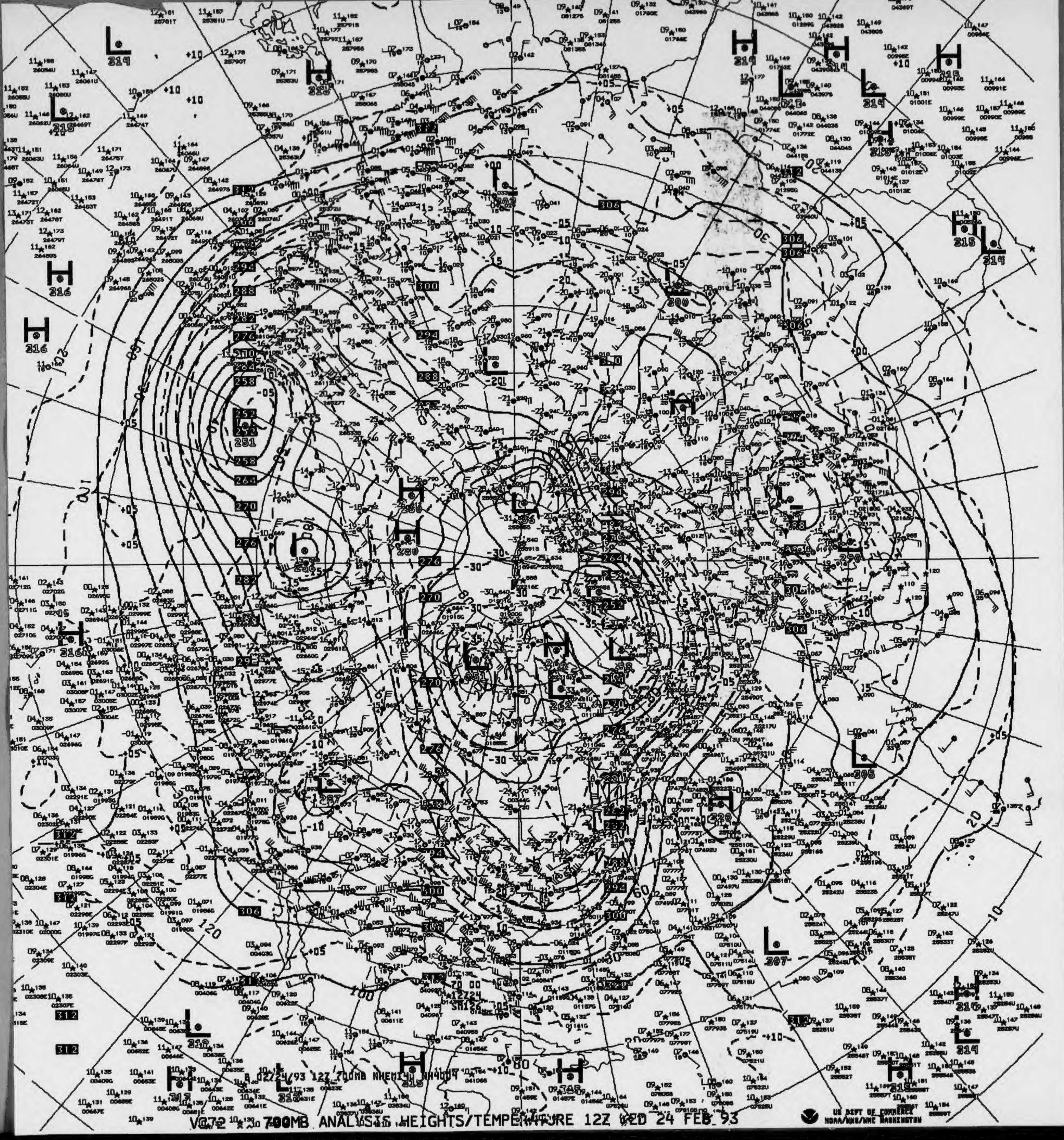
A 02/24/93 12Z 700MB NHEMI4H NH4004

V072 700MB ANALYSIS HEIGHTS/TEMPERATURE 12Z WED 24 FEB 93

US DEPT OF COMMERCE
NOAA/NWS/NMC WASHINGTON

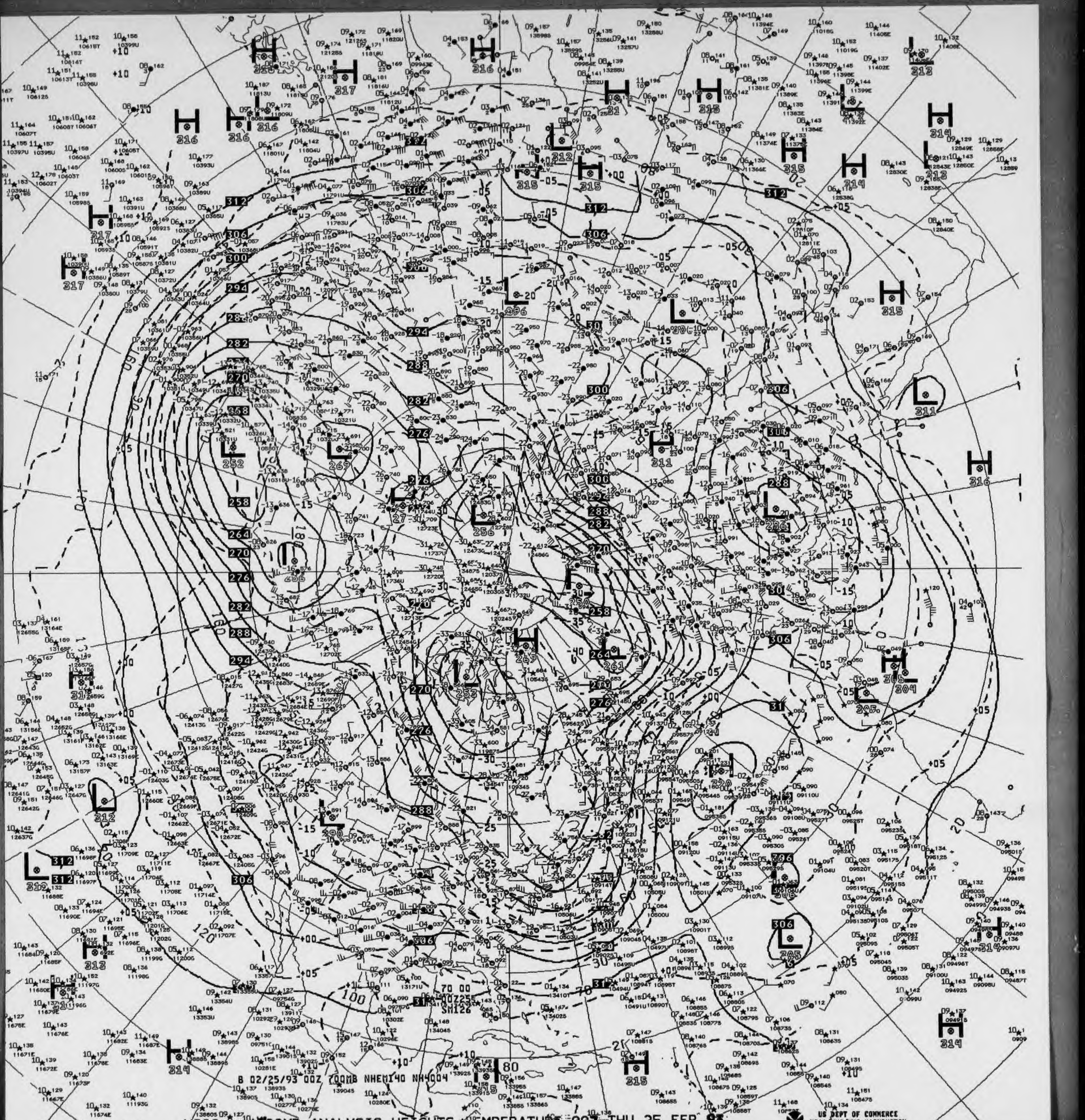

B 02/25/93 00Z 700MB NHEMI40 NH4004

V822 700MB ANALYSIS HEIGHTS/TEMPERATURE 00Z THU 25 FEB 93

US DEPT OF COMMERCE
NOAA/NWS/NMC WASHINGTON

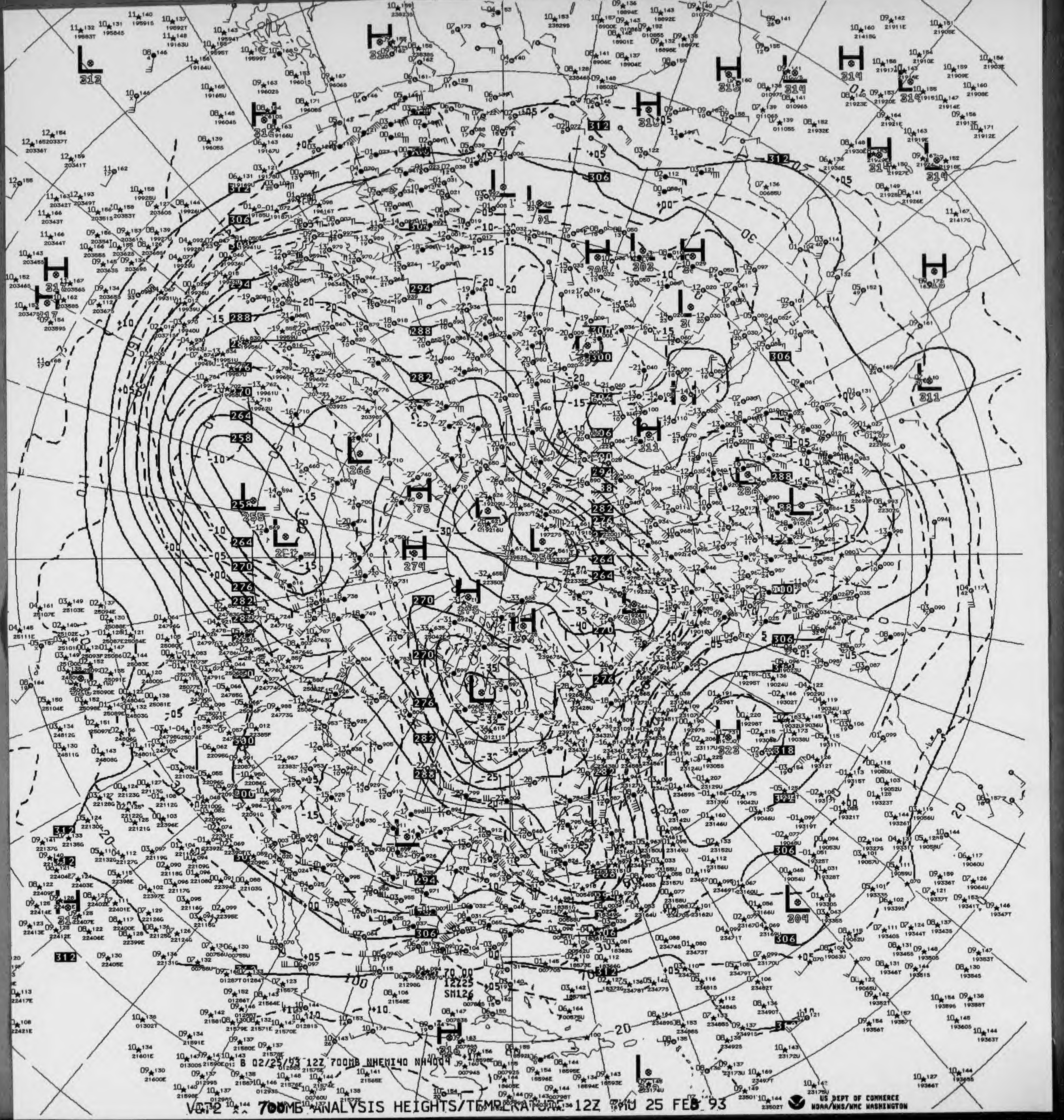
B 02/25/93 12Z 700MB NHEMI40 NH4004
12Z25
SM126

VGT2 700MB ANALYSIS HEIGHTS/TEMPERATURE 12Z THU 25 FEB 93

US DEPT OF COMMERCE
NOAA/NWS/NMC WASHINGTON

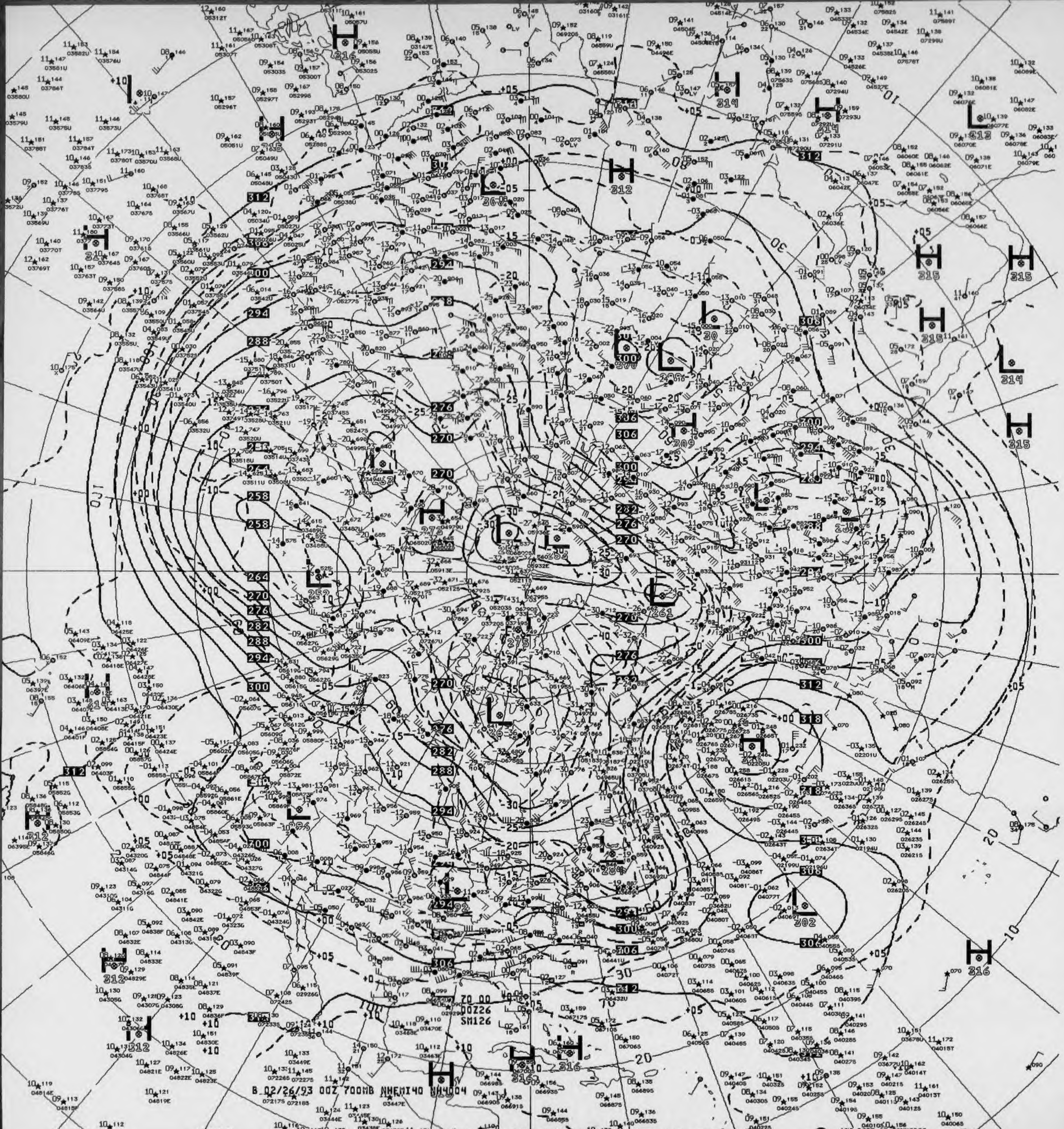
B 02/26/93 00Z 700MB NHEMI40 NH4004
00Z26
SM126

V822 ^^ 700MB ANALYSIS HEIGHTS/TEMPERATURE 00Z FRI 26 FEB 93

US DEPT OF COMMERCE
NOAA/NWS/NMC WASHINGTON

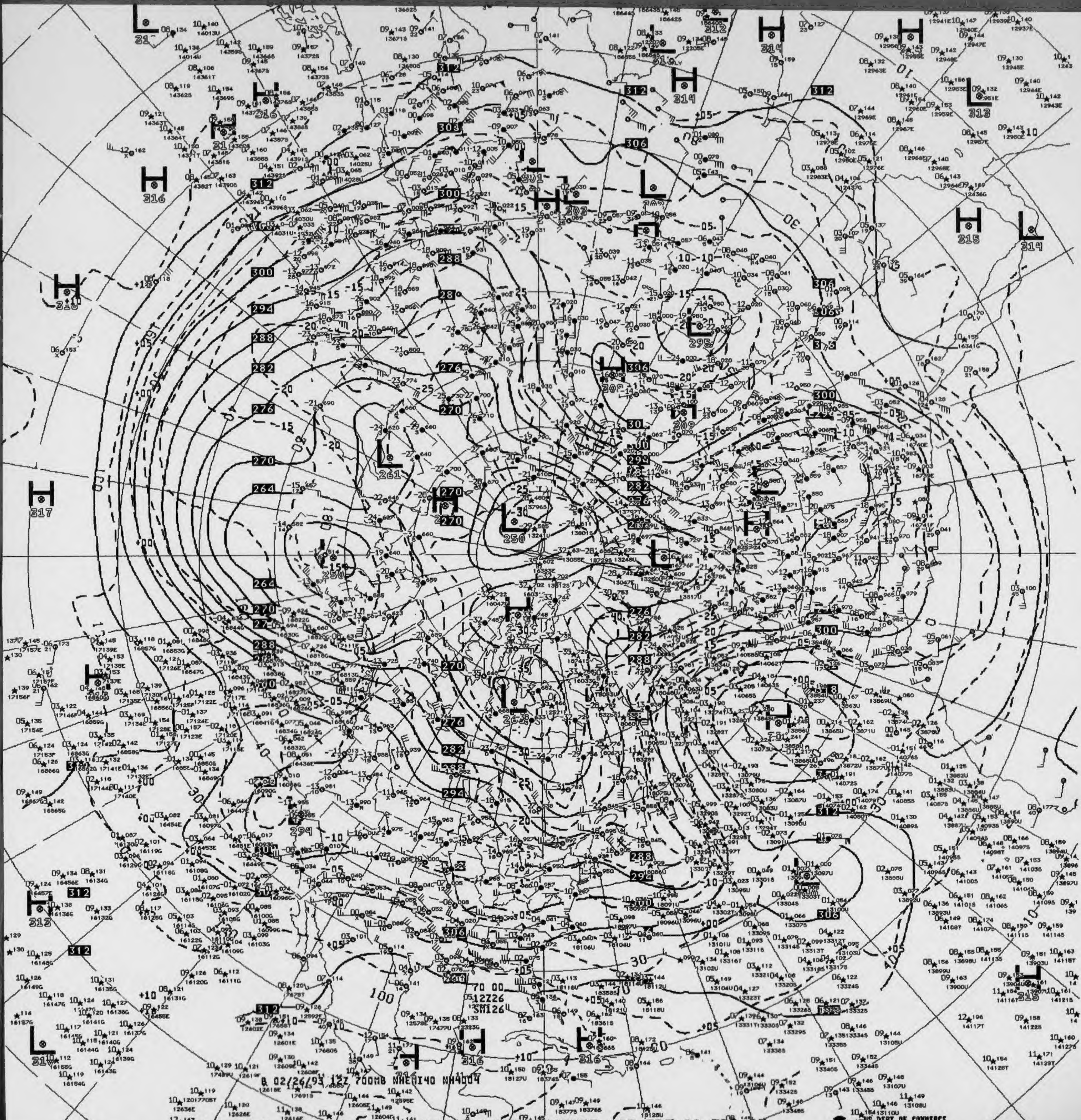
B 02/26/93 12Z 700MB NHEMI40 NH4004
12Z26
SM126

1872 700MB ANALYSIS HEIGHTS/TEMPERATURE 12Z FRI 26 FEB 93

US DEPT OF COMMERCE
NOAA/NWS/NMC WASHINGTON

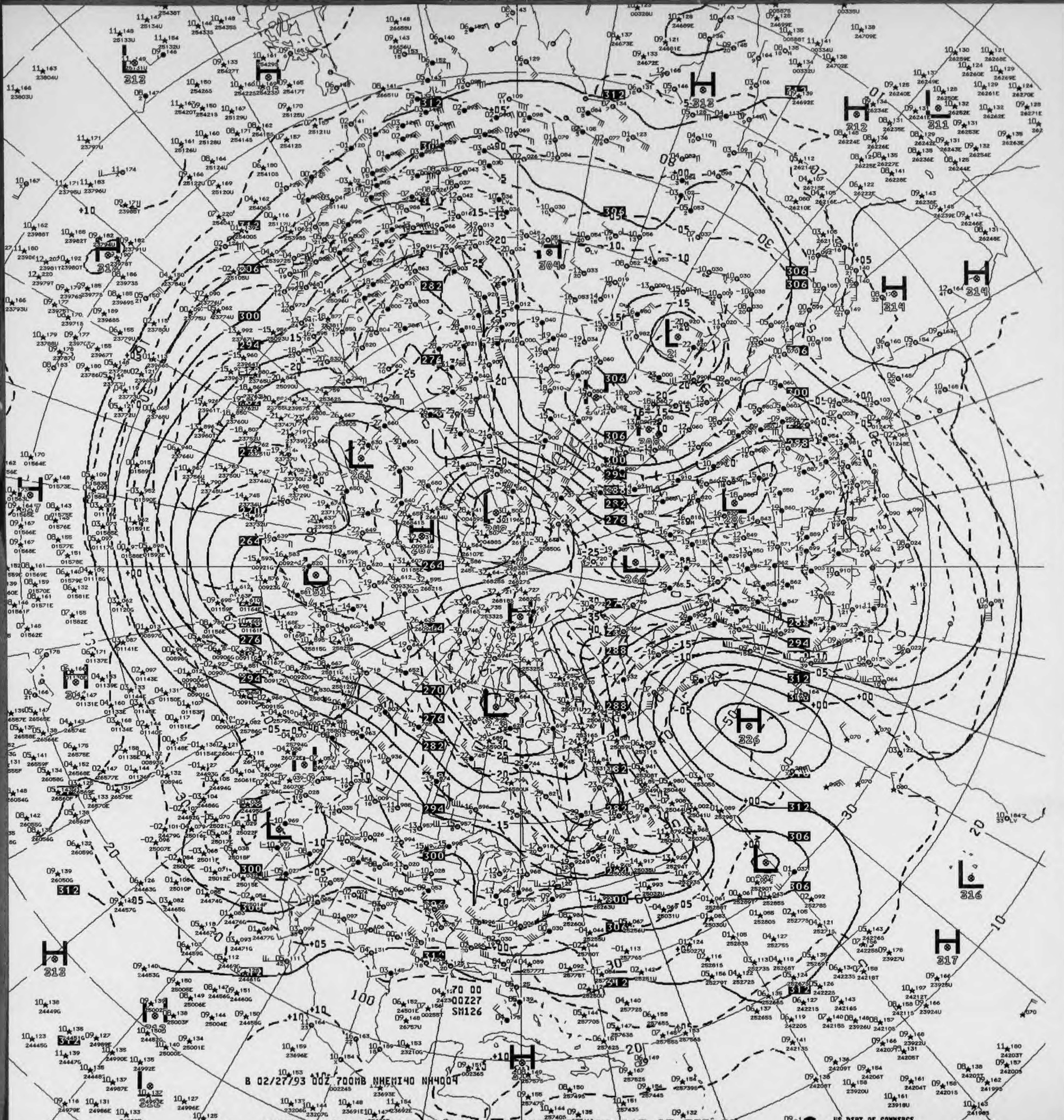
70 00
00Z27
SM126
B 02/27/93 00Z 700MB NHEMI40 NH4004

V022 ^^ 700MB ANALYSIS HEIGHTS/TEMPERATURE 00Z SAT 27 FEB 93

US DEPT OF COMMERCE
NOAA/NWS/NMC WASHINGTON

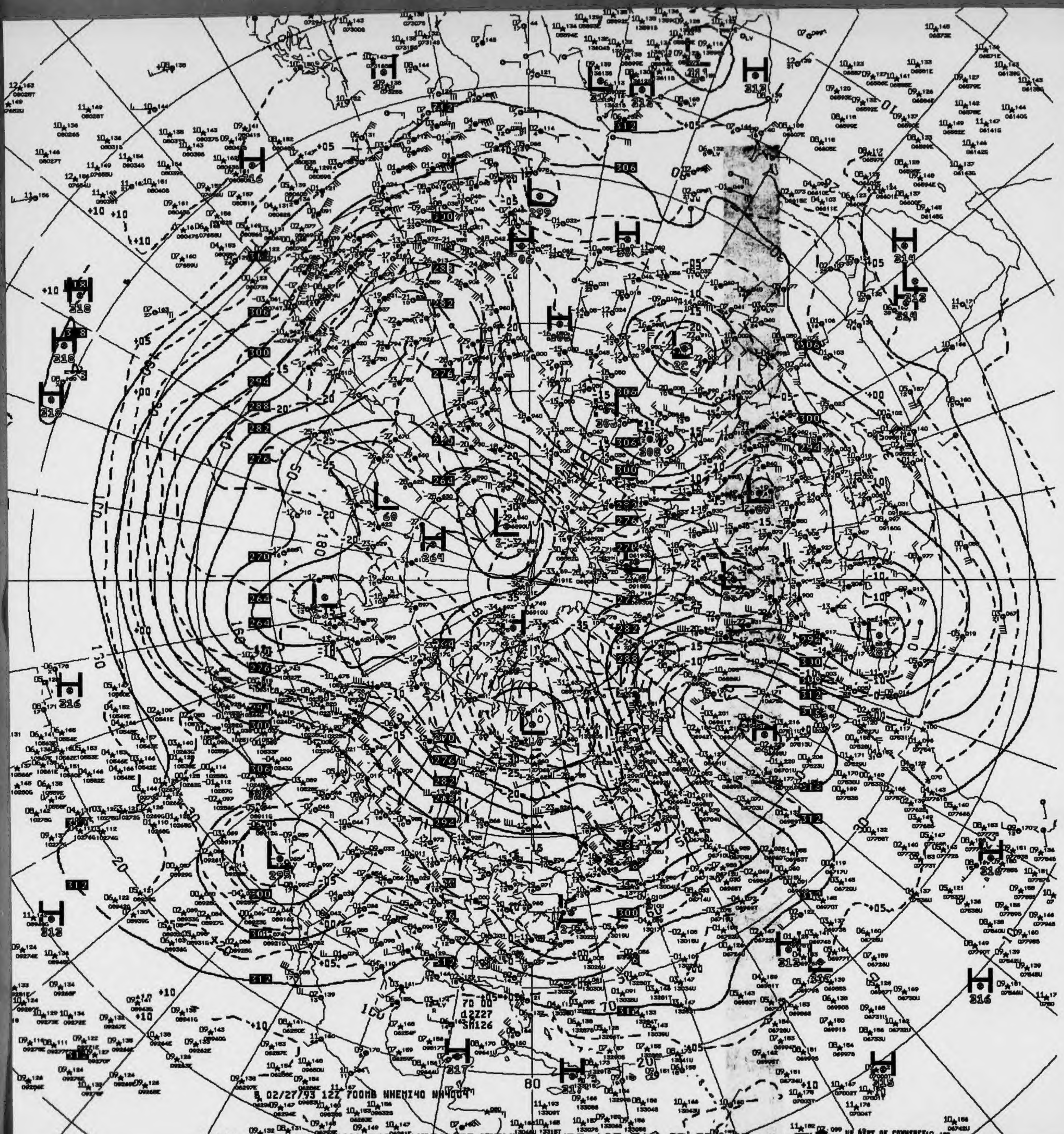
B 02/27/93 12Z 700MB NHEMI40 NH4004
70 00
12Z27
SM126

V0?2 ^^ 700MB ANALYSIS HEIGHTS/TEMPERATURE 12Z SAT 27 FEB 93

US DEPT OF COMMERCE
NOAA/NWS/NMC WASHINGTON

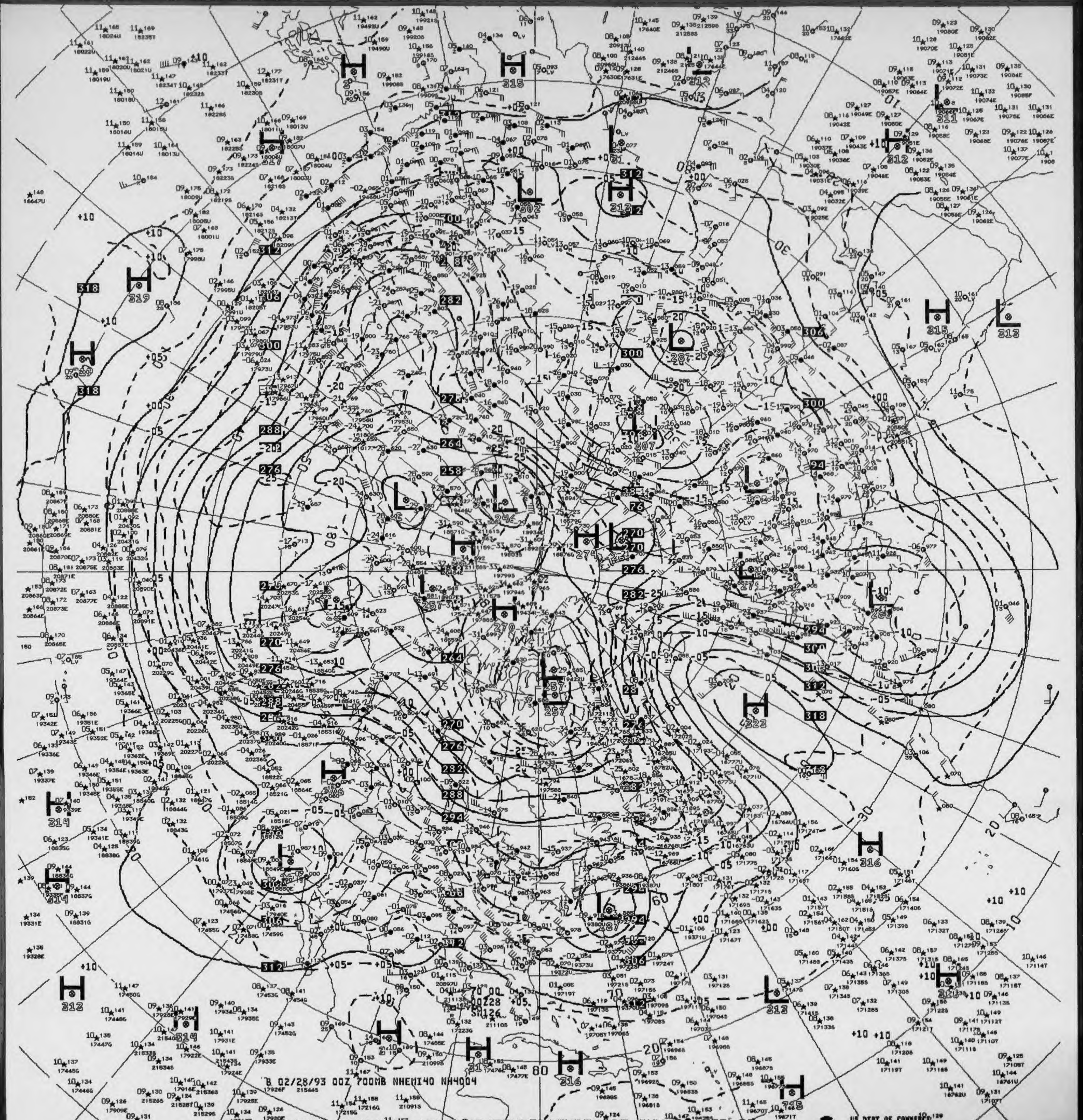

B 02/28/93 00Z 700MB NHEMI40 NH4004

V8.2 700MB ANALYSIS HEIGHTS/TEMPERATURE 00Z SUN 28 FEB 93

US DEPT OF COMMERCE
NOAA/NWS/NMC WASHINGTON

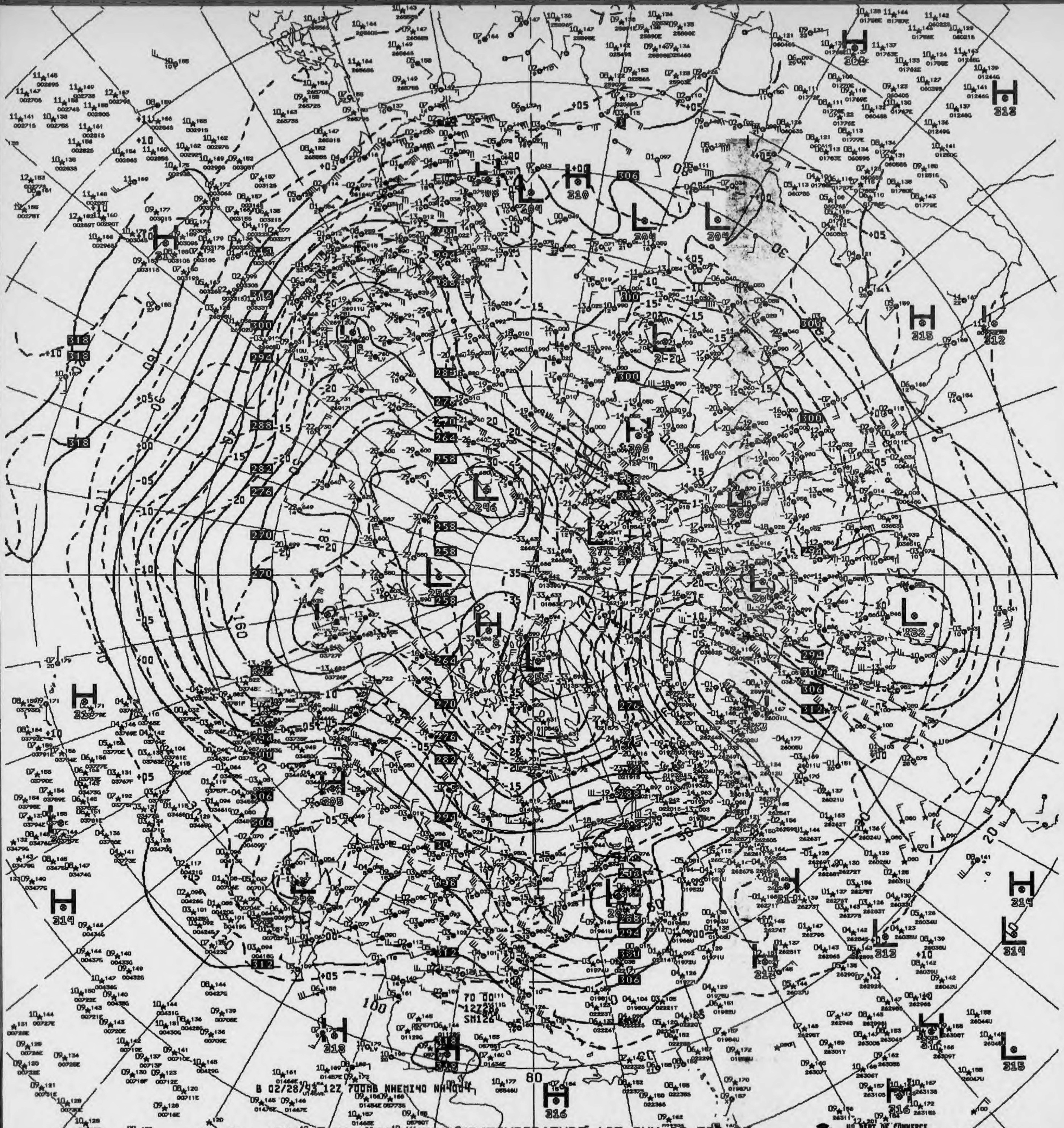
B 02/28/93 12Z 700MB NHEMI40 NH4004

V872 ^^ 700MB ANALYSIS HEIGHTS/TEMPERATURE 12Z SUN 28 FEB 93

US DEPT OF COMMERCE
NOAA/NWS/NMC WASHINGTON

AA Form 48 - 362B
ev. 8 - 83)

U.S. Department of Commerce
National Oceanic and Atmospheric Administration
National Environmental Satellite, Data, and Information Servic
National Climatic Data Center

500 MB CONSTANT PRESSURE CHARTS

NORTHERN HEMISPHERE NWP

ALL RECORDS ARE THE BEST AVAILABLE FOR FILMING

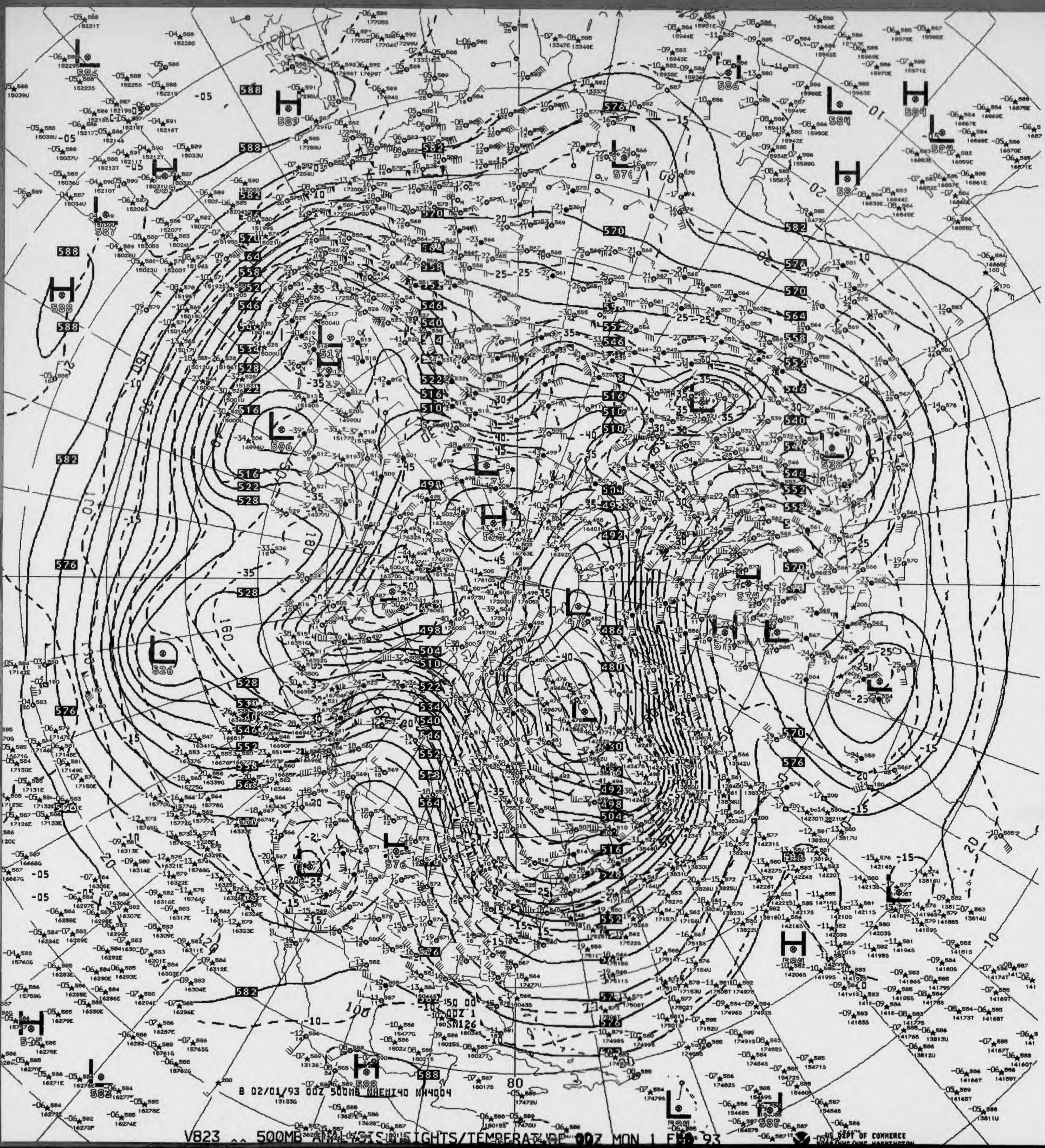
B 02/01/93 00Z 500MB NHEMI40 NH4004
80
US DEPT OF COMMERCE
NOAA/NWS/NMC WASHINGTON

V823 ^^ 500MB ANALYSIS HEIGHTS/TEMPERATURE 00Z MON 1 FEB 93

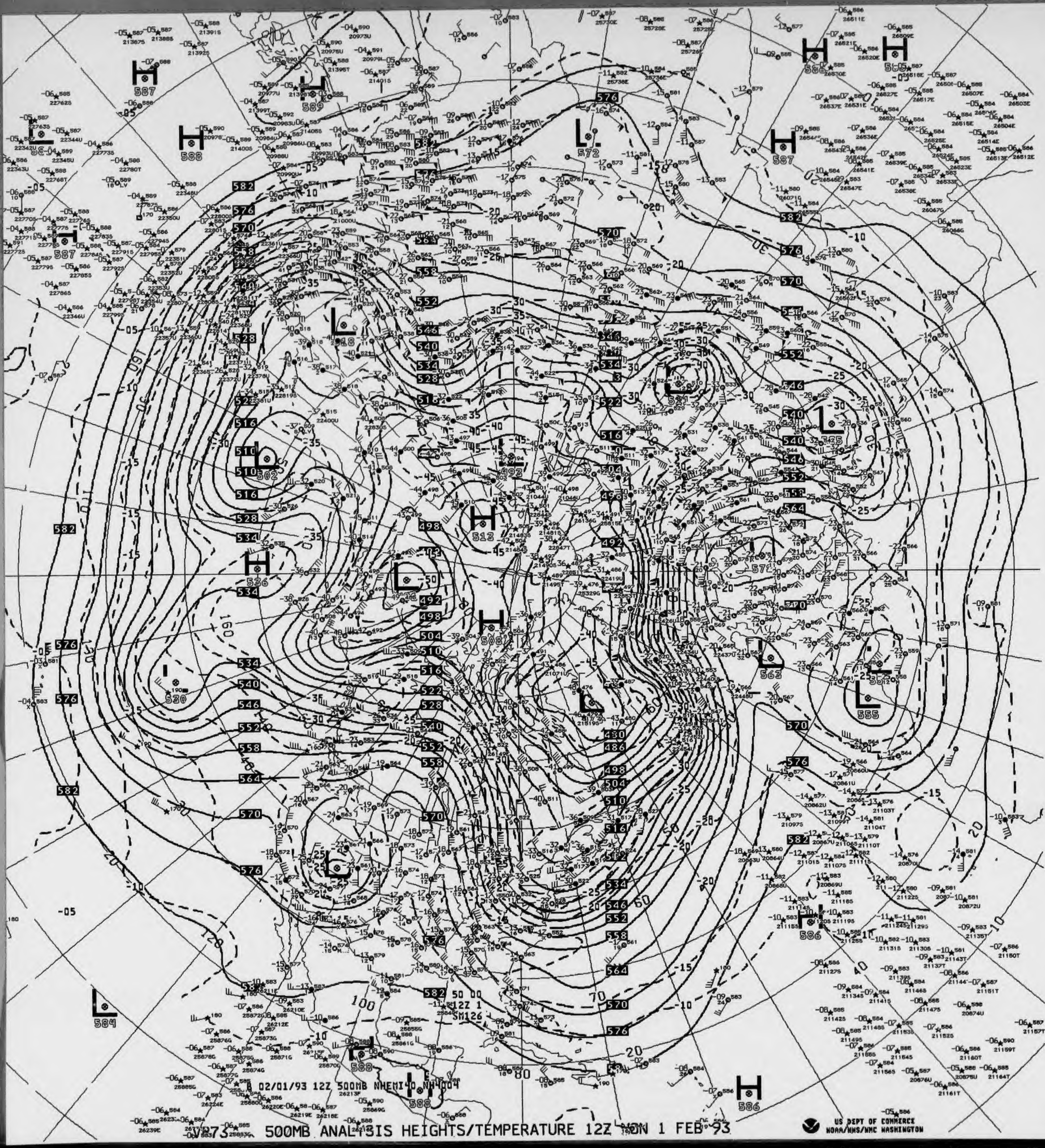
8 02/01/93 12Z 500MB NHEMI40 NH4004
50 00
12Z 1
SM126

VB73 500MB ANALYSIS HEIGHTS/TEMPERATURE 12Z MON 1 FEB 93

US DEPT OF COMMERCE
NOAA/NWS/NMC WASHINGTON

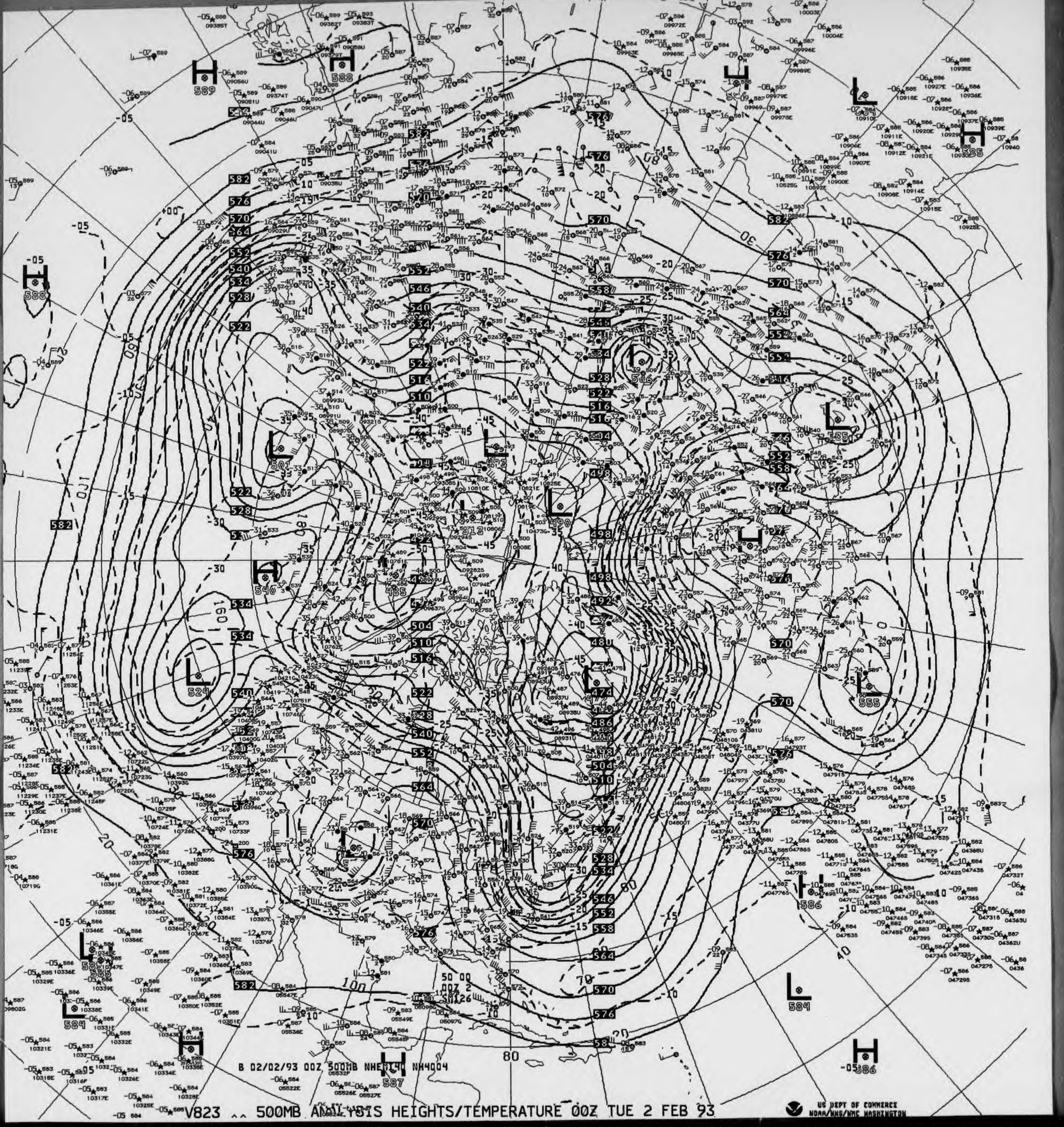
B 02/02/93 00Z 500MB NHEM140 NH4004
US DEPT OF COMMERCE
NOAA/NWS/NMC WASHINGTON

V823 ^^ 500MB ANALYSIS HEIGHTS/TEMPERATURE 00Z TUE 2 FEB 93

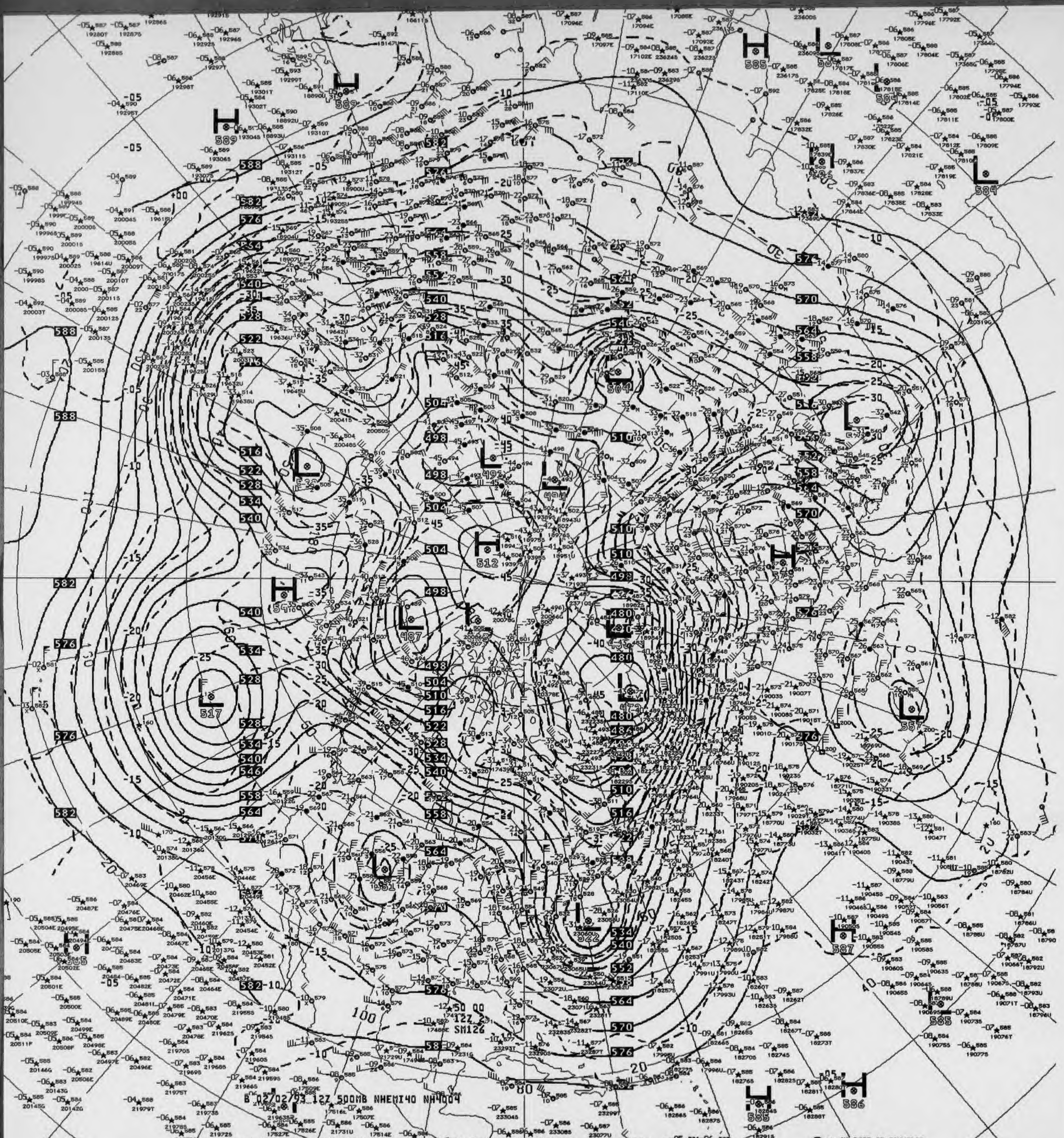
B 02/02/93 12Z 500MB NHEMI40 NH4004

V873 500MB ANALYSIS HEIGHTS/TEMPERATURE 12Z TUE 2 FEB 93

US DEPT OF COMMERCE
NOAA/NWS/NMC WASHINGTON

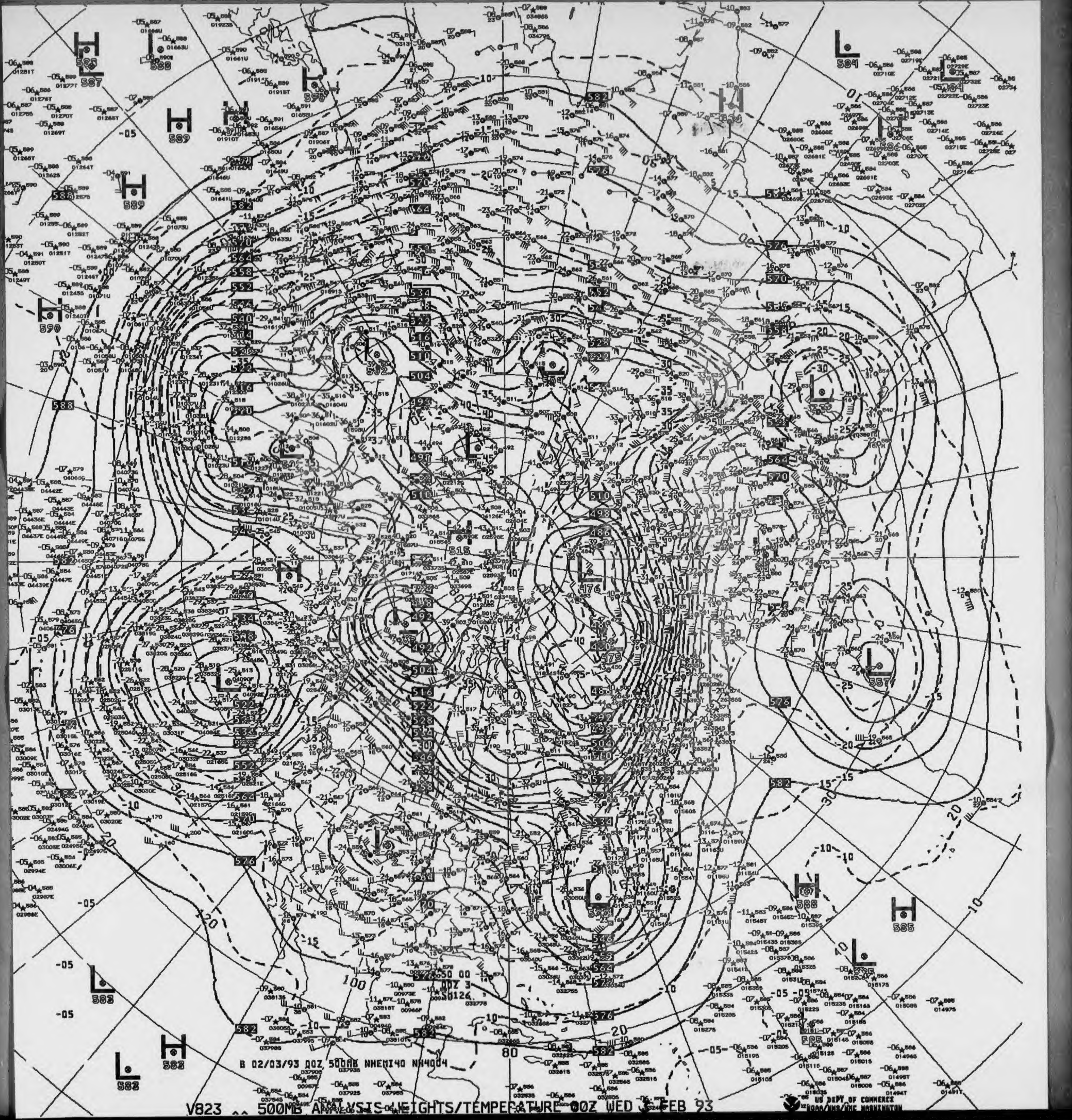
H
585
H
588
L
587
H
570
H
589
H
589
H
590
L
584
L
502
L
476
L
557
L
522
H
586
H
585
L
583
L
583
H
582
H
515
-05
-10
-15
-20
-25
-30
-35
-40
582
576
570
564
558
552
546
540
534
528
522
516
510
504
498
492
486
80
100

B 02/03/93 00Z 500MB NHEMI40 NA4004

V823 ^^ 500MB ANALYSIS HEIGHTS/TEMPERATURE 00Z WED 3 FEB 93

US DEPT OF COMMERCE
NOAA/NWS/NMC WASHINGTON

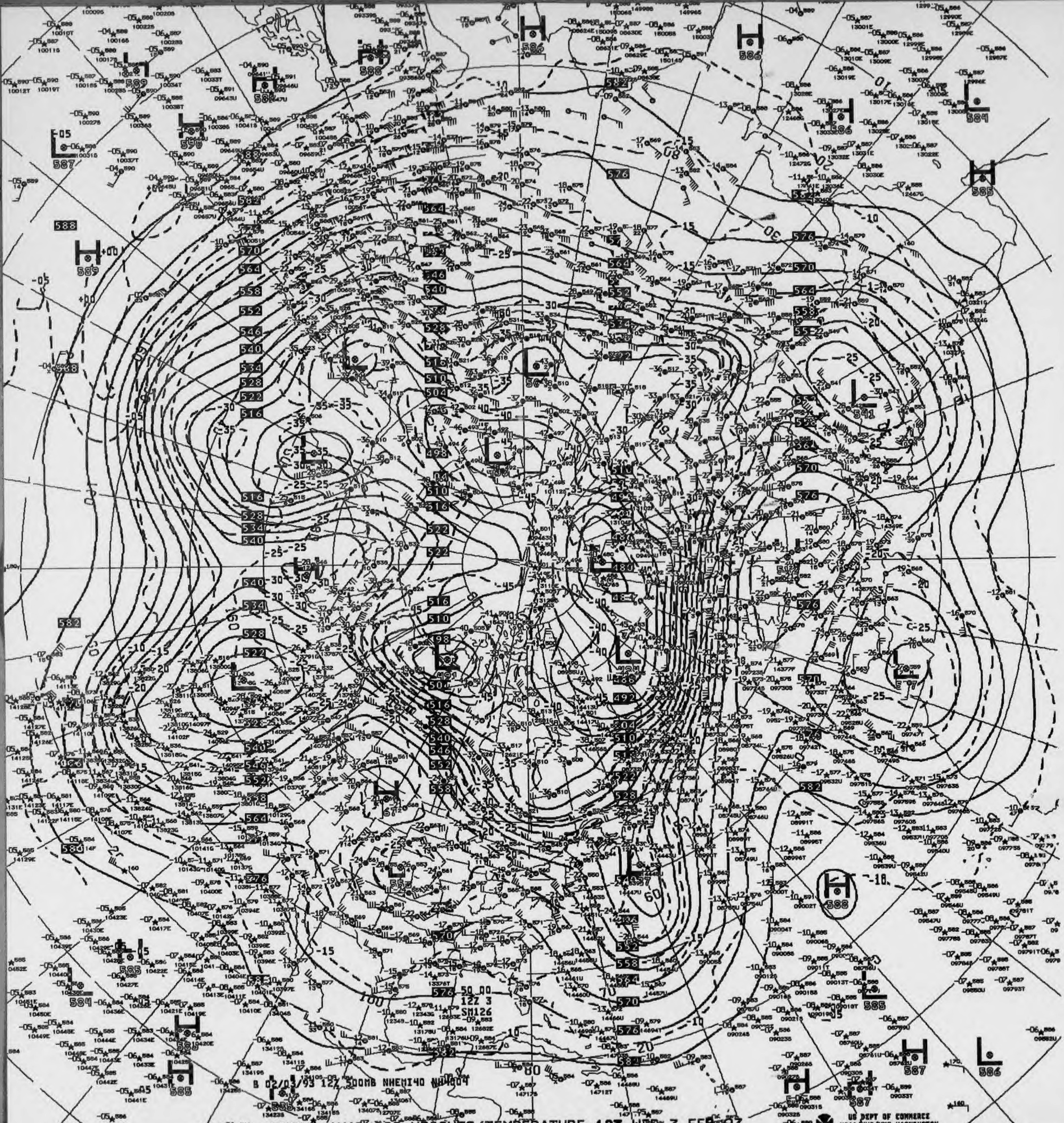
B 02/03/93 12Z 500MB NHEMI40 NH4004
50 00
12Z 3
SM126

V873 500MB ANALYSIS HEIGHTS/TEMPERATURE 12Z WED 3 FEB 93

US DEPT OF COMMERCE
NOAA/NWS/NMC WASHINGTON

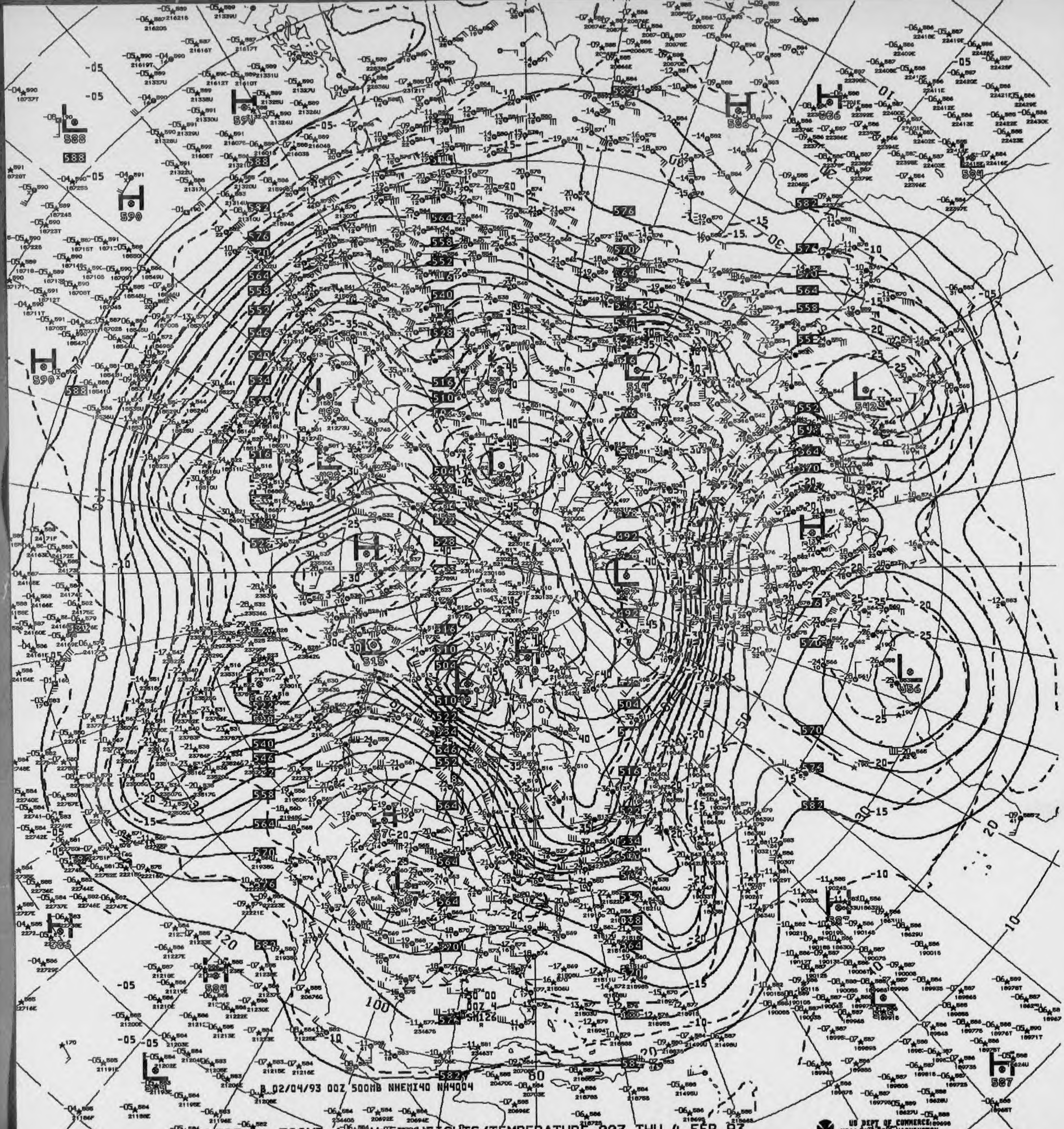
B 02/04/93 00Z 500MB NHEMI40 NH4004

V823 500MB ANALYSIS HEIGHTS/TEMPERATURE 00Z THU 4 FEB 93

US DEPT OF COMMERCE
NOAA/NWS/NMC WASHINGTON

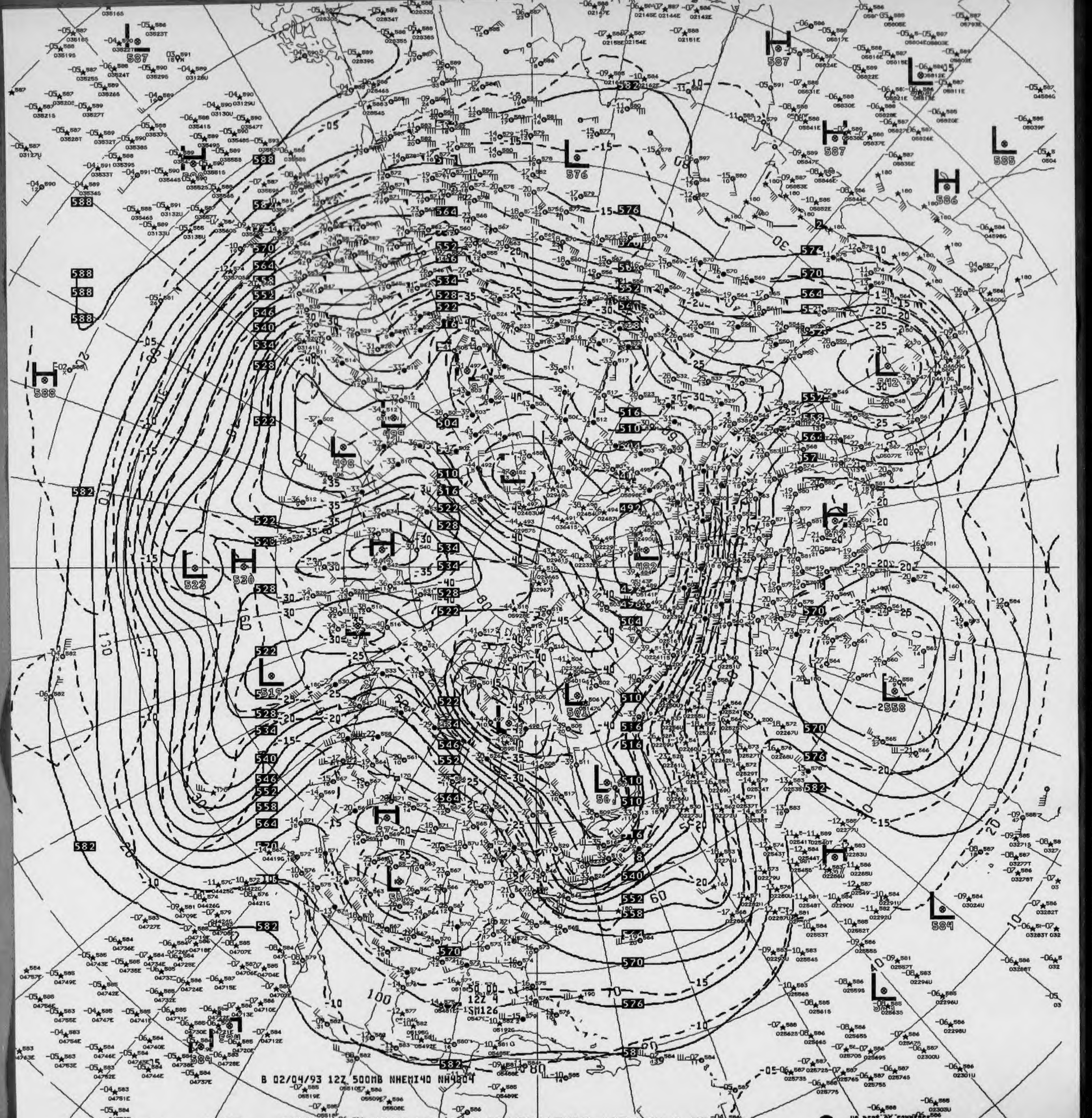

B 02/04/93 12Z 500MB NHEMI40 NH4804

V873 ^^ 500MB ANALYSIS HEIGHTS/TEMPERATURE 12Z THU 4 FEB 93

US DEPT OF COMMERCE
NOAA/NWS/NMC WASHINGTON

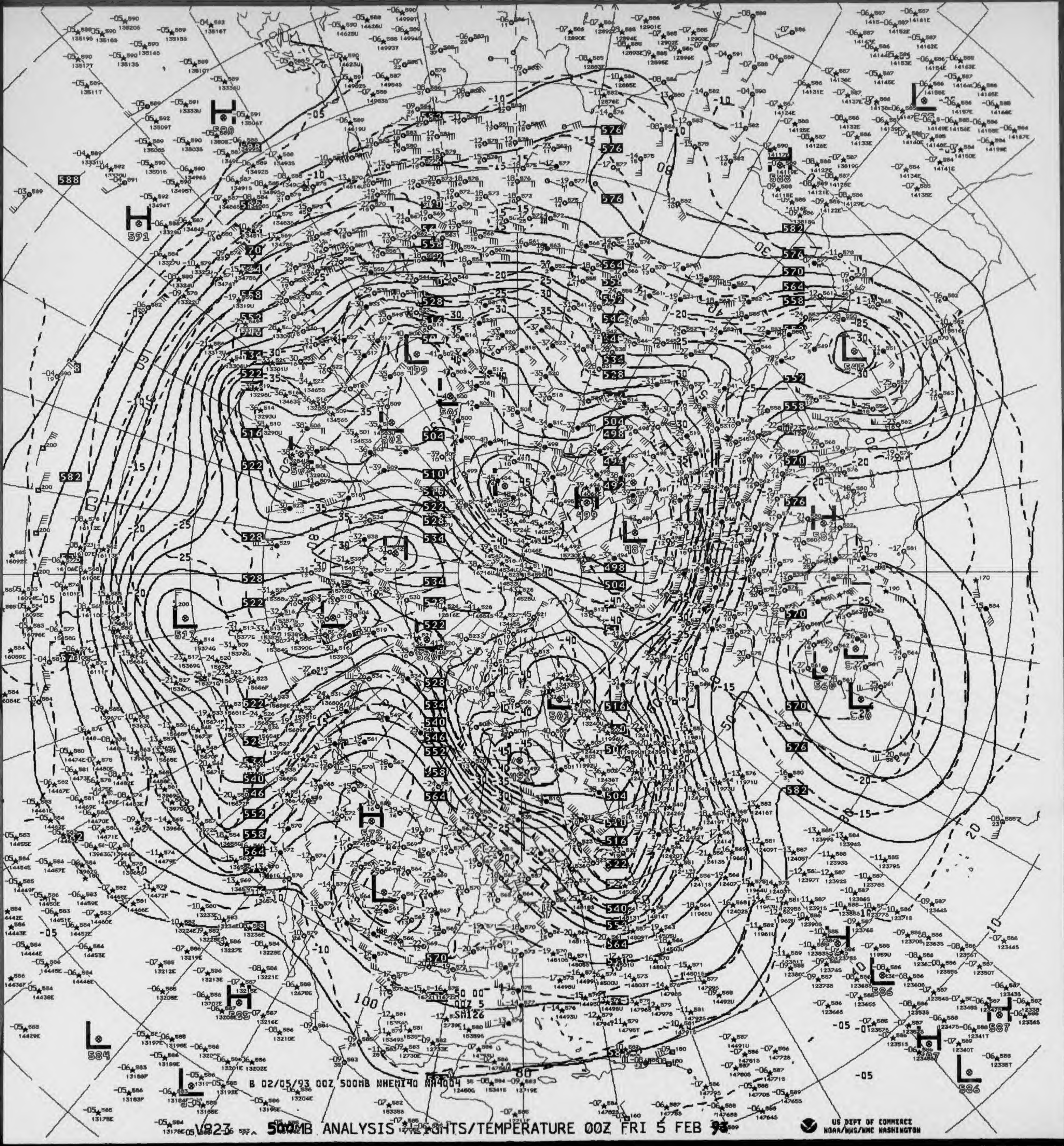
B 02/05/93 00Z 500MB NHEMI40 NA4004
H 591
H 590
H 572
H 585
H 581
H 586
H 587
L 499
L 501
L 507
L 517
L 520
L 501
L 491
L 487
L 499
L 545
L 560
L 520
L 584
L 586
SM126

V823 500MB ANALYSIS HEIGHTS/TEMPERATURE 00Z FRI 5 FEB 93

US DEPT OF COMMERCE
NOAA/NWS/NMC WASHINGTON

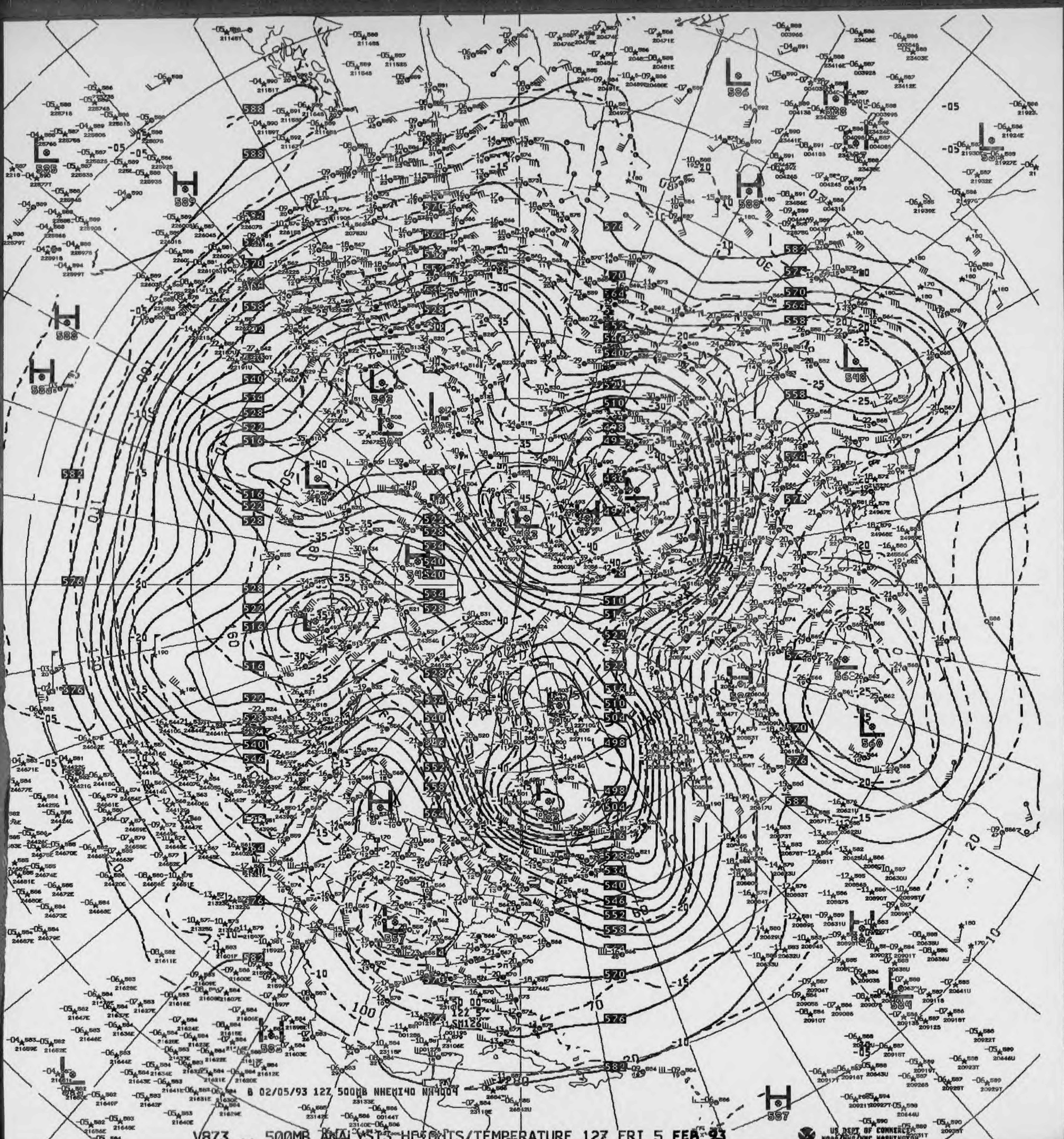
B 02/05/93 12Z 500MB NHEMI40 NH4004

V873 .. 500MB ANALYSIS HEIGHTS/TEMPERATURE 12Z FRI 5 FEB 93

US DEPT OF COMMERCE
NOAA/NWS/NMC WASHINGTON

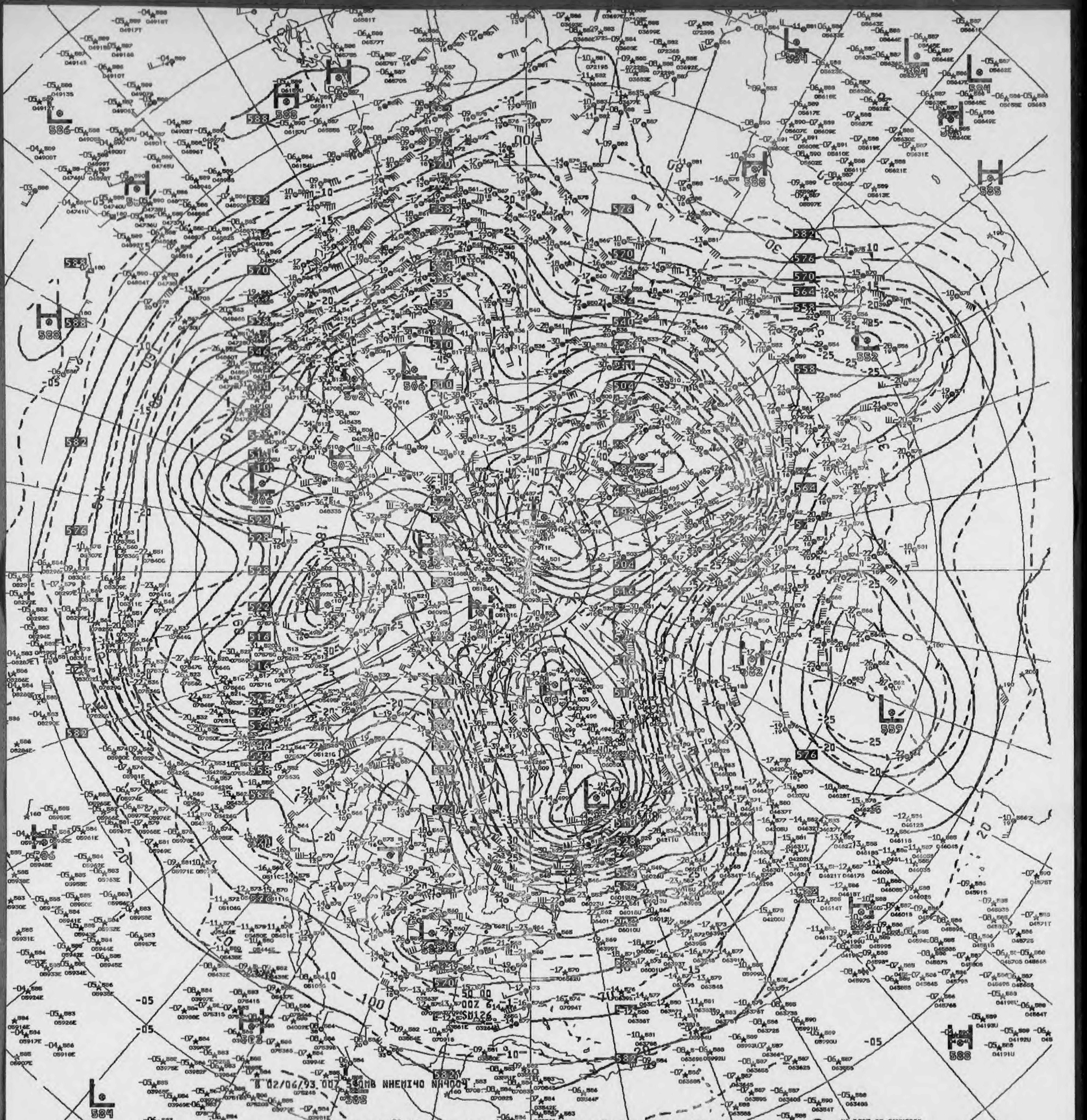
8 02/06/93 00Z 500MB NHEMI40 NH400

V823 500MB ANALYSIS HEIGHTS/TEMPERATURE 00Z SAT 6 FEB 93

US DEPT OF COMMERCE
NOAA/NWS/NMC WASHINGTON

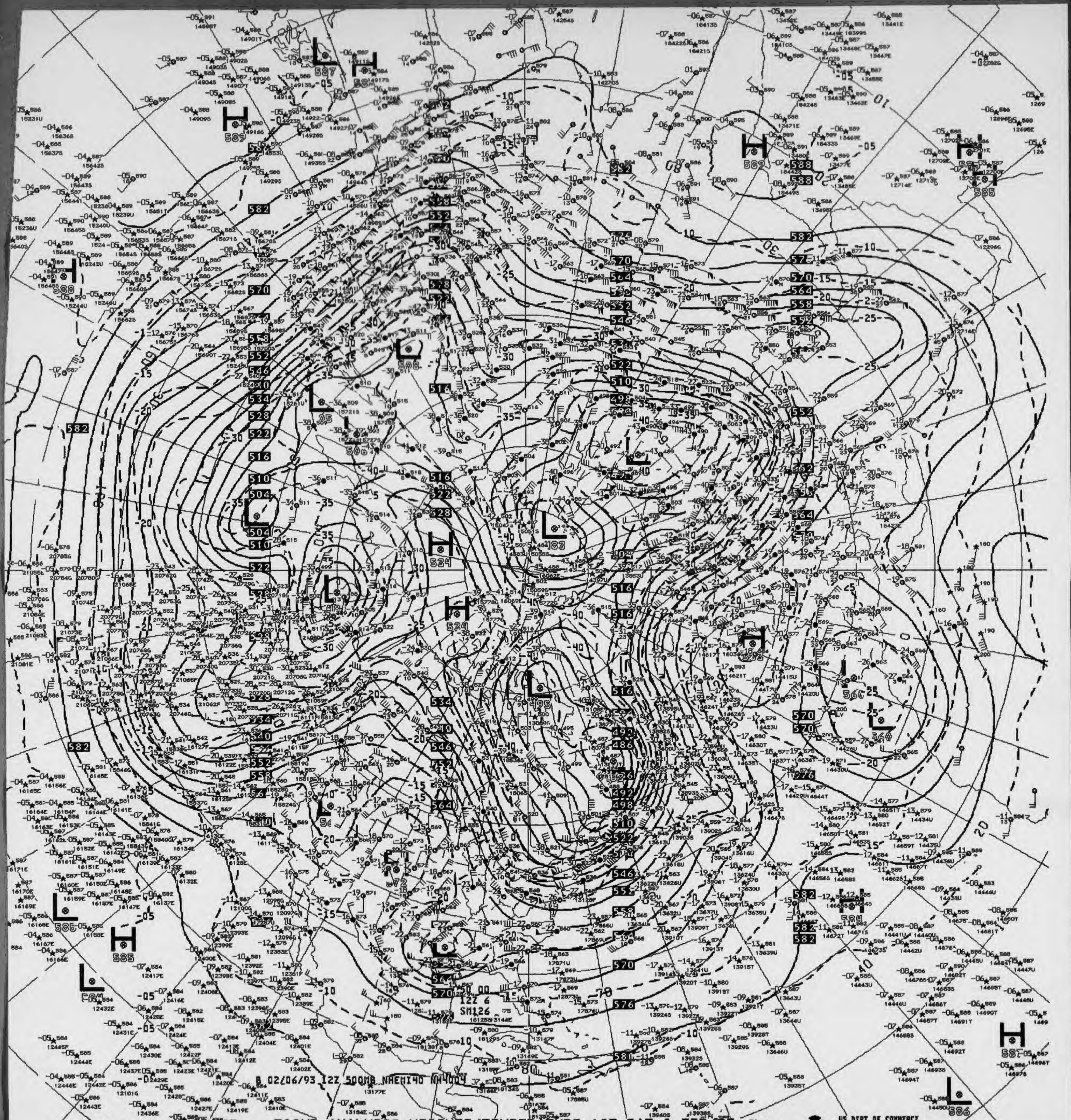
B 02/06/93 12Z 500MB NHEMI40 NH4004
12Z 6
SM126

1473 ^^ 500MB ANALYSIS HEIGHTS/TEMPERATURE 12Z SAT 6 FEB 93

US DEPT OF COMMERCE
NOAA/NWS/NMC WASHINGTON



8 02/07/93 00Z 500MB NHEMI40 NH4004

500MB ANALYSIS HEIGHTS/TEMPERATURE 00Z SUN 7 FEB 93

US DEPT OF COMMERCE
NOAA/NWS/NMC WASHINGTON

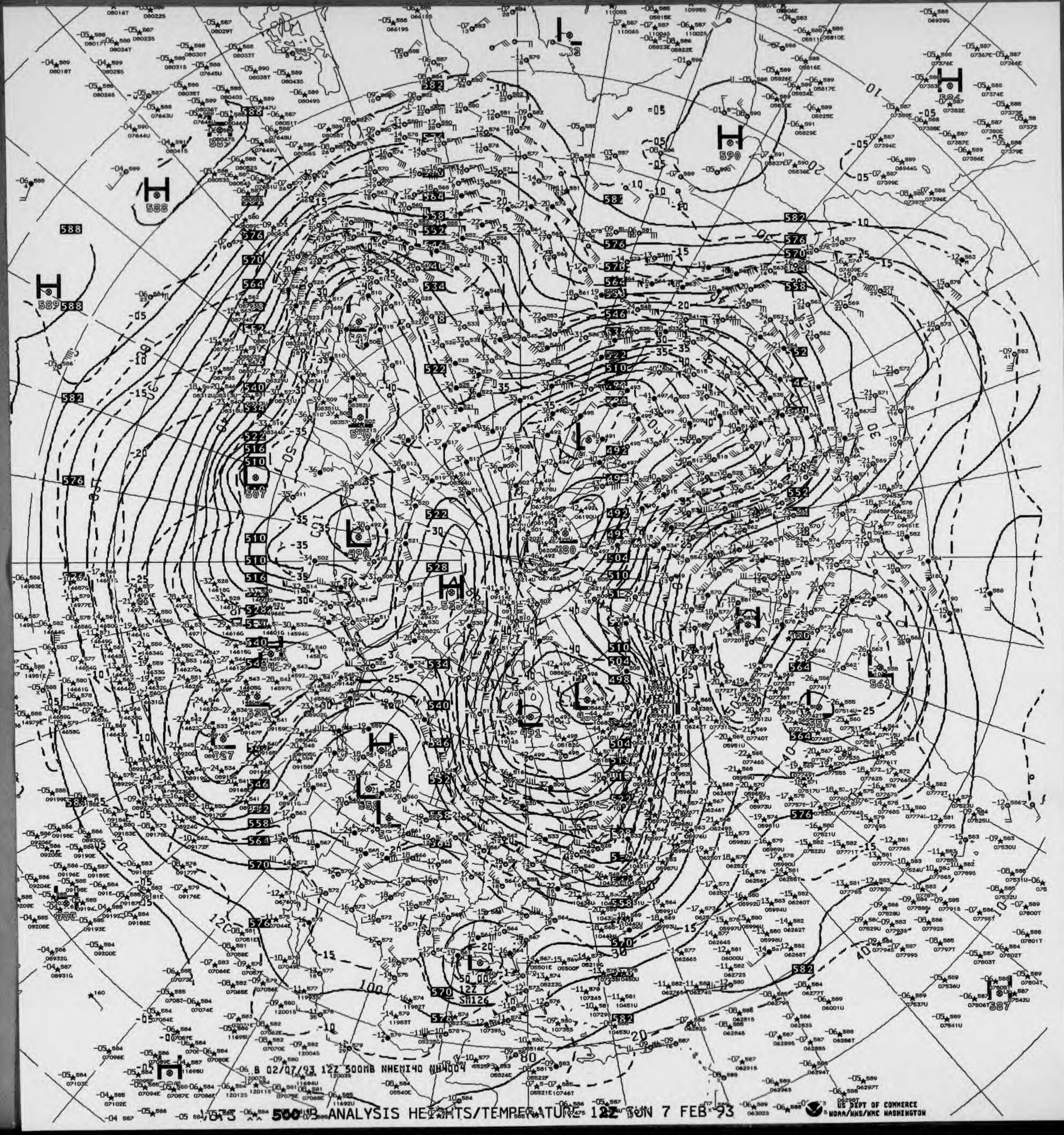

B 02/07/93 12Z 500MB NHEMI40 NH4004

500 MB ANALYSIS HEIGHTS/TEMPERATURE 12Z SUN 7 FEB 93

US DEPT OF COMMERCE
NOAA/NWS/NMC WASHINGTON

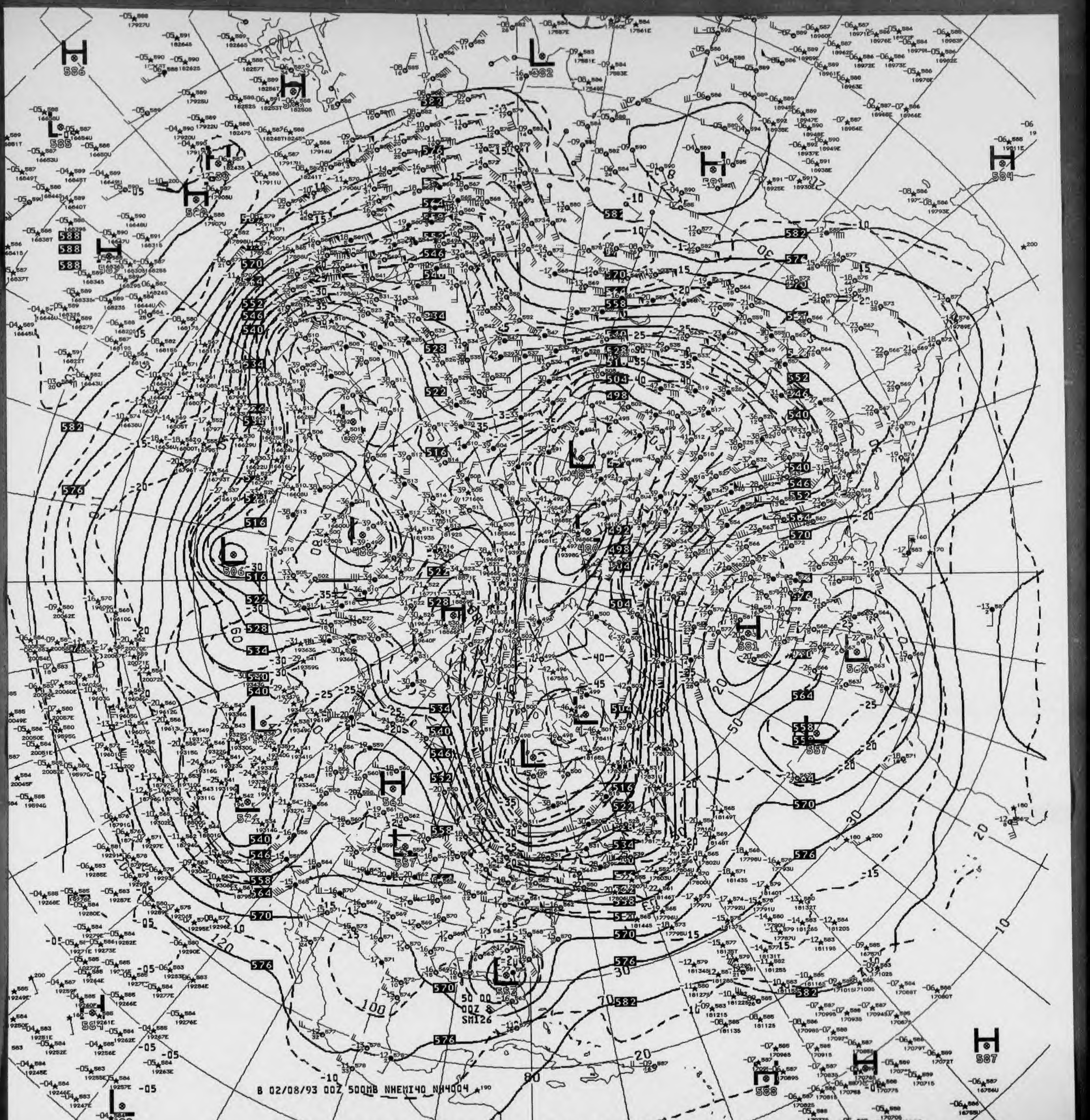
B 02/08/93 00Z 500MB NHEMI40 NH4004
50 00
00Z 8
SM126

V823 ^^ 500MB ANALYSIS HEIGHTS/TEMPERATURE 00Z MON 8 FEB 93

US DEPT OF COMMERCE
NOAA/NWS/NMC WASHINGTON

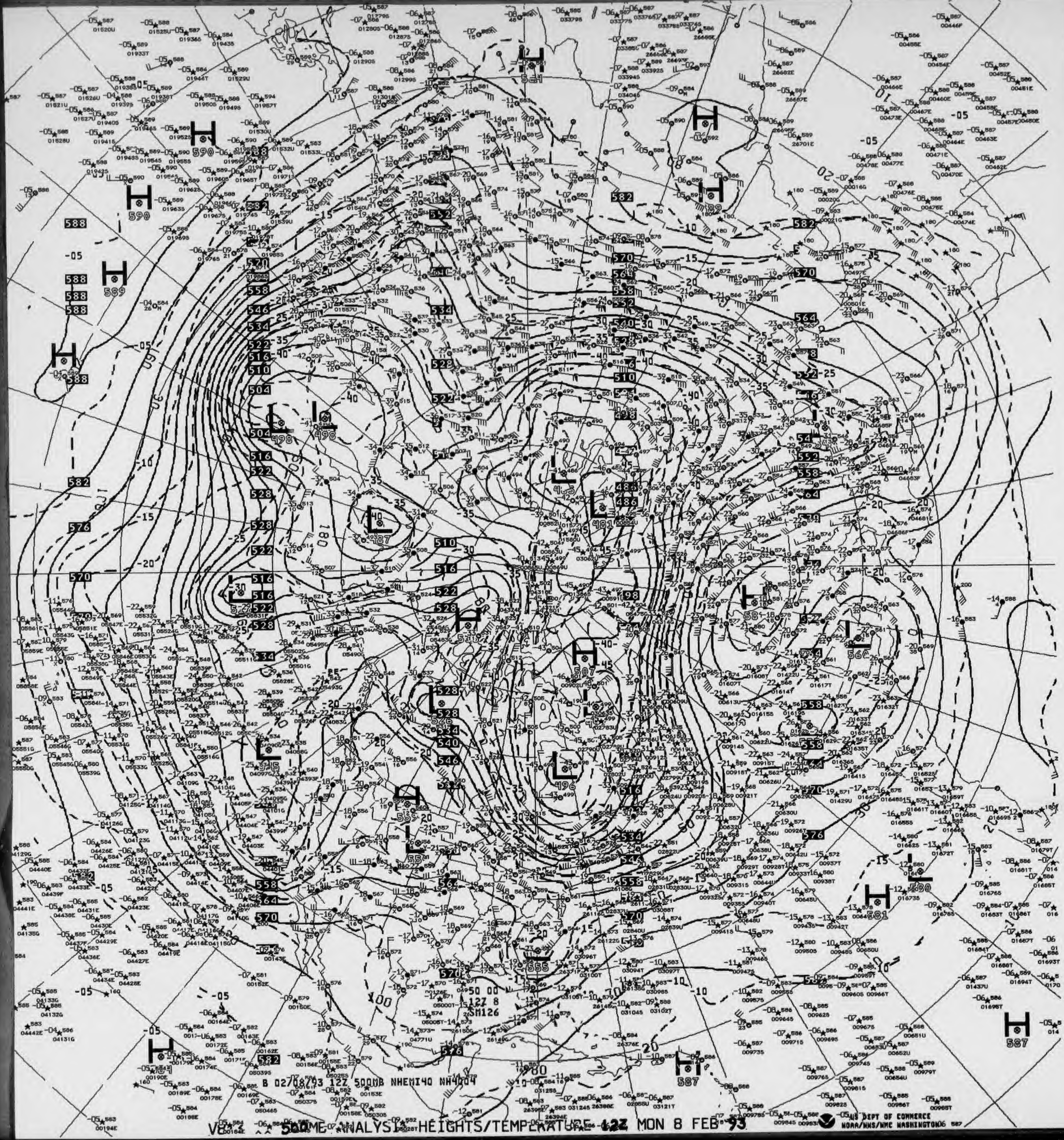

B 02/08/93 12Z 500MB NHEMI40 NH4004

V8 500MB ANALYSIS HEIGHTS/TEMPERATURE 12Z MON 8 FEB 93

US DEPT OF COMMERCE
NOAA/NWS/NMC WASHINGTON



B 02/09/93 00Z 500MB NHEMI40 NH4004

V823 500MB ANALYSIS HEIGHTS/TEMPERATURE 00Z TUE 9 FEB 93

US DEPT OF COMMERCE
NOAA/NWS/NMC WASHINGTON

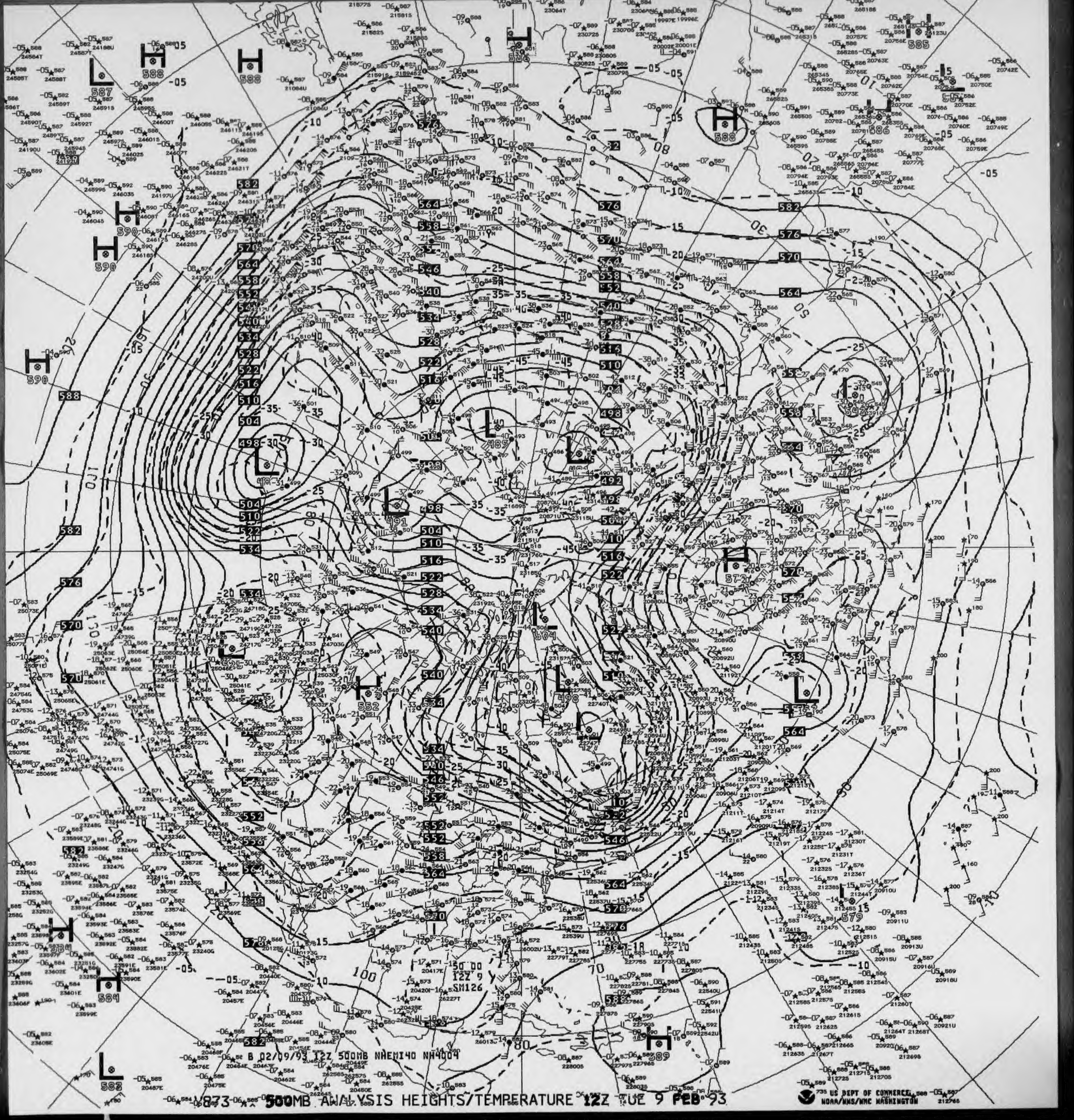
B 02/09/93 12Z 500MB NHEMI40 NH4004
50 00
12Z 9
SM126
735

V873 500MB ANALYSIS HEIGHTS/TEMPERATURE 12Z TUE 9 FEB 93

US DEPT OF COMMERCE
NOAA/NWS/NMC WASHINGTON

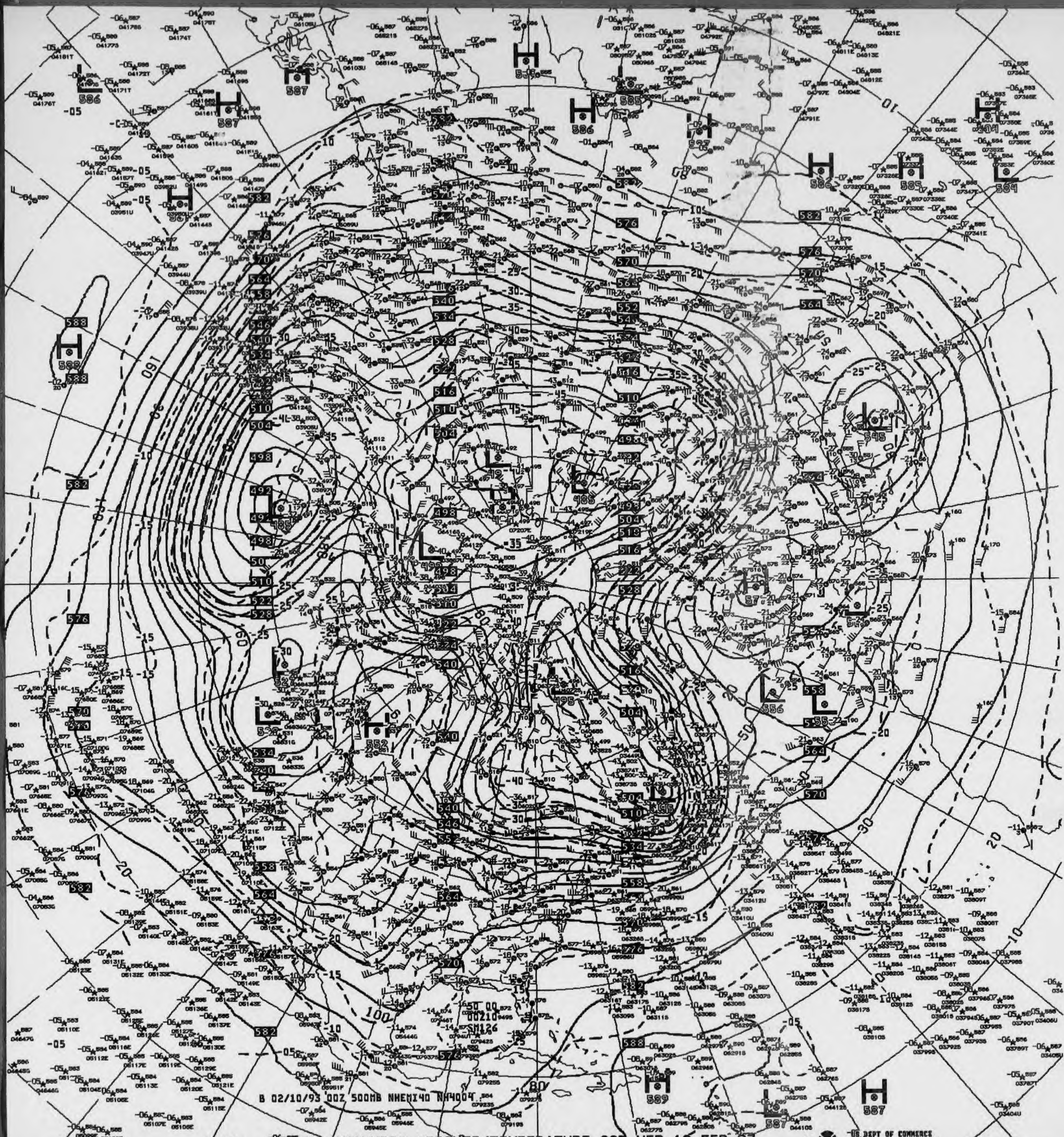
B 02/10/93 00Z 500MB NHEMI40 NH4004

V823 ^^ 500MB ANALYSIS HEIGHTS/TEMPERATURE 00Z WED 10 FEB 93

US DEPT OF COMMERCE
NOAA/NWS/NMC WASHINGTON

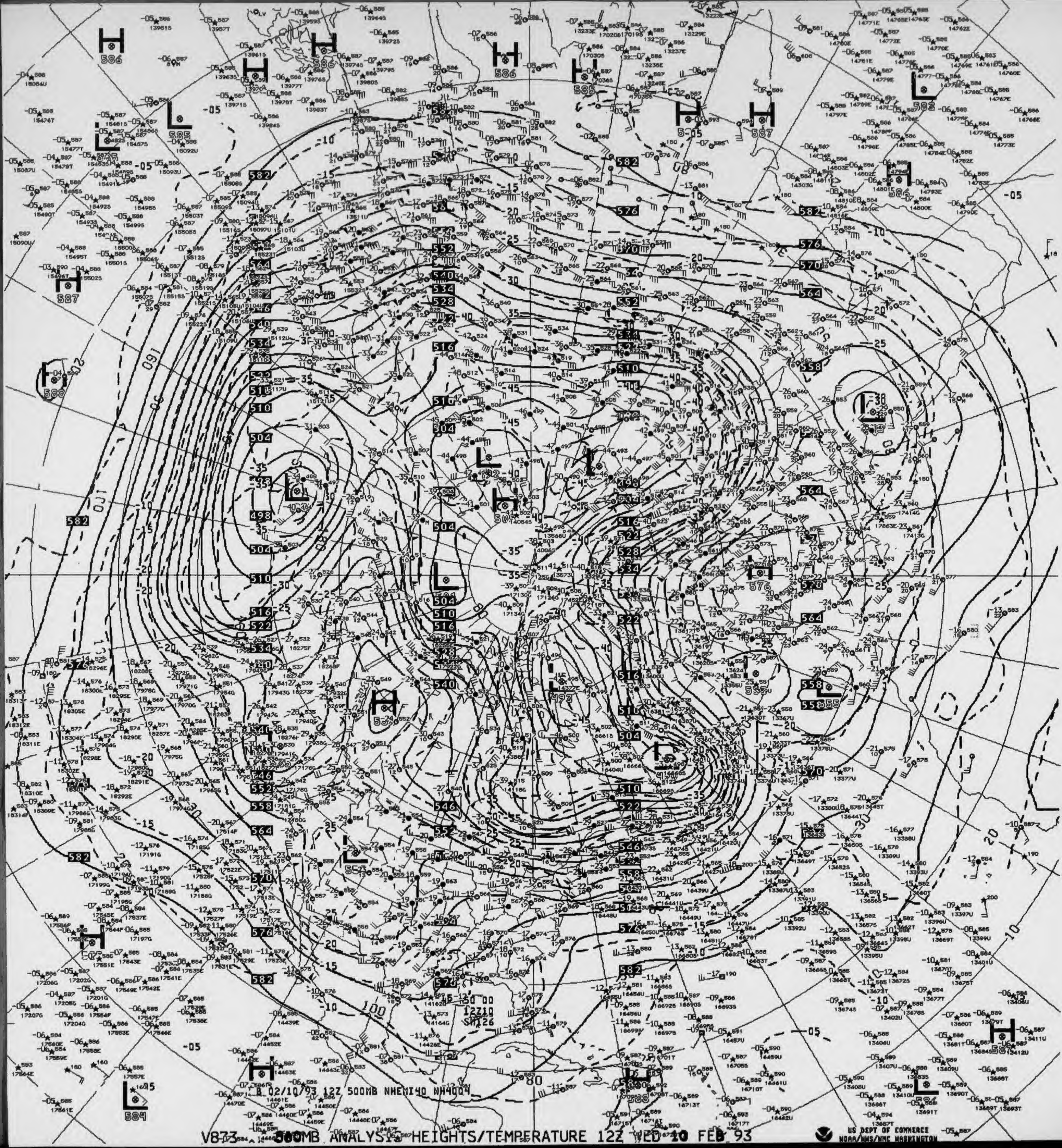
B 02/10/93 12Z 500MB NHEMI40 NH4004
582
576
570
564
558
552
546
540
534
528
522
516
510
504
498
492
US DEPT OF COMMERCE
NOAA/NWS/NMC WASHINGTON

V873 500MB ANALYSIS HEIGHTS/TEMPERATURE 12Z WED 10 FEB 93

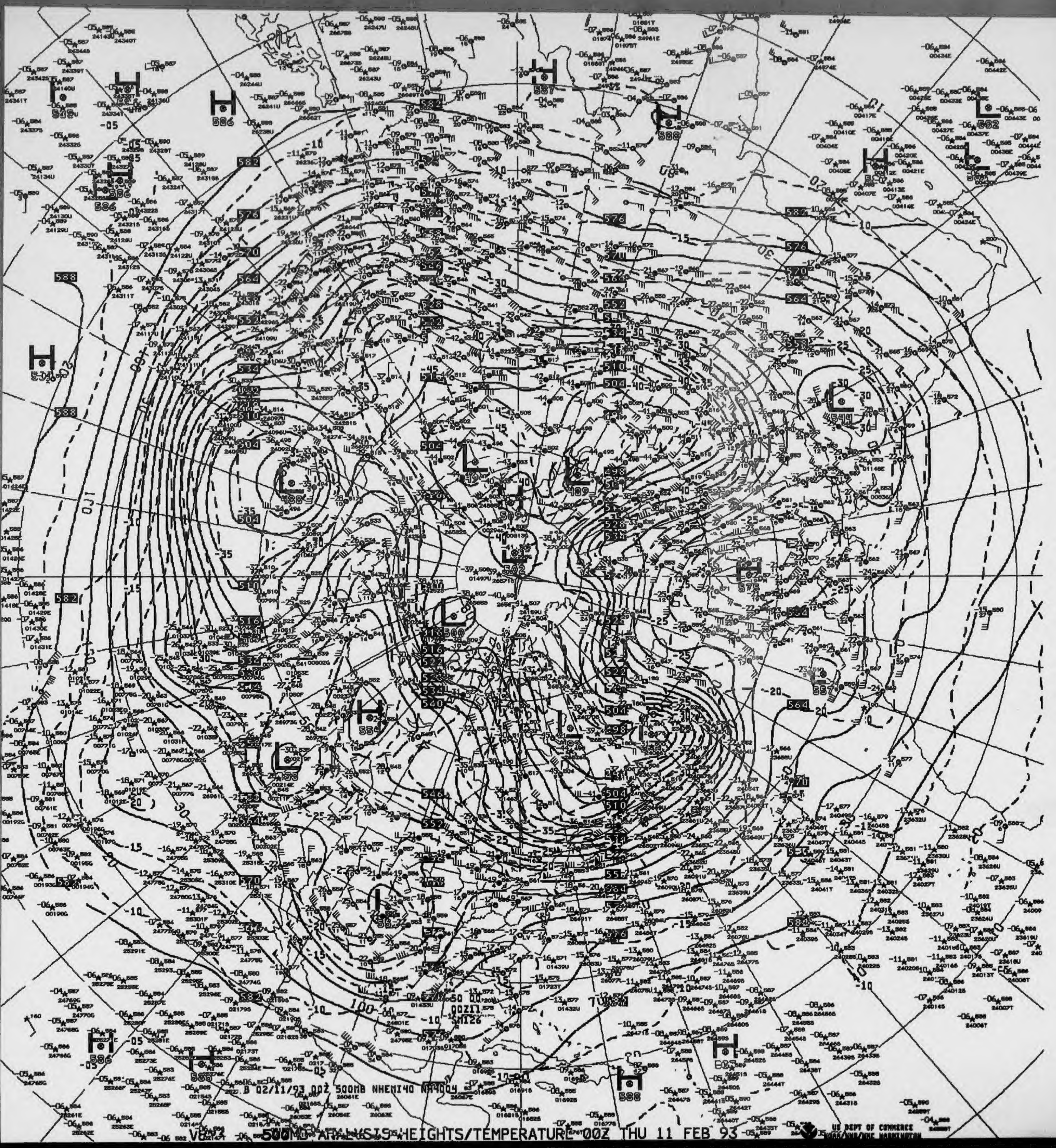

B 02/11/93 00Z 500MB NHEMI40 NH4004

V8.73 500MB ANALYSIS HEIGHTS/TEMPERATURE 00Z THU 11 FEB 93

US DEPT OF COMMERCE NOAA/NWS/NMC WASHINGTON

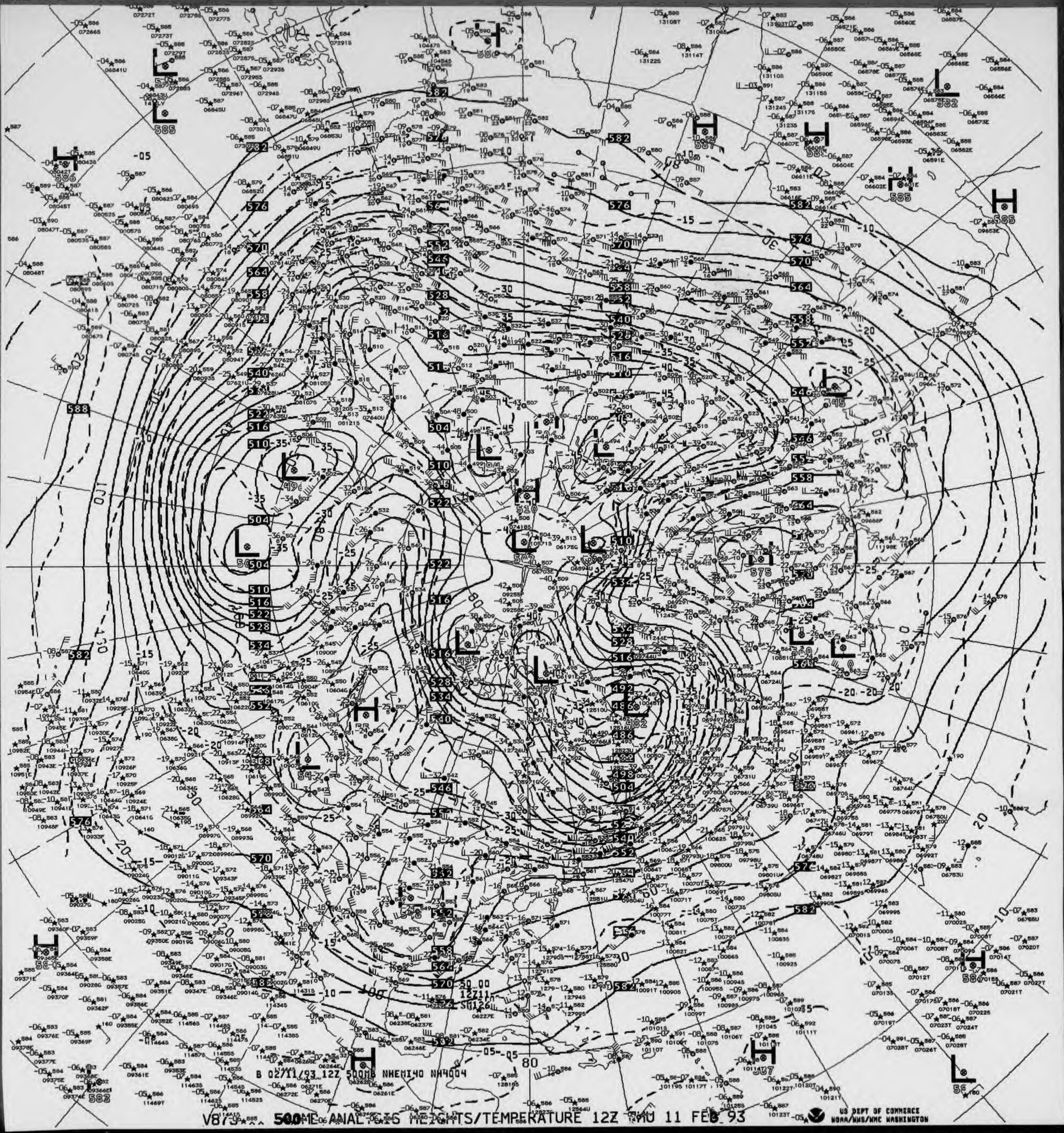
B 02/11/93 12Z 500MB NHEMI40 NH4004
US DEPT OF COMMERCE
NOAA/NWS/NMC WASHINGTON

V87 500MB ANALYSIS HEIGHTS/TEMPERATURE 12Z THU 11 FEB 93

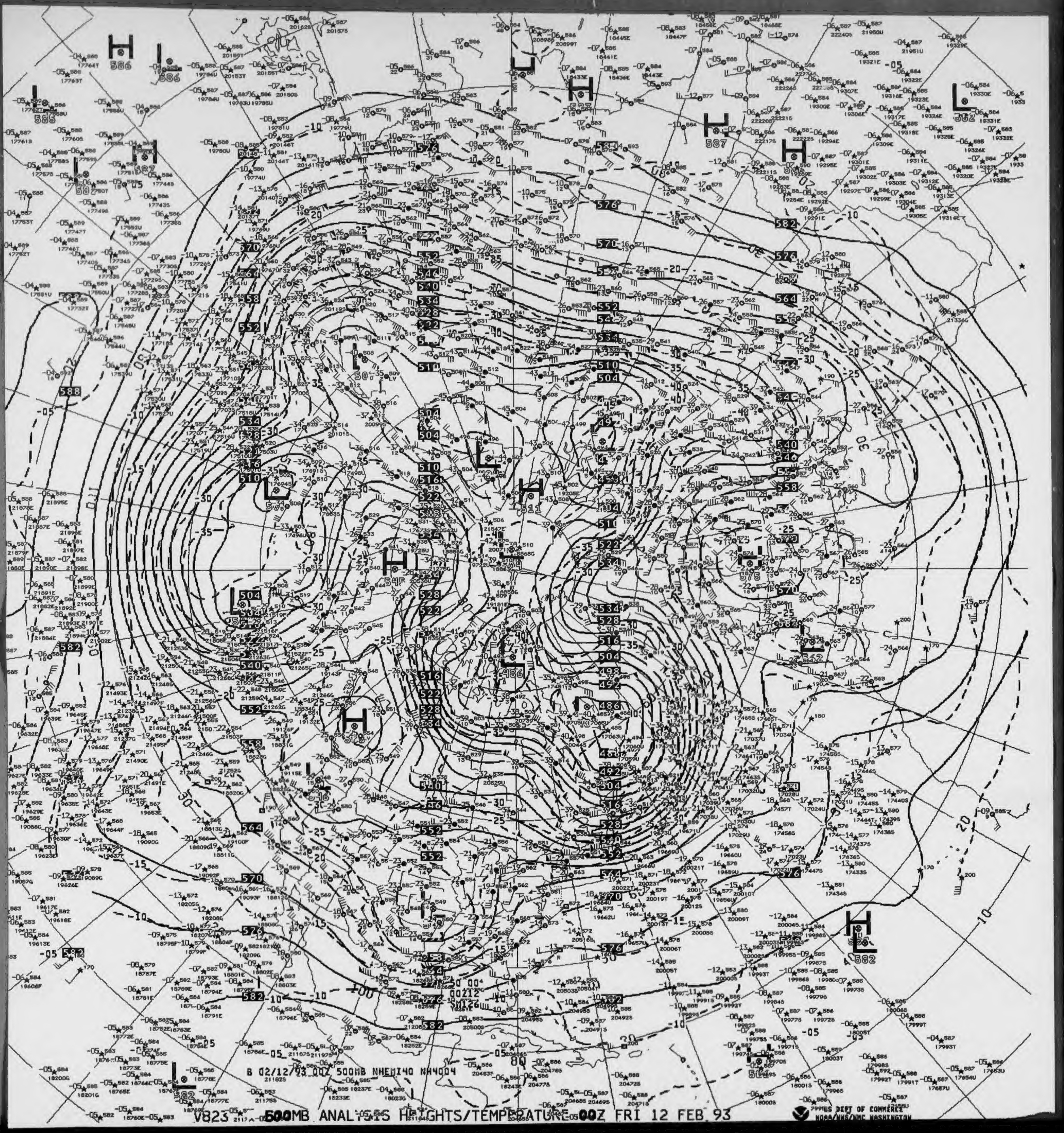

V823 500MB ANALYSIS HEIGHTS/TEMPERATURE 00Z FRI 12 FEB 93

B 02/12/93 00Z 500MB NHEMI40 NH4004
US DEPT OF COMMERCE
NOAA/NWS/NMC WASHINGTON

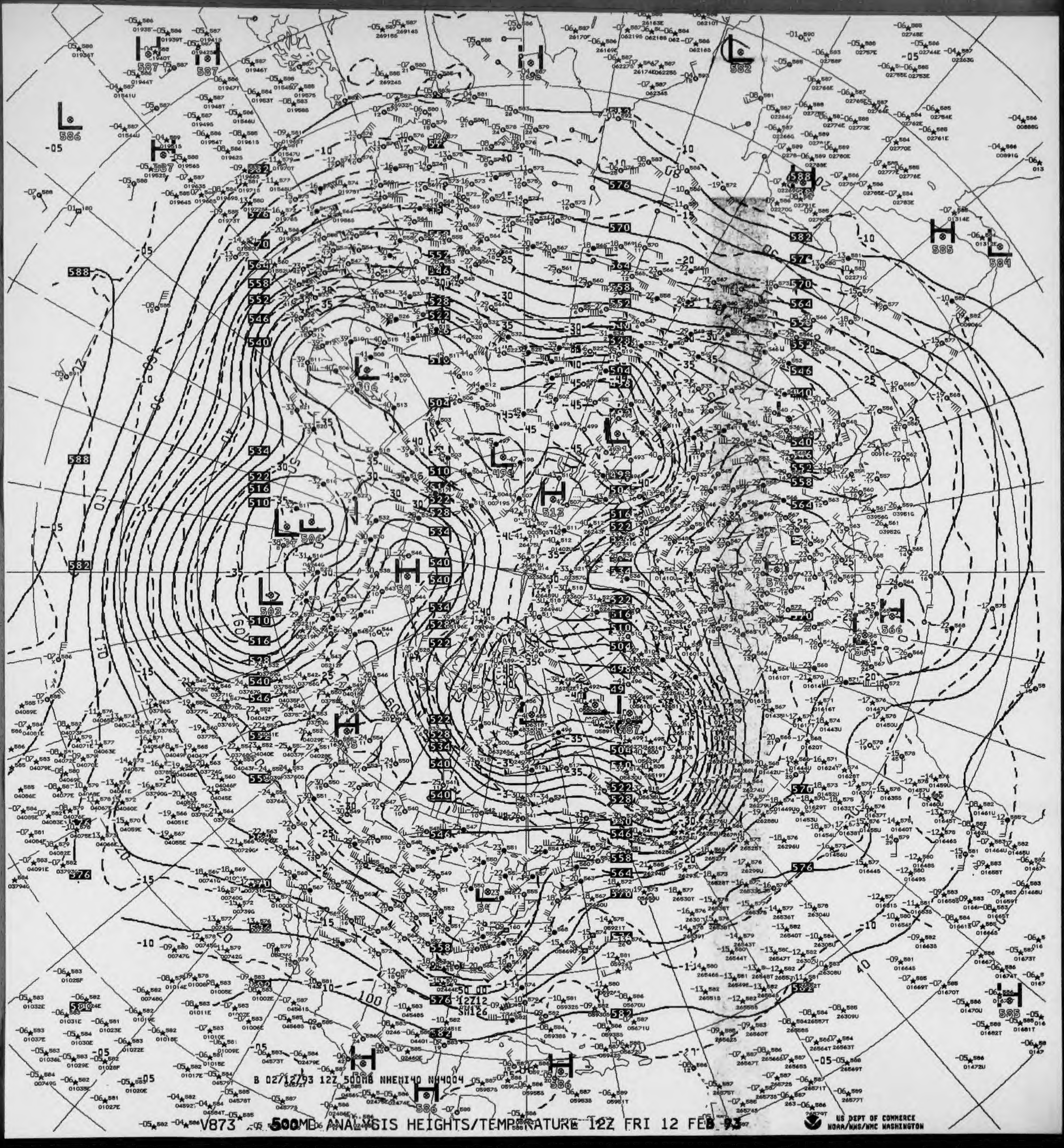

B 02/12/93 12Z 500MB NHEMI40 NH4004

V873 500MB ANALYSIS HEIGHTS/TEMPERATURE 12Z FRI 12 FEB 93

US DEPT OF COMMERCE
NOAA/NWS/NMC WASHINGTON

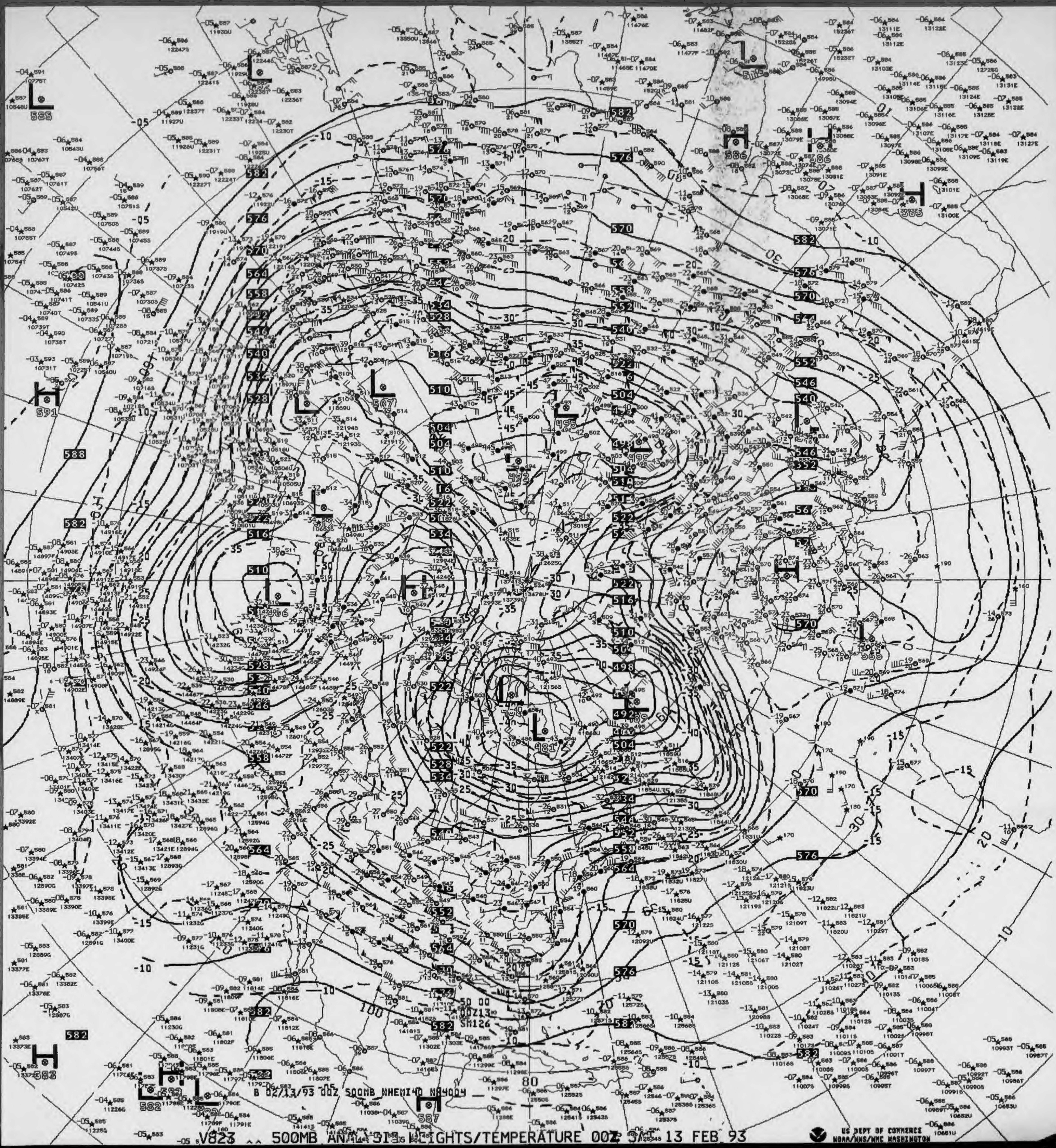
B 02/13/93 00Z 500MB NHEMI40 NA4004
L
H
585
591
588
582
576
570
564
558
552
546
540
534
528
522
516
510
504
498
492
507
495
493
481
587
583
582

V823 ^^ 500MB ANALYSIS HEIGHTS/TEMPERATURE 00Z SAT 13 FEB 93

US DEPT OF COMMERCE
NOAA/NWS/NMC WASHINGTON

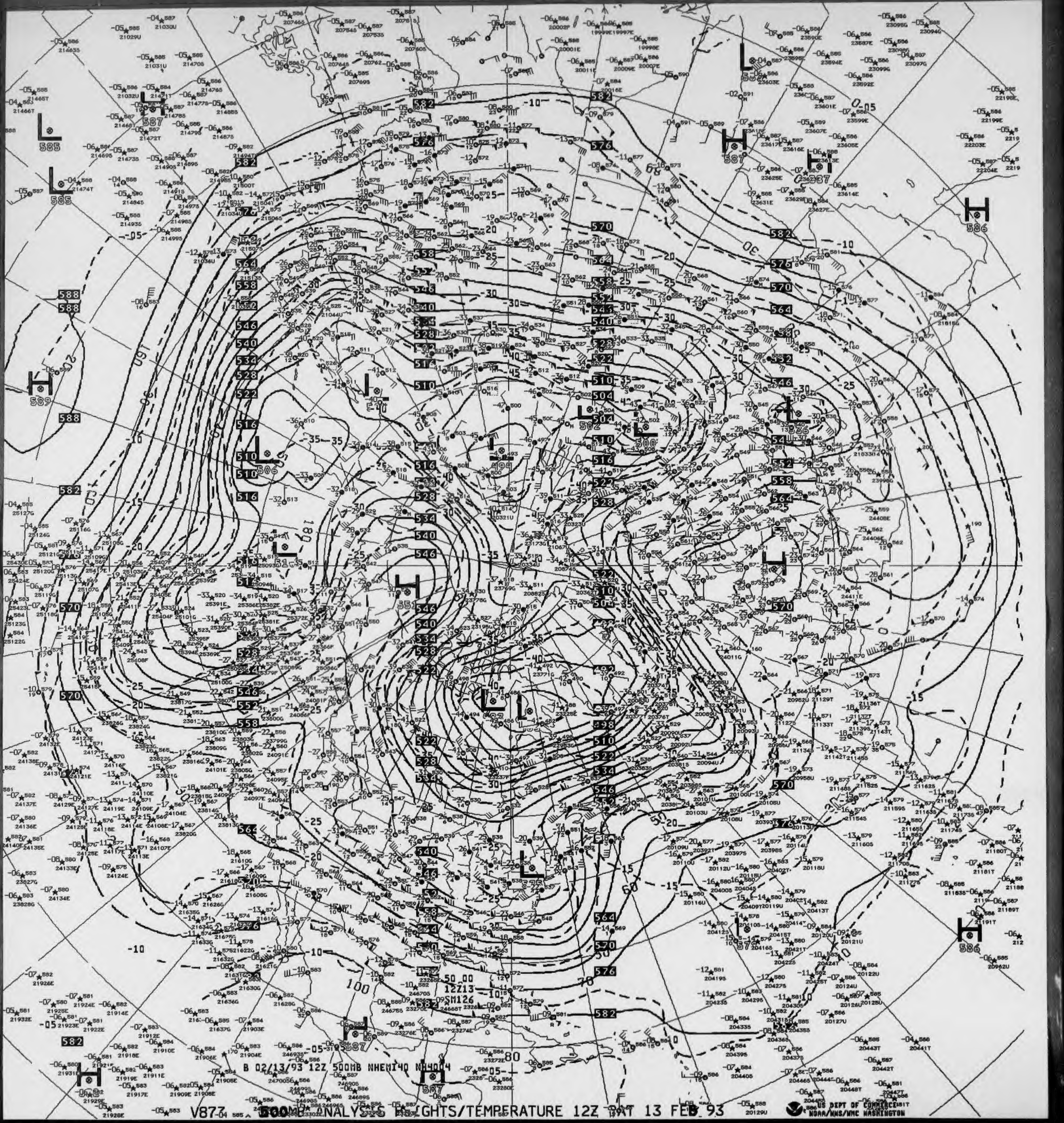

V873 500MB ANALYSIS HEIGHTS/TEMPERATURE 12Z SAT 13 FEB 93

B 02/13/93 12Z 500MB NHEMI40 NH4004
US DEPT OF COMMERCE
NOAA/NWS/NMC WASHINGTON

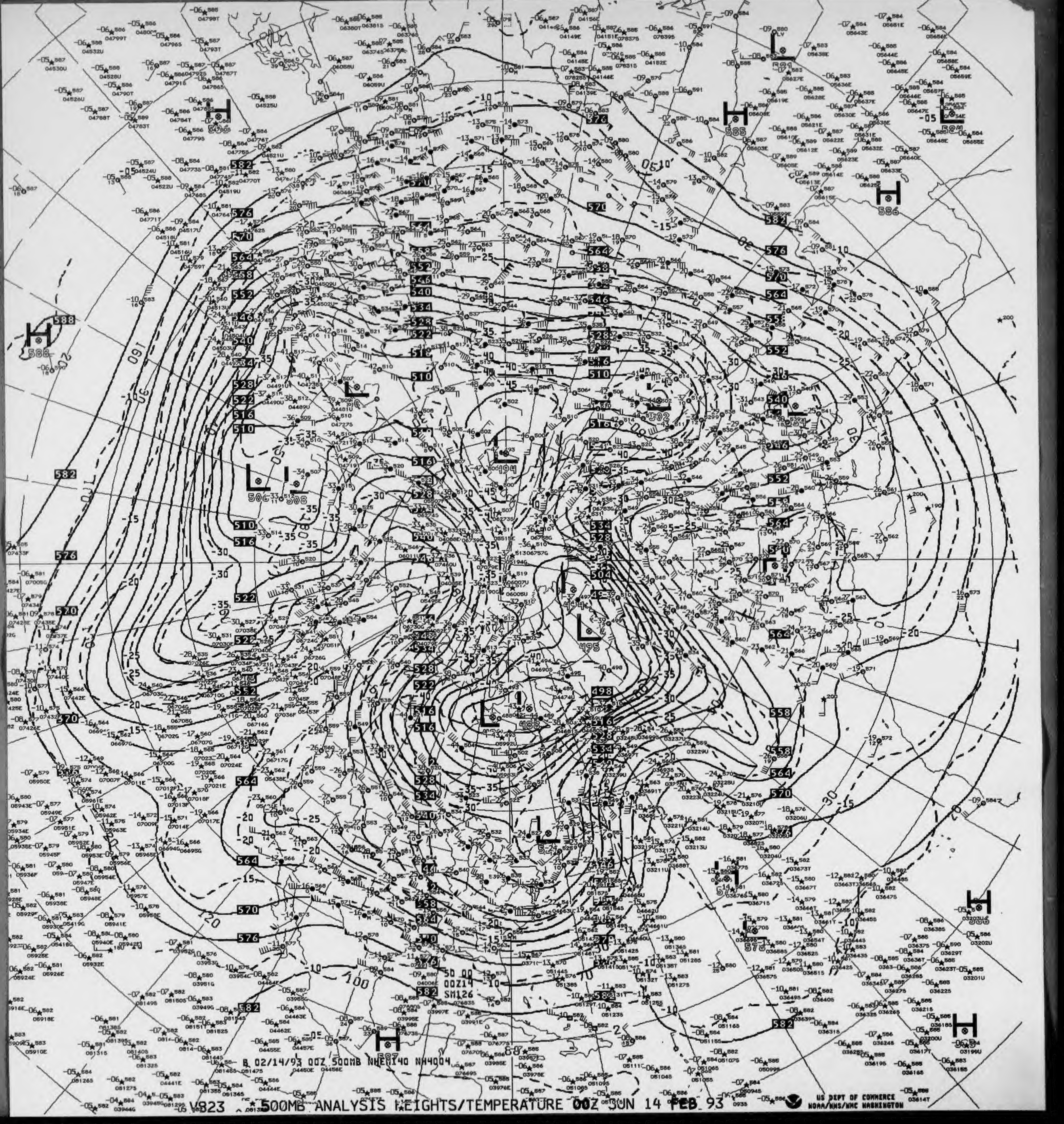
8 02/14/93 00Z 500MB NHEMI40 NH4004
50 00
00Z14
SM126

V823 500MB ANALYSIS HEIGHTS/TEMPERATURE 00Z SUN 14 FEB 93

US DEPT OF COMMERCE
NOAA/NWS/NMC WASHINGTON

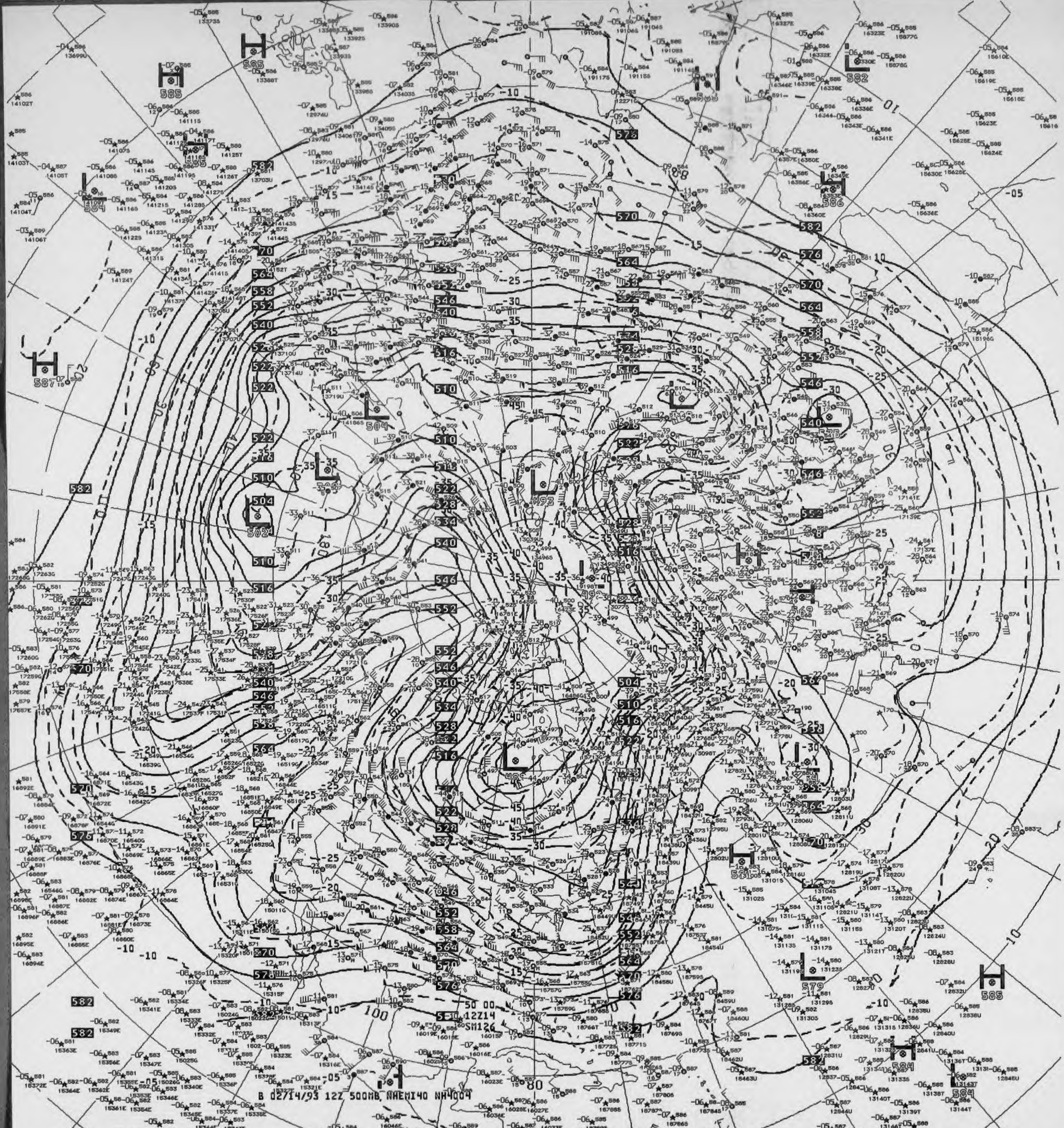
B 02/14/93 12Z 500MB NAEMI40 NH4004
50 00
12Z14
SM126

V873 500MB ANALYSIS HEIGHTS/TEMPERATURE 12Z SUN 14 FEB 93

US DEPT OF COMMERCE
NOAA/NWS/NMC WASHINGTON

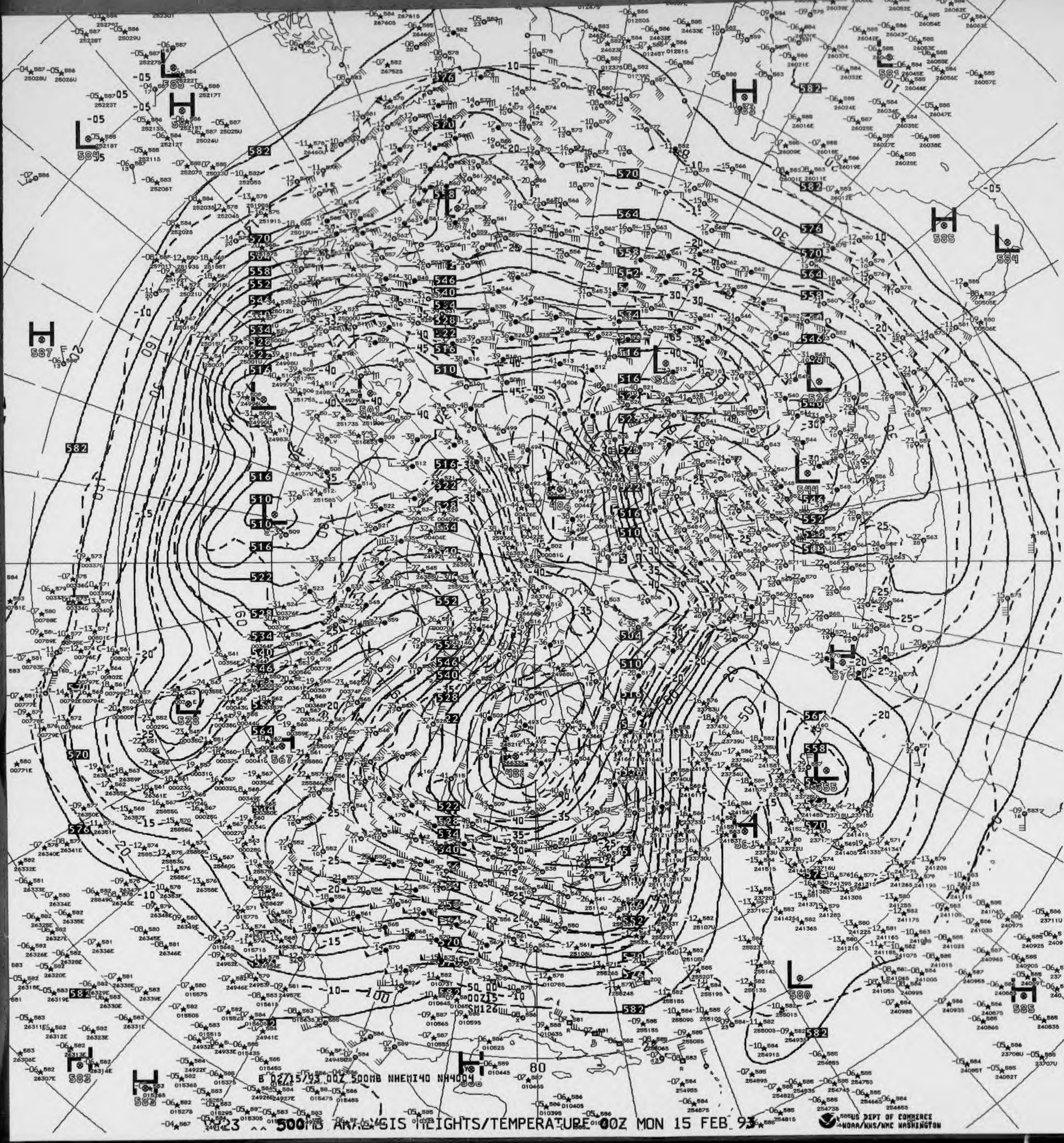
B 02/15/93 00Z 500MB NHEMI40 NH4004
0023 ^^ 500MB ANALYSIS HEIGHTS/TEMPERATURE 00Z MON 15 FEB 93
US DEPT OF COMMERCE
NOAA/NWS/NMC WASHINGTON

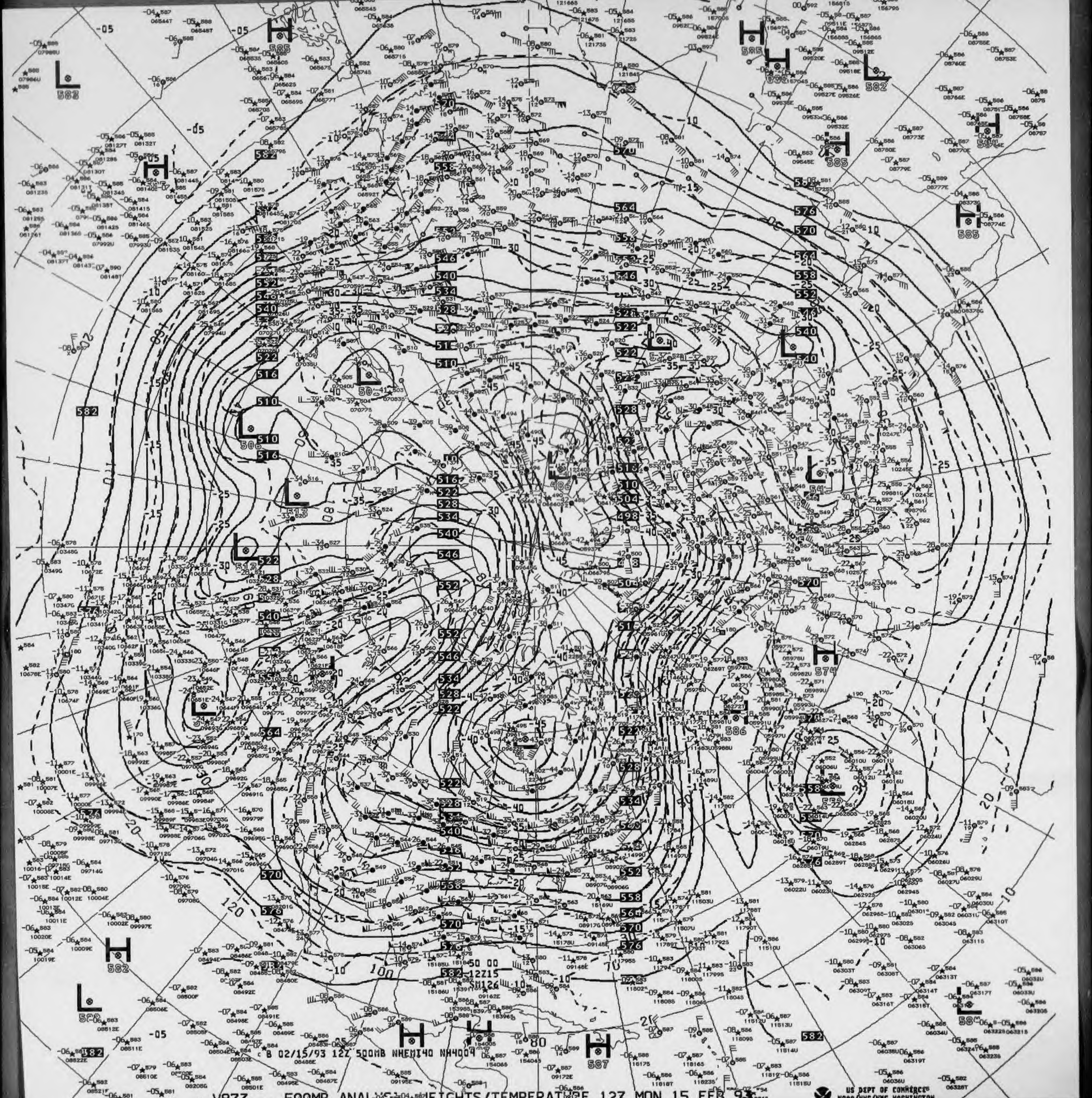
B 02/15/93 12Z 500MB NHEMI40 NH4004
H
L
585
582
587
586
574
570
564
558
552
546
540
534
528
522
516
510
504
498
-05
-10
-15
-20
-25
-30
-35
-40
-45

V873 ^^ 500MB ANALYSIS HEIGHTS/TEMPERATURE 12Z MON 15 FEB 93

US DEPT OF COMMERCE
NOAA/NWS/NMC WASHINGTON

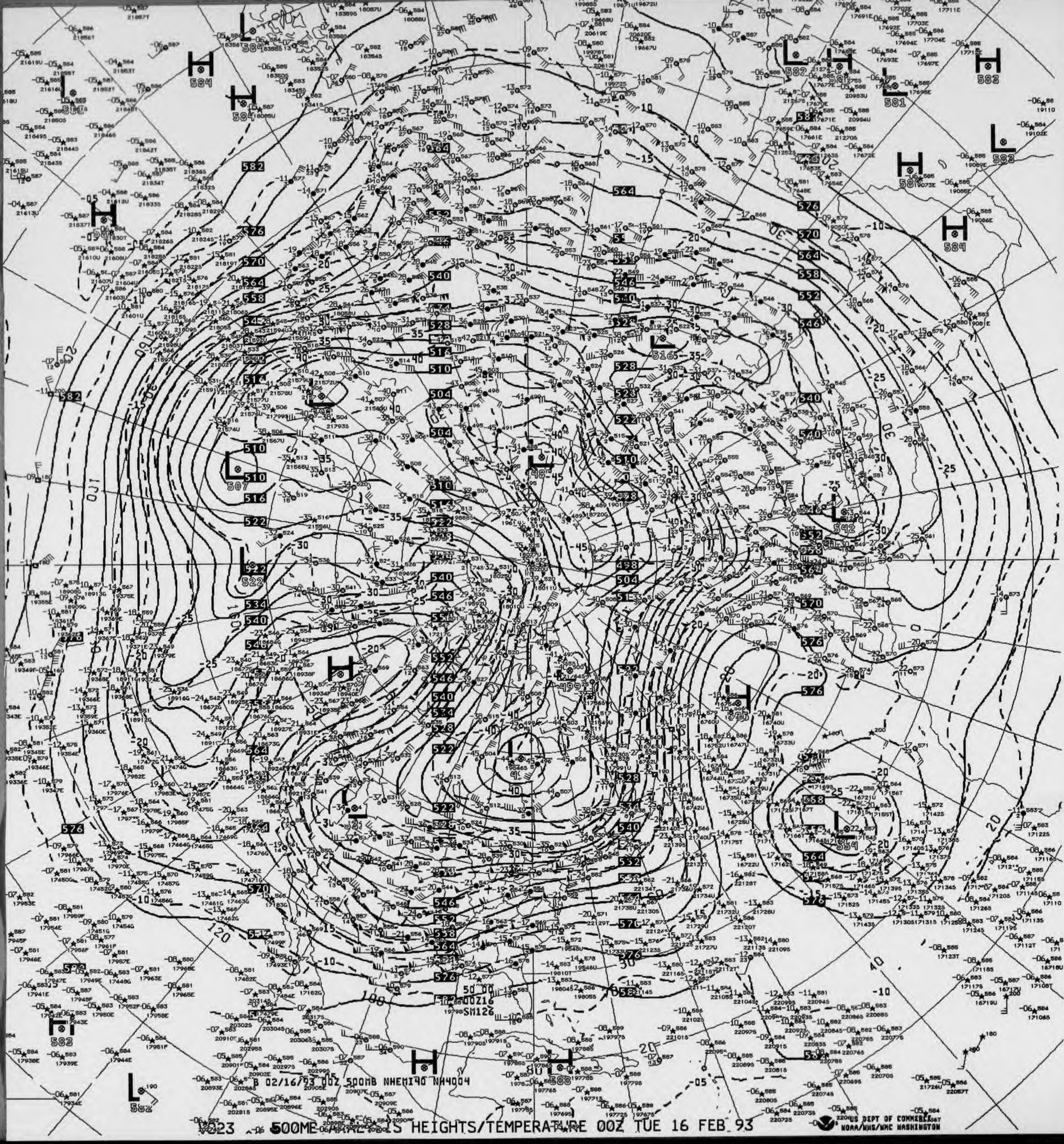

B 02/16/93 00Z 500MB NHEMI40 NH4004

V023 500MB ANALYSIS HEIGHTS/TEMPERATURE 00Z TUE 16 FEB 93

US DEPT OF COMMERCE
NOAA/NWS/NMC WASHINGTON

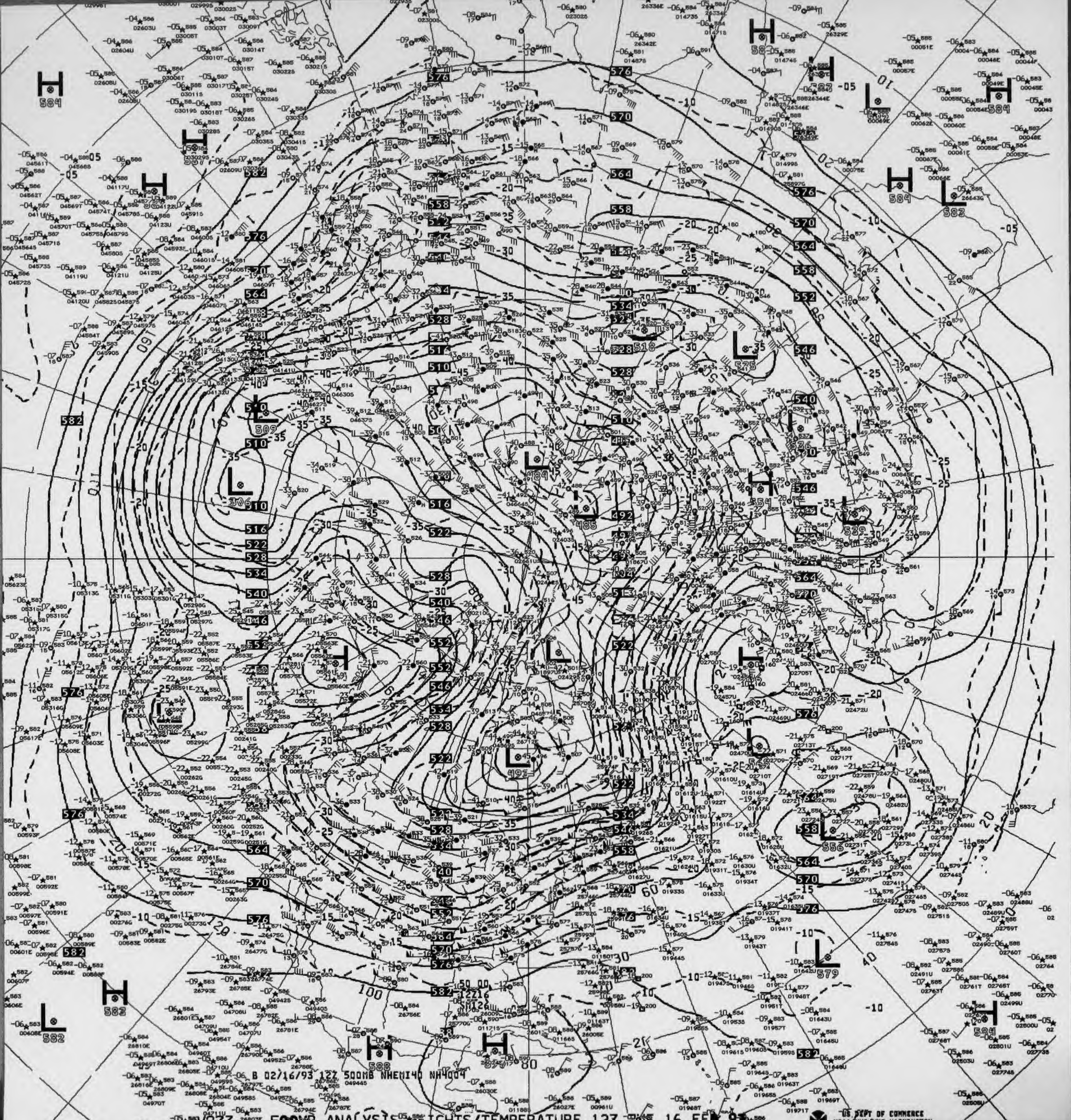

B 02/16/93 12Z 500MB NHEMI40 NH4004
H 584
H 584
H 584
L 583
L 509
L 506
L 484
L 485
L 518
L 575
L 554
L 539
L 526
L 493
L 556
L 579
L 582
H 582
H 588
H 584

V373 500MB ANALYSIS HEIGHTS/TEMPERATURE 12Z TUE 16 FEB 93

US DEPT OF COMMERCE
NOAA/NWS/NMC WASHINGTON

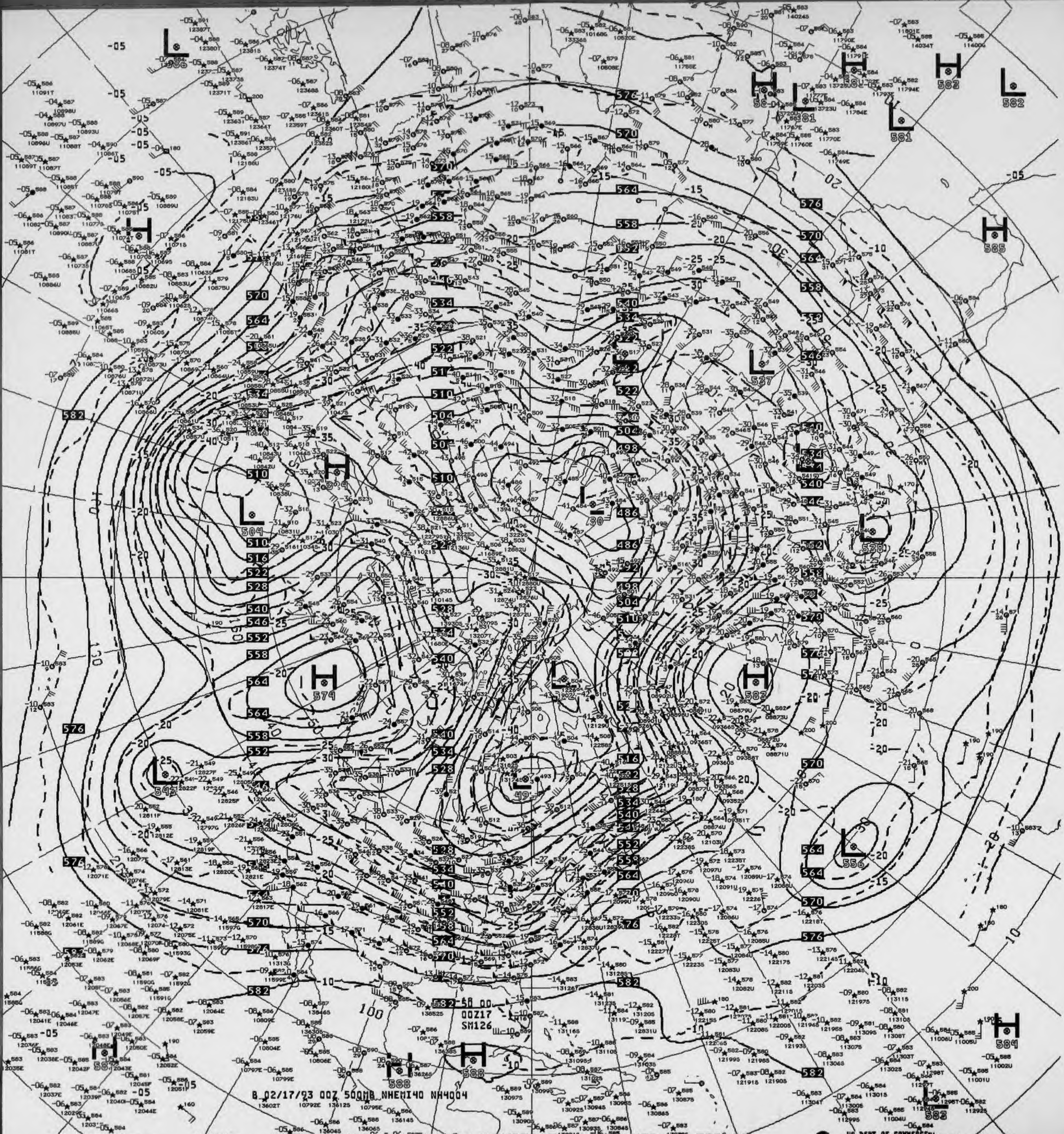
B 02/17/93 00Z 500MB NHEMI40 NH4004
00Z17
SM126
H 574
H 583
H 585
L 504
L 543
L 556
L 537
L 538
L 49
H 588
H 587
H 584
L 582
L 581
H 582
L 583

V823 ^^ 500MB ANALYSIS HEIGHTS/TEMPERATURE 00Z WED 17 FEB 93

US DEPT OF COMMERCE
NOAA/NWS/NMC WASHINGTON

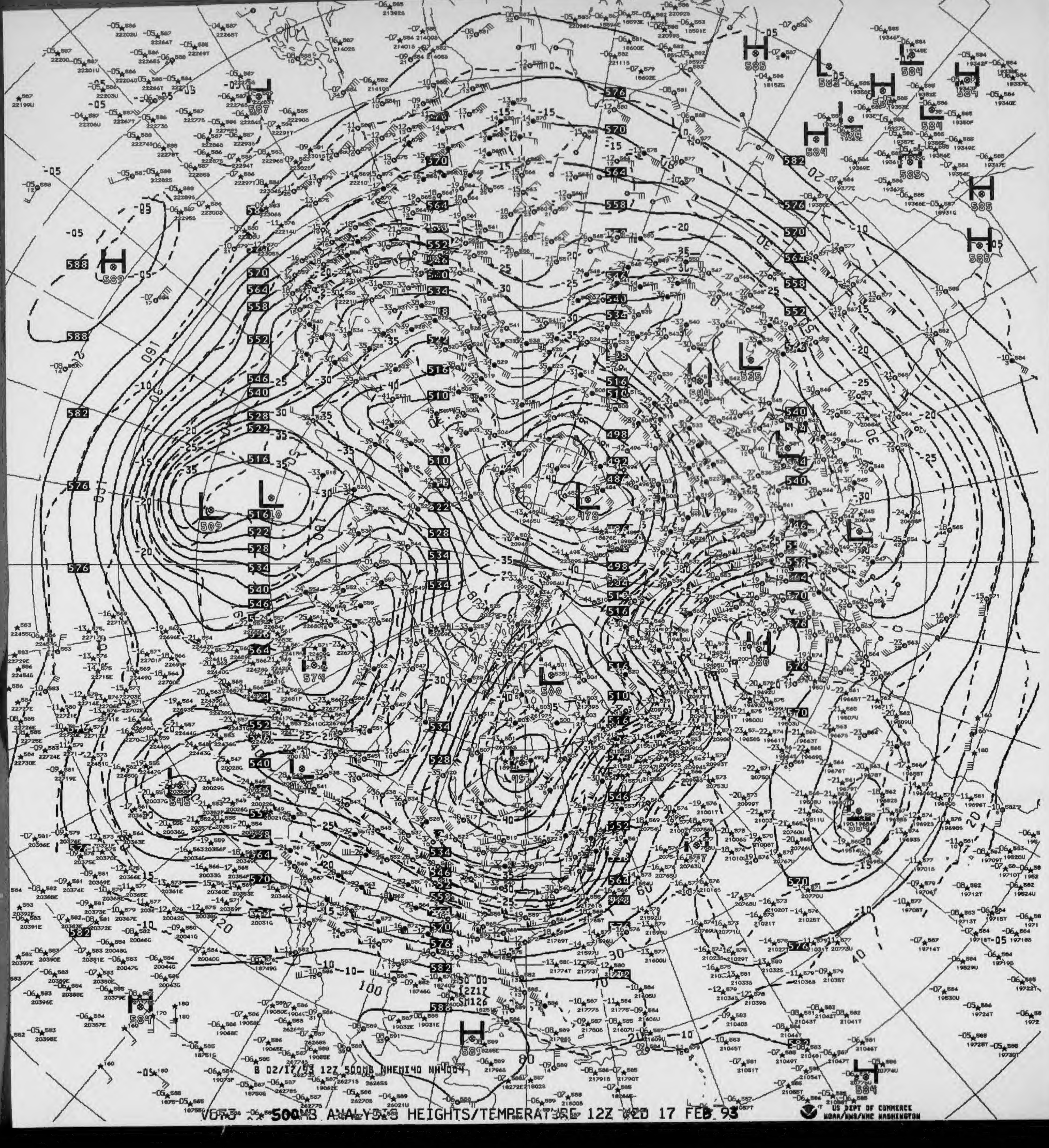
B 02/17/93 12Z 500MB NHEMI40 NH4004
H 589
H 585
H 584
H 581
H 584
L 509
L 510
L 478
L 500
L 491
L 545
L 574
L 535
L 580
L 584
588
582
576
570
564
558
552
546
540
534
528
522
516
510
504
498
492
486
-05
-10
-15
-20
-25
-30
-35
-40

VOT43 500MB ANALYSIS HEIGHTS/TEMPERATURE 12Z WED 17 FEB 93

US DEPT OF COMMERCE
NOAA/NWS/NMC WASHINGTON

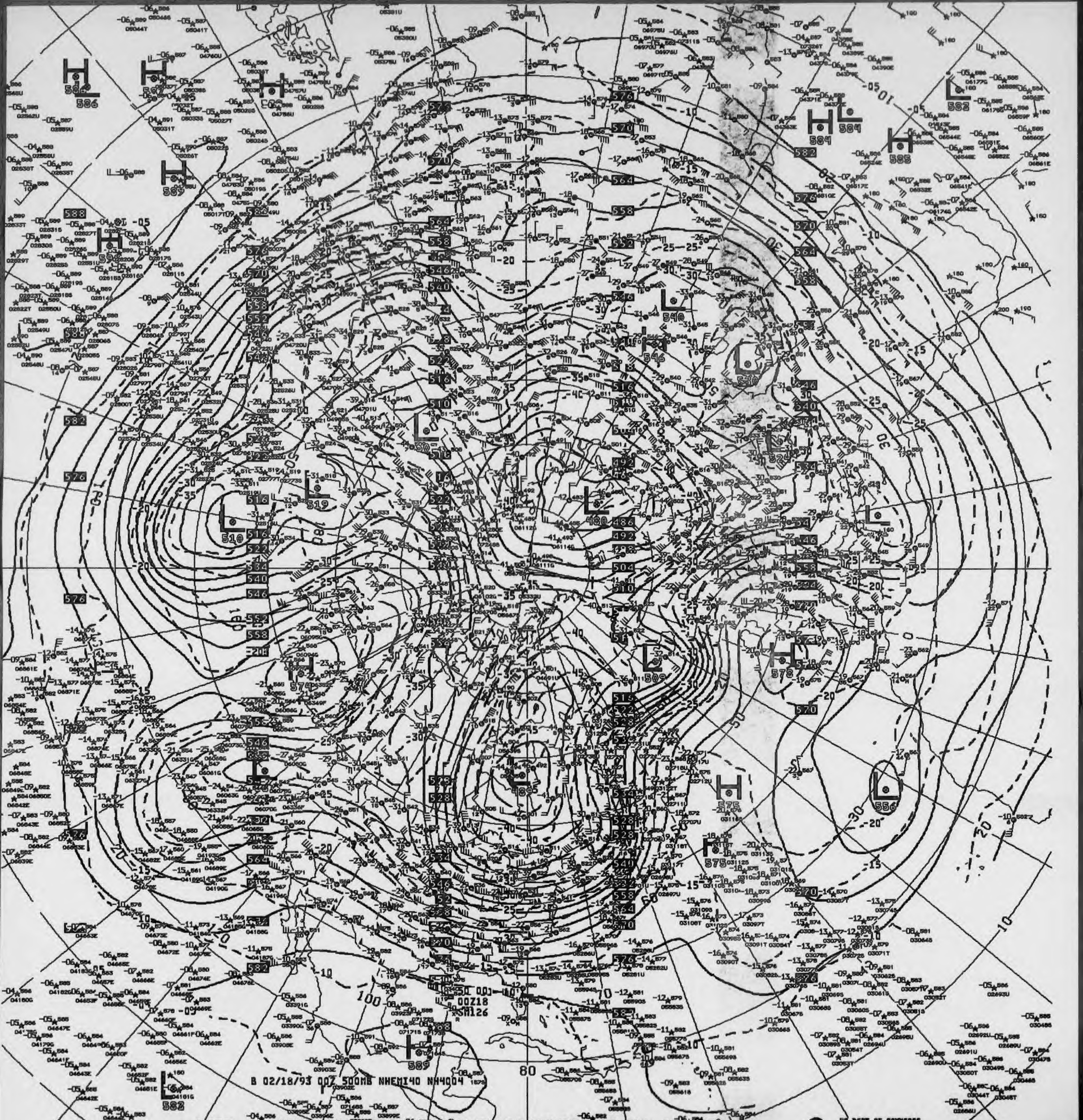
B 02/18/93 00Z 500MB NHEMI40 NH4004
00Z18
SM126
80
100

V823 500MB ANALYSIS HEIGHTS/TEMPERATURE 00Z THU 18 FEB 93

US DEPT OF COMMERCE
NOAA/NWS/NMC WASHINGTON

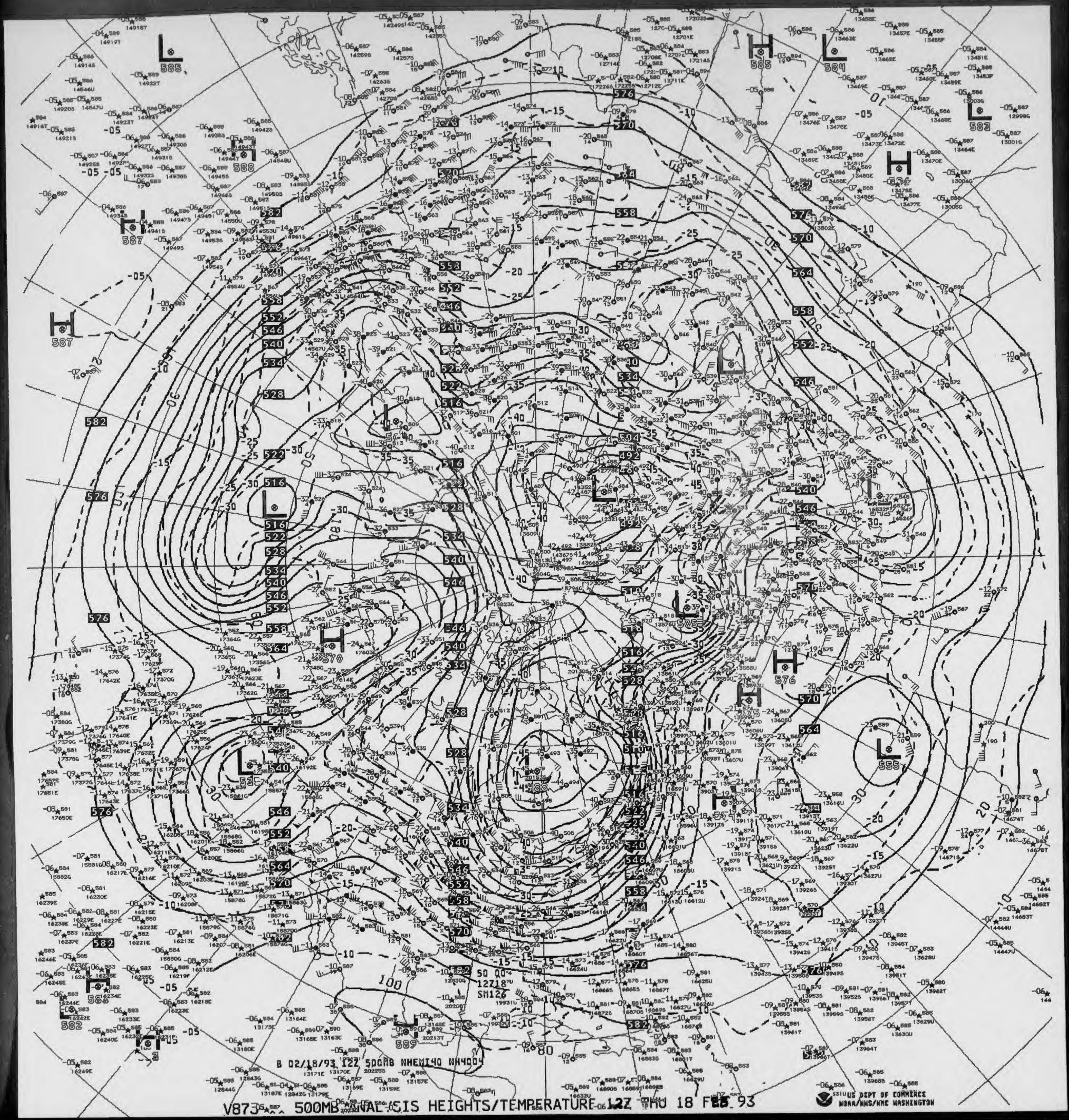
B 02/18/93 12Z 500MB NHEMI40 NH4004
V873 500MB ANALYSIS HEIGHTS/TEMPERATURE 12Z THU 18 FEB 93
US DEPT OF COMMERCE
NOAA/NWS/NMC WASHINGTON
50 00
12Z18
SM126

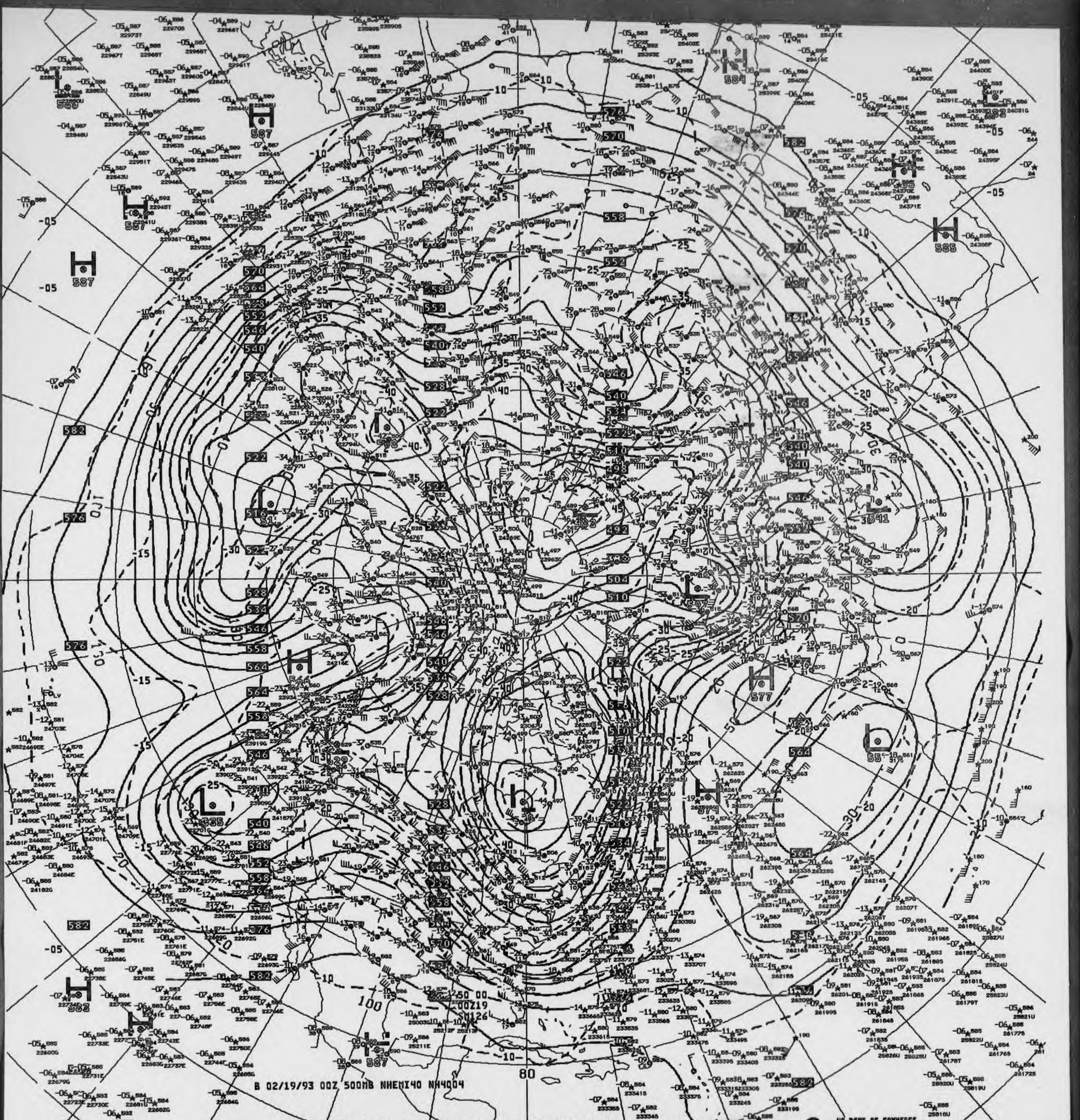

B 02/19/93 00Z 500MB NHEMI40 NH4004

V823 ^^ 500MB ANALYSIS HEIGHTS/TEMPERATURE 00Z FRI 19 FEB 93

US DEPT OF COMMERCE
NOAA/NWS/NMC WASHINGTON

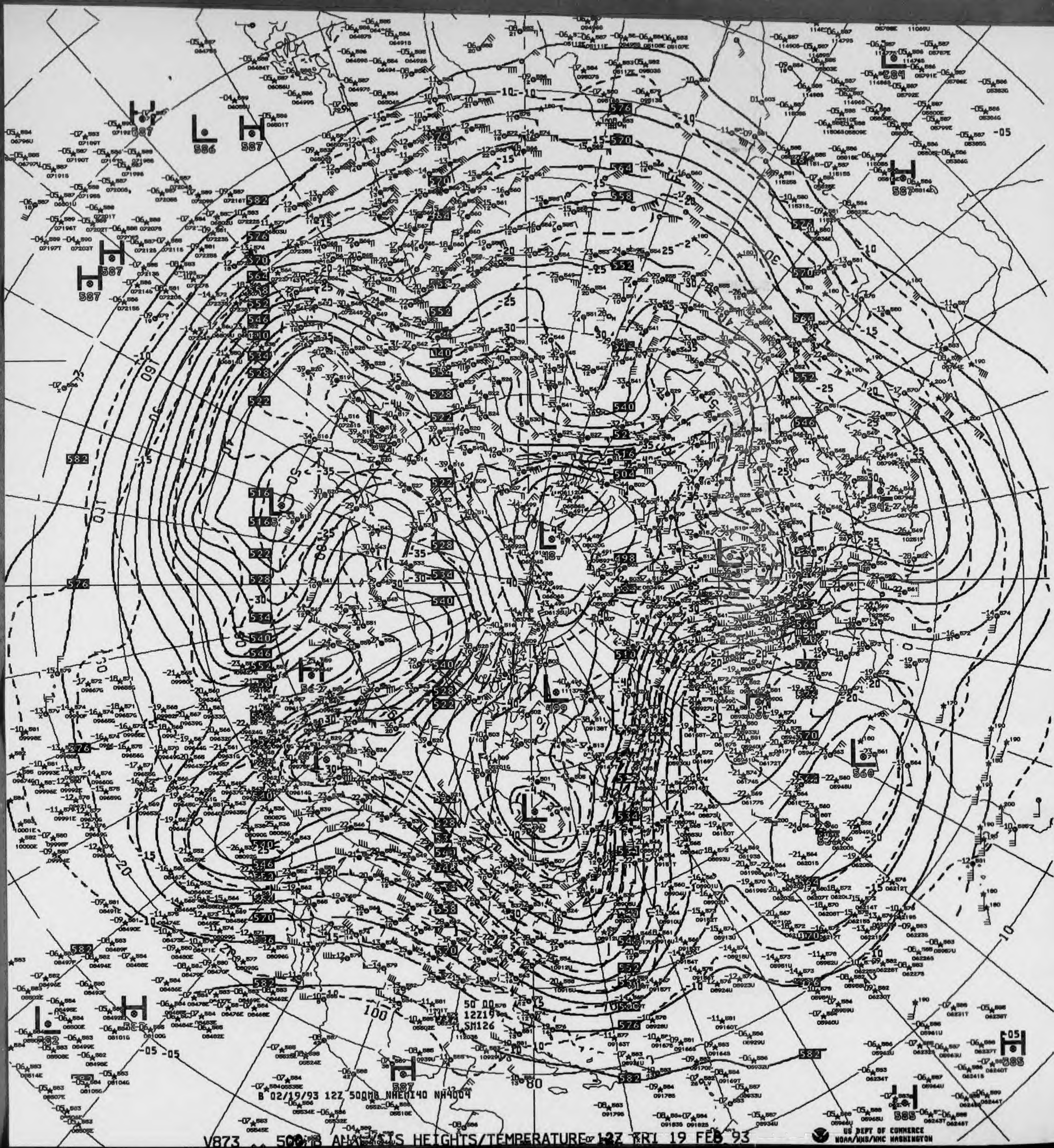
50 00
12Z19
SM126
B 02/19/93 12Z 500MB NHEMI40 NH4004

V873 .. 500MB ANALYSIS HEIGHTS/TEMPERATURE 12Z FRI 19 FEB 93

US DEPT OF COMMERCE
NOAA/NWS/NMC WASHINGTON

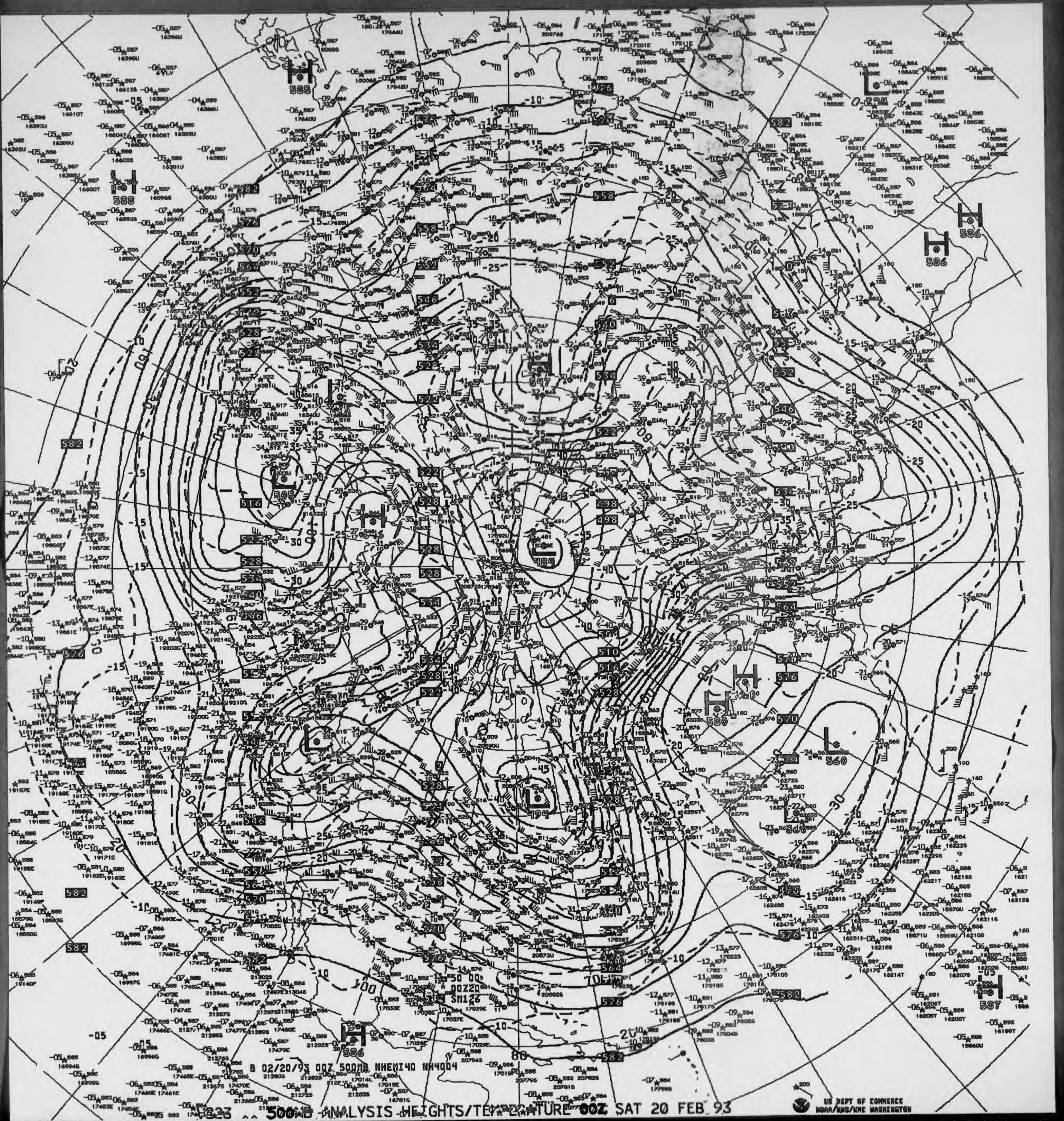

B 02/20/93 00Z 500MB NHEMI40 NH4004

500MB ANALYSIS HEIGHTS/TEMPERATURE 00Z SAT 20 FEB 93

US DEPT OF COMMERCE
NOAA/NWS/NMC WASHINGTON

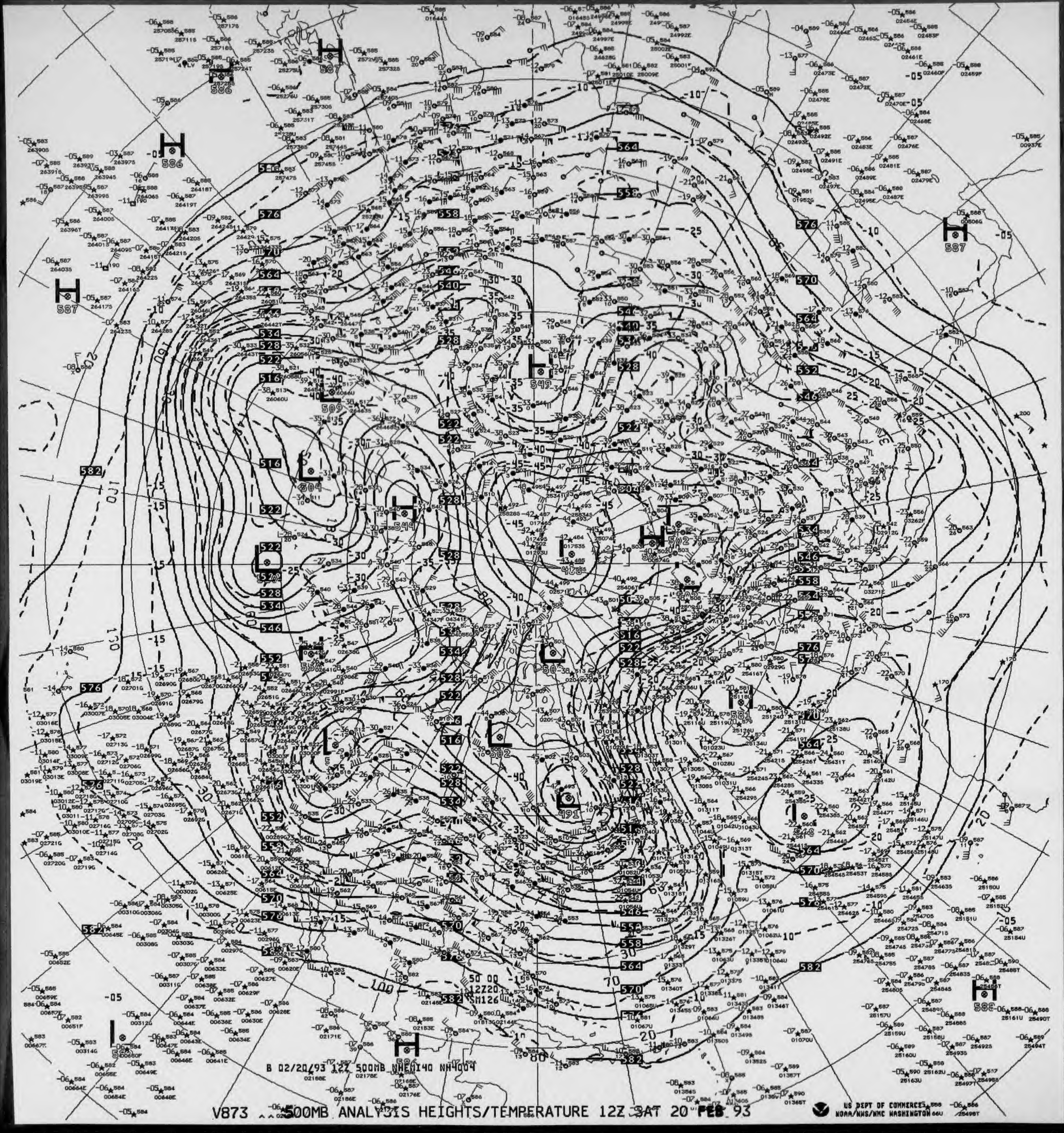
B 02/20/93 12Z 500MB NHEMI40 NH4004
50 00
12Z20
SM126

V873 500MB ANALYSIS HEIGHTS/TEMPERATURE 12Z SAT 20 FEB 93

US DEPT OF COMMERCE
NOAA/NWS/NMC WASHINGTON

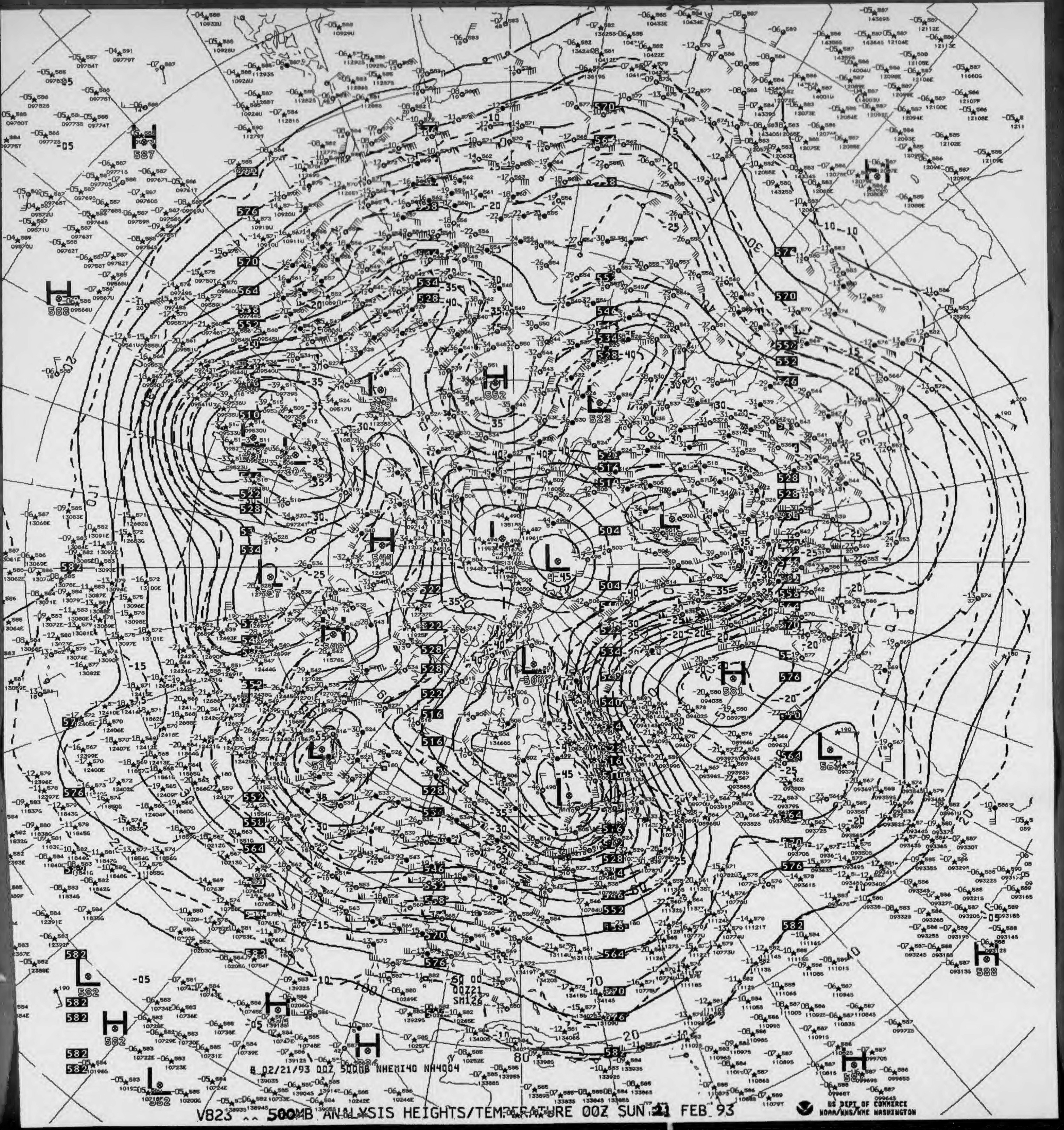
00Z21
SM126
B 02/21/93 00Z 500MB NHEMI40 NH4004

V823 ^^ 500MB ANALYSIS HEIGHTS/TEMPERATURE 00Z SUN 21 FEB 93

US DEPT OF COMMERCE
NOAA/NWS/NMC WASHINGTON

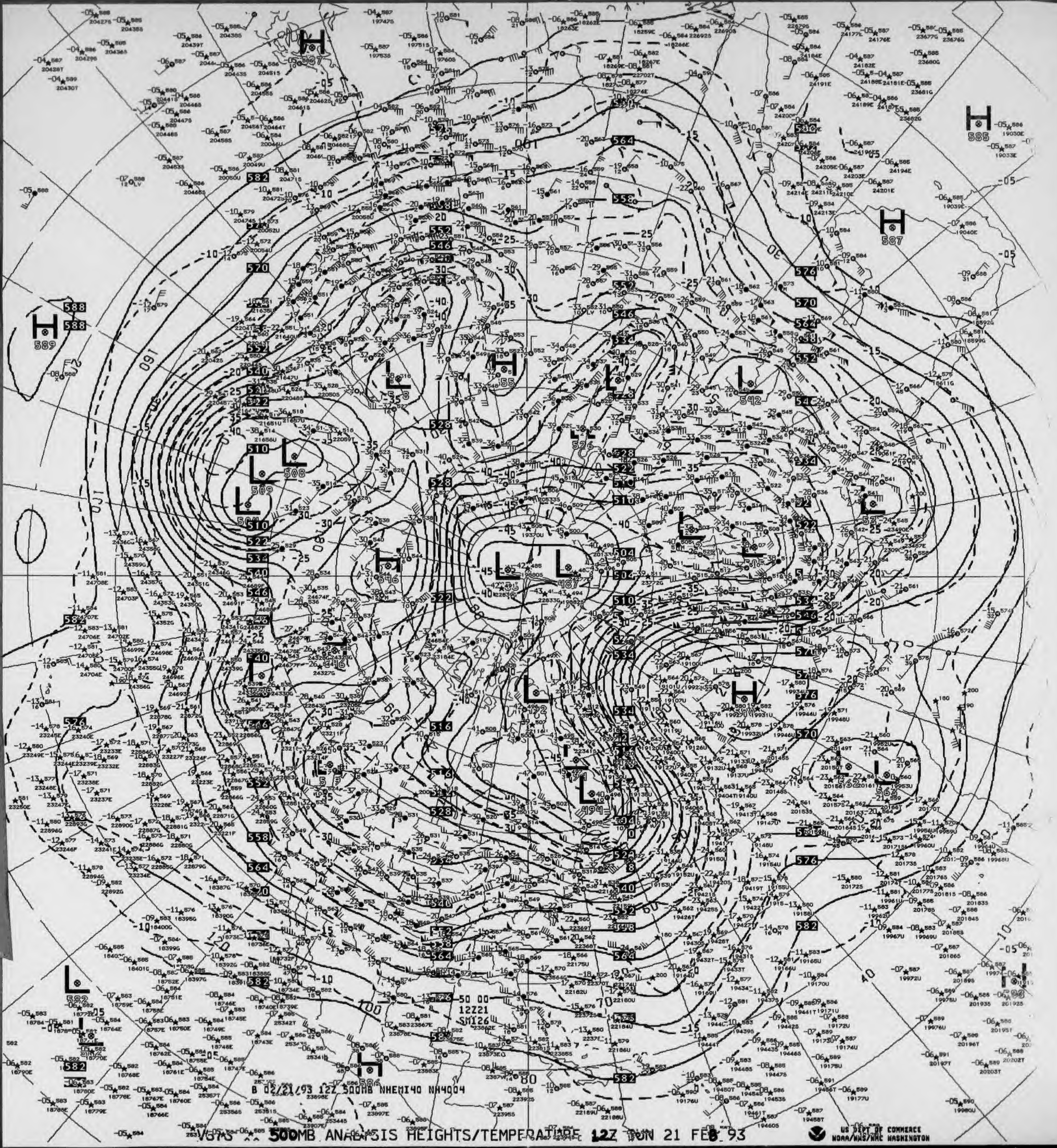
B 02/21/93 12Z 500MB NHEMI40 NH4004
50 00
12Z21
SM126
US DEPT OF COMMERCE
NOAA/NWS/NMC WASHINGTON

V375 ^^ 500MB ANALYSIS HEIGHTS/TEMPERATURE 12Z SUN 21 FEB 93

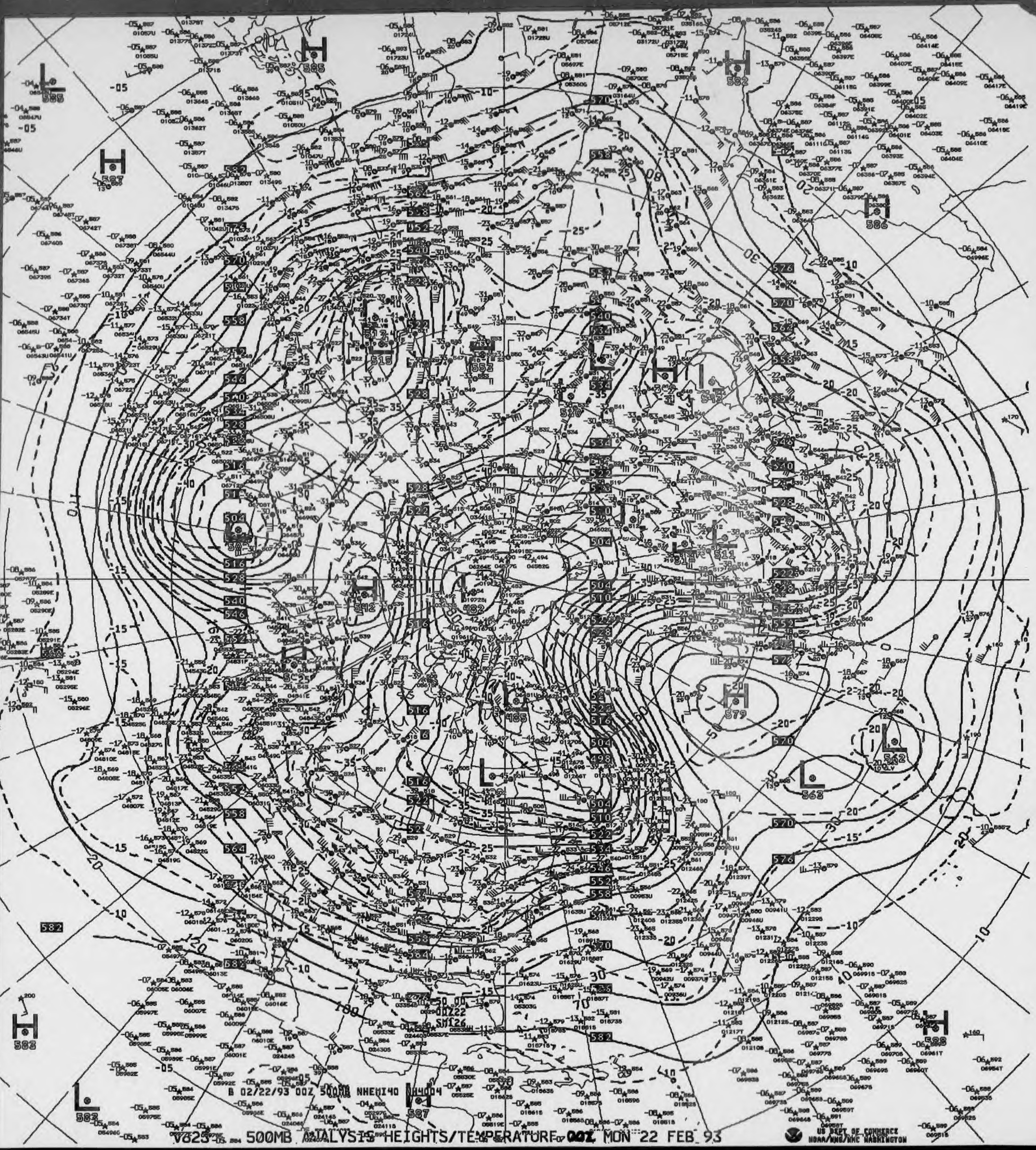
B 02/22/93 00Z 500MB NHEMI40 NH4004
00Z22
SM126
US DEPT OF COMMERCE
NOAA/NWS/NMC WASHINGTON

V823 500MB ANALYSIS HEIGHTS/TEMPERATURE 00Z MON 22 FEB 93

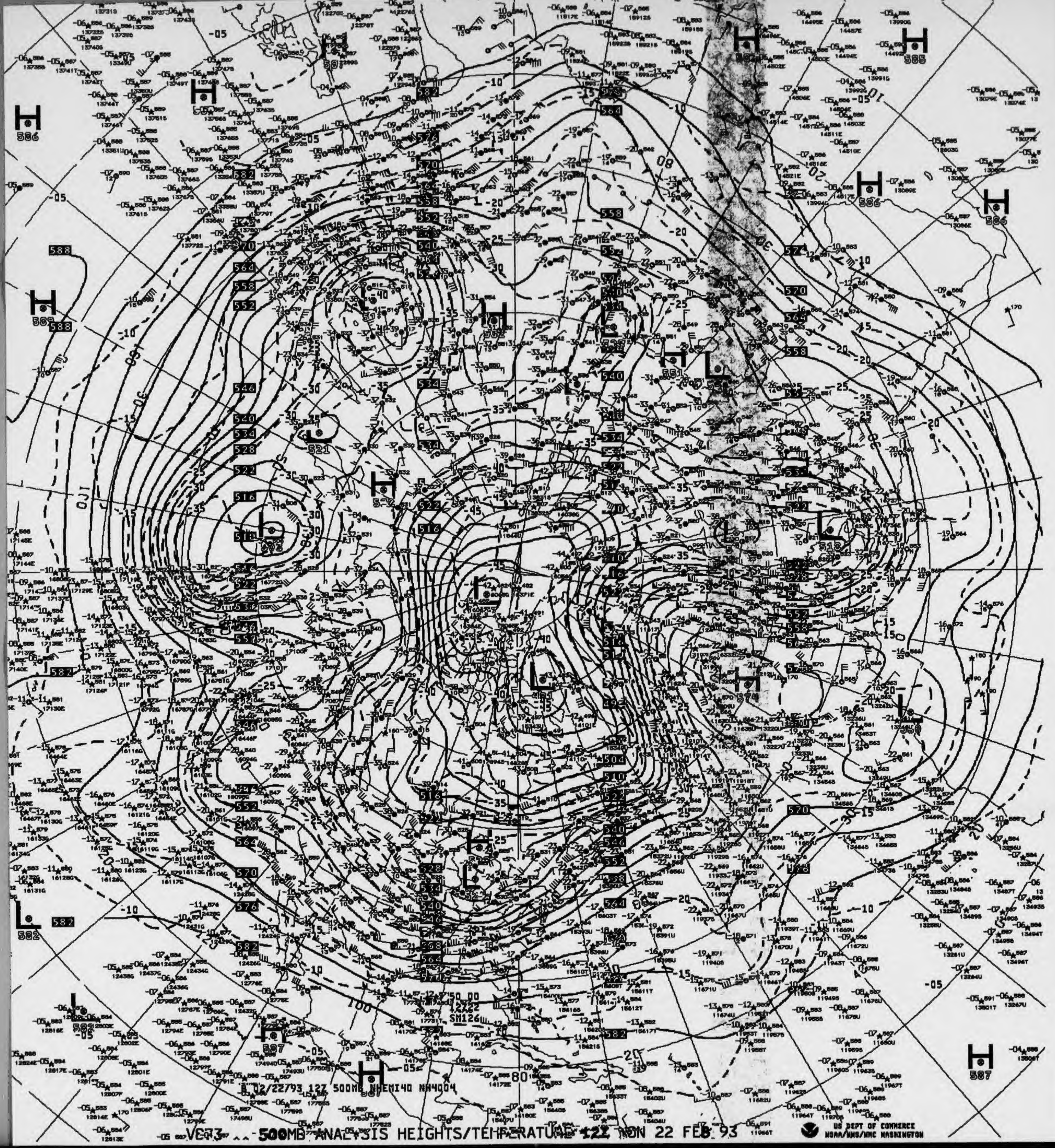
8 02/22/93 12Z 500MB NHEMI40 NH4004

VE73 .. 500MB ANALYSIS HEIGHTS/TEMPERATURE 12Z MON 22 FEB 93

US DEPT OF COMMERCE
NOAA/NWS/NMC WASHINGTON

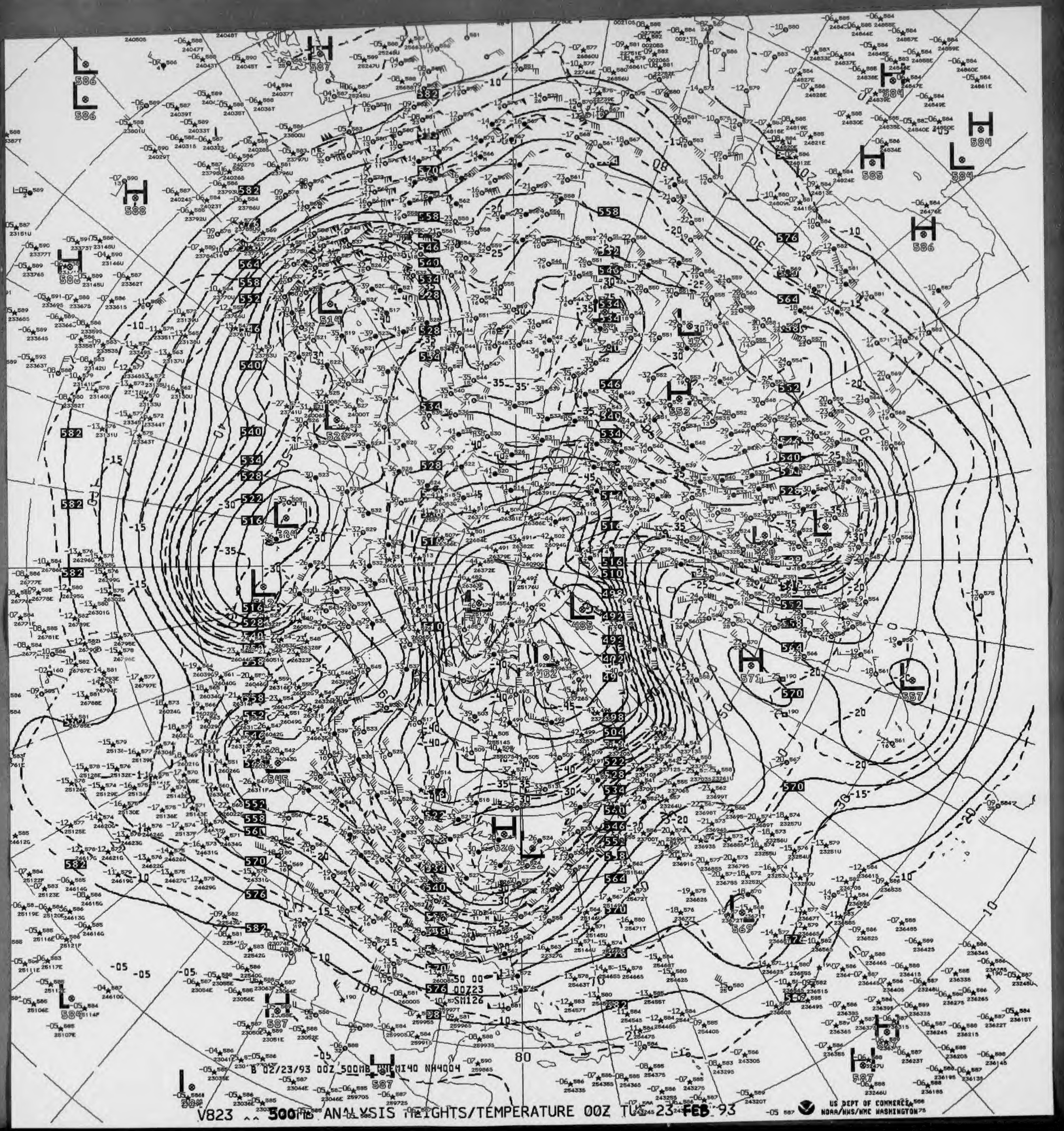
B 02/23/93 00Z 500MB HEMI40 NH4004
80

V823 ^^ 500MB ANALYSIS HEIGHTS/TEMPERATURE 00Z TUE 23 FEB 93

US DEPT OF COMMERCE
NOAA/NWS/NMC WASHINGTON

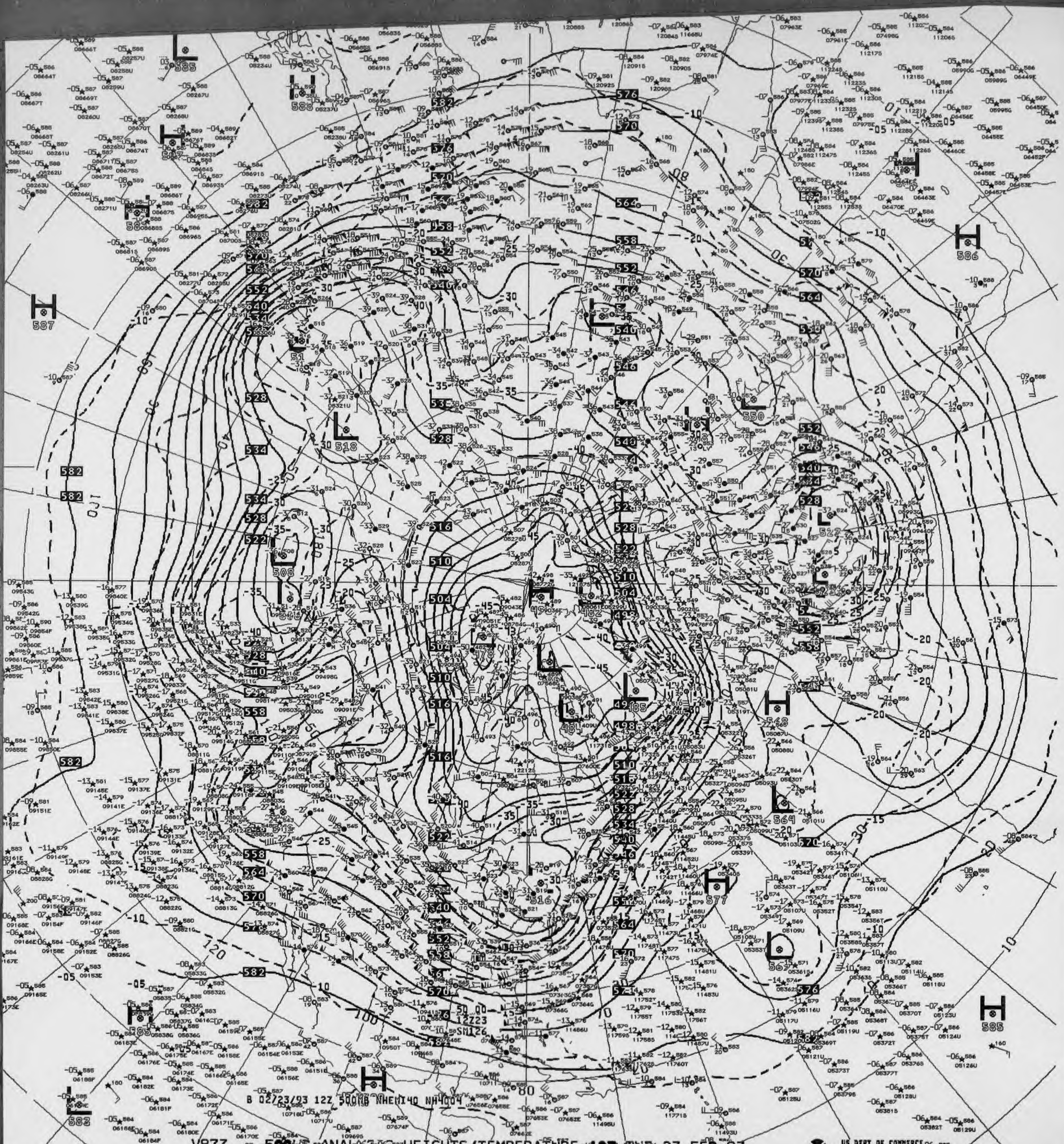

B 02/23/93 12Z 500MB NHEMI40 NH4004

V873 500MB ANALYSIS HEIGHTS/TEMPERATURE 12Z TUE 23 FEB 93

US DEPT OF COMMERCE
NOAA/NWS/NMC WASHINGTON

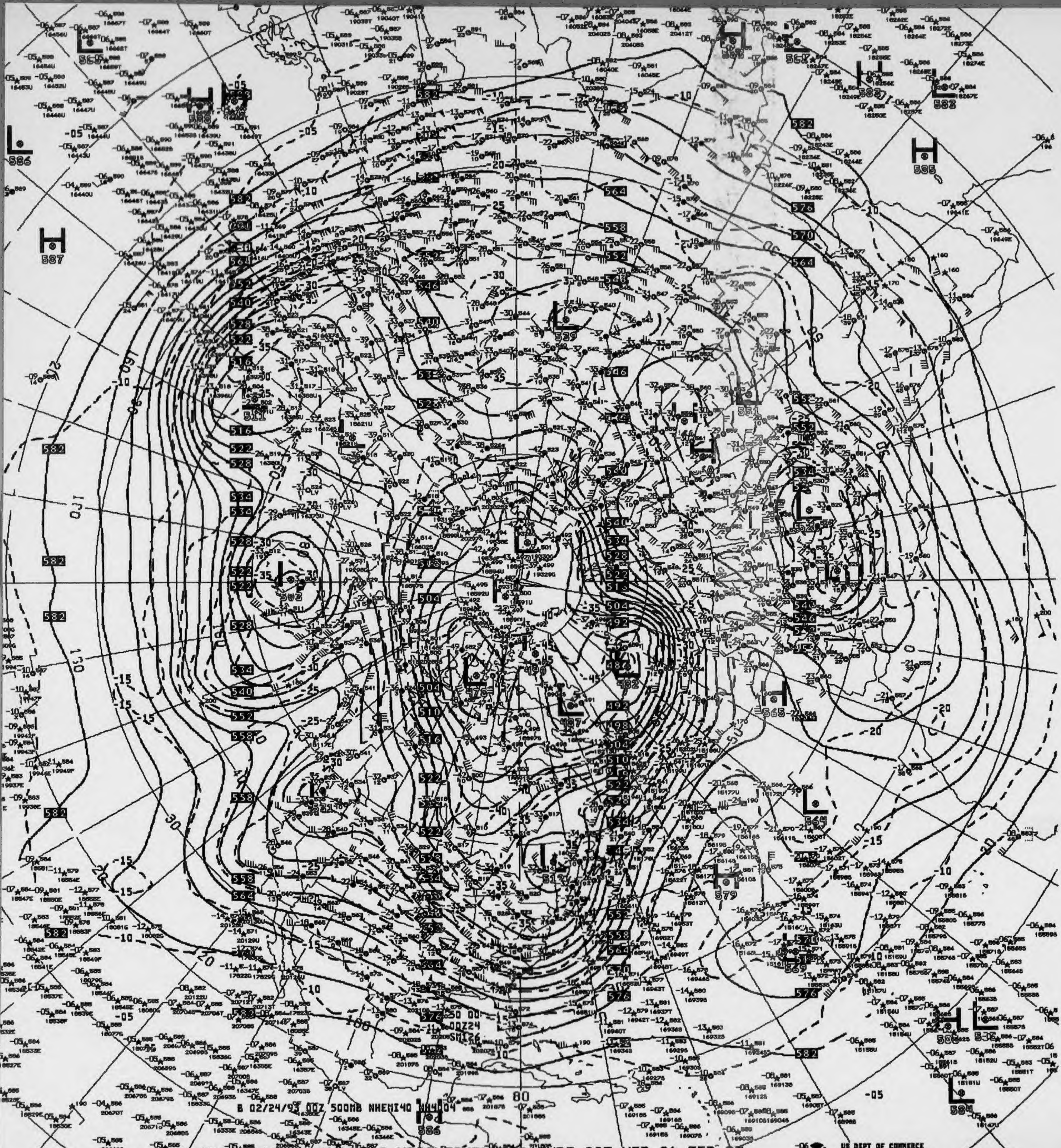
B 02/24/93 00Z 500MB NHEMI40 NH4004

V628 500MB ANALYSIS HEIGHTS/TEMPERATURE 00Z WED 24 FEB 93

US DEPT OF COMMERCE
NOAA/NWS/NMC WASHINGTON

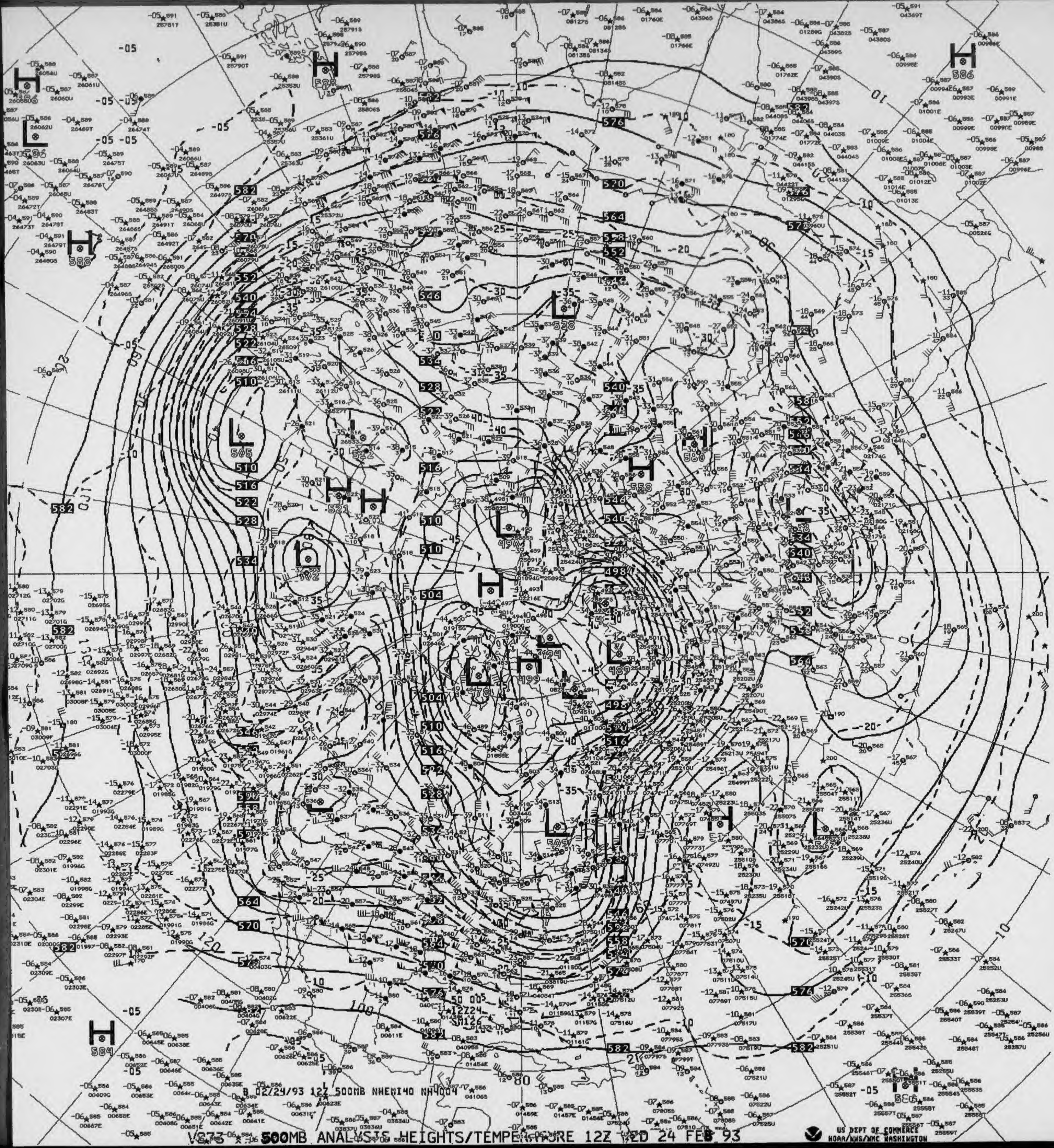
B 02/24/93 12Z 500MB NHEMI40 NH4004
H
586
584
588
L
505
502
490
478
499
489
509
H
521
558
580
582
576
570
564
552
546
540
534
528
522
516
510
504
498

500MB ANALYSIS HEIGHTS/TEMPERATURE 12Z WED 24 FEB 93

US DEPT OF COMMERCE
NOAA/NWS/NMC WASHINGTON

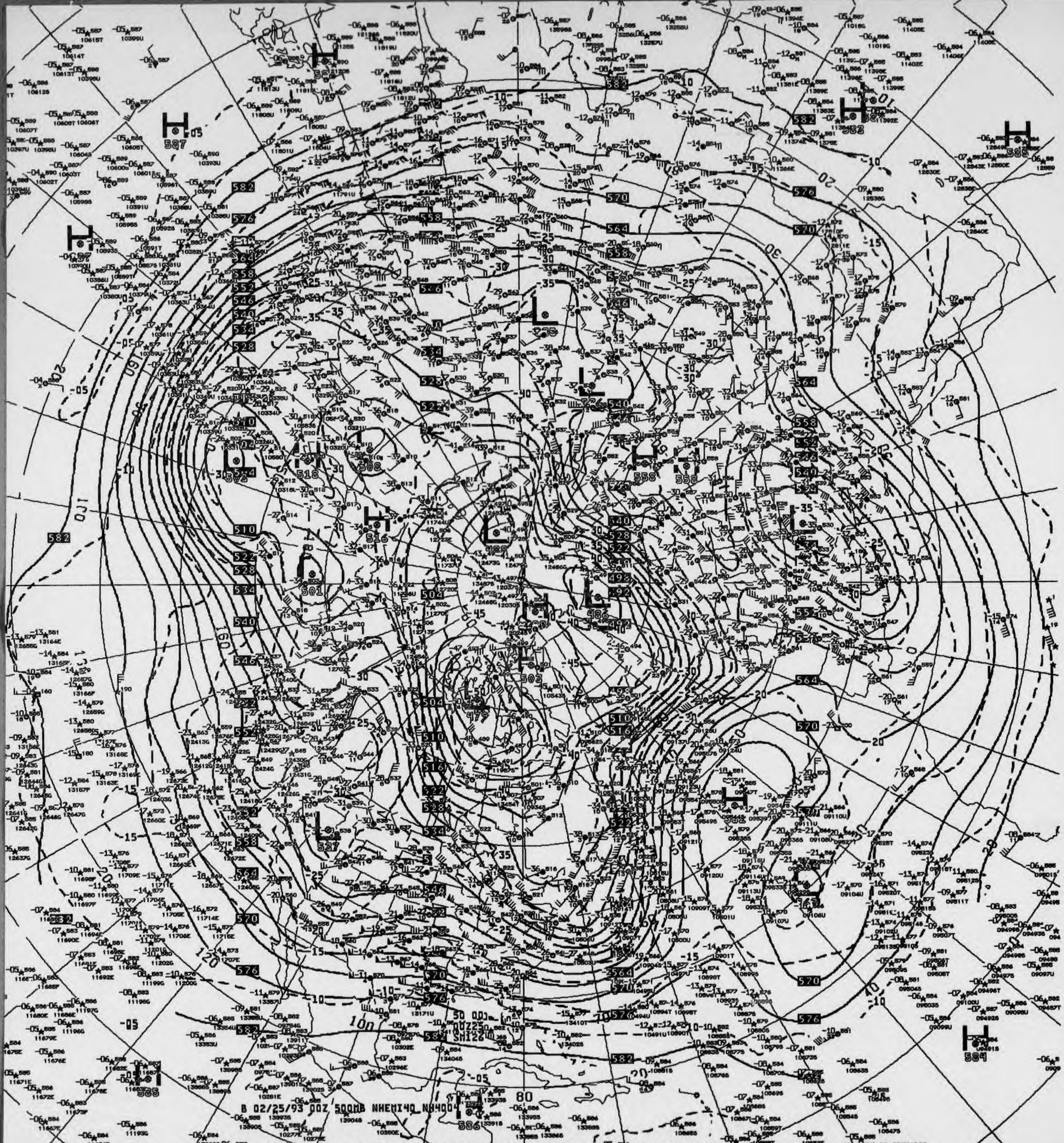
B 02/25/93 00Z 500MB NHEMI40 NH4004

V823 500MB ANALYSIS HEIGHTS/TEMPERATURE 00Z THU 25 FEB 93

US DEPT OF COMMERCE
NOAA/NWS/NMC WASHINGTON

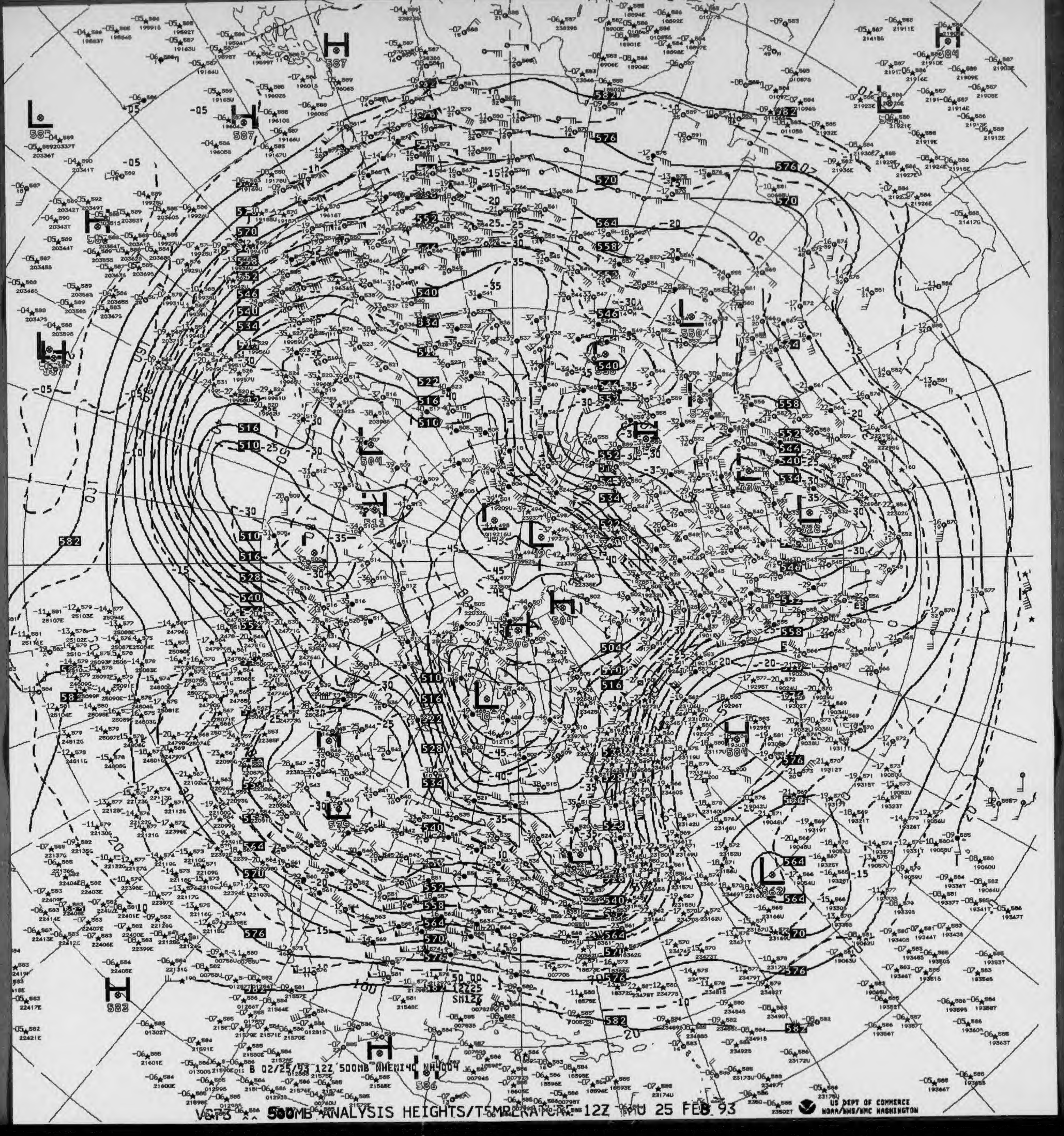

B 02/25/93 12Z 500MB NHEMI40 NH4004

V6T3 ^^ 500MB ANALYSIS HEIGHTS/TEMPERATURE 12Z THU 25 FEB 93

US DEPT OF COMMERCE
NOAA/NWS/NMC WASHINGTON

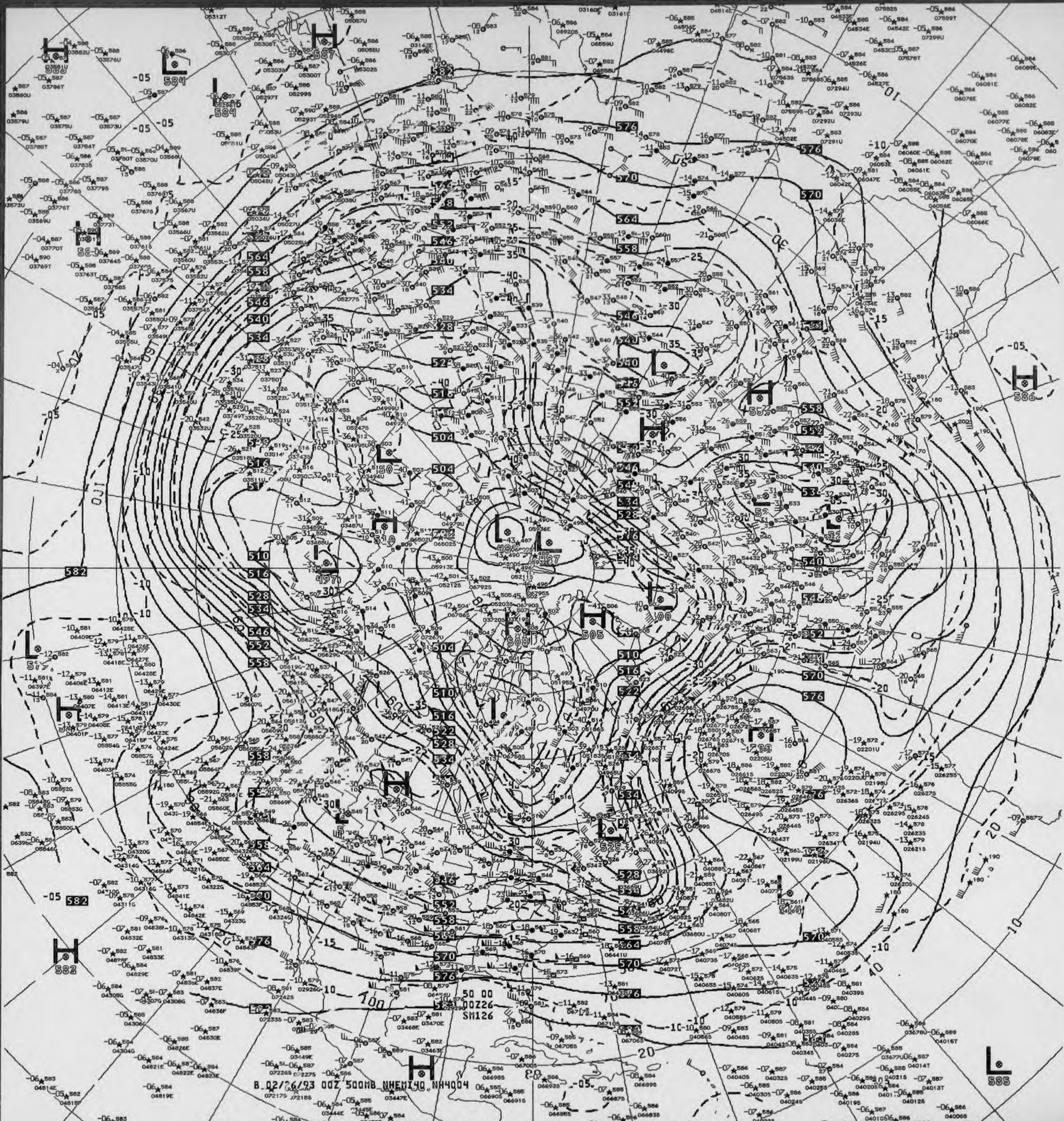
50 00
00Z26
SM126
B 02/26/93 00Z 500MB NHEMI40 NH4004

V823 .. 500MB ANALYSIS HEIGHTS/TEMPERATURE 00Z FRI 26 FEB 93

US DEPT OF COMMERCE
NOAA/NWS/NMC WASHINGTON

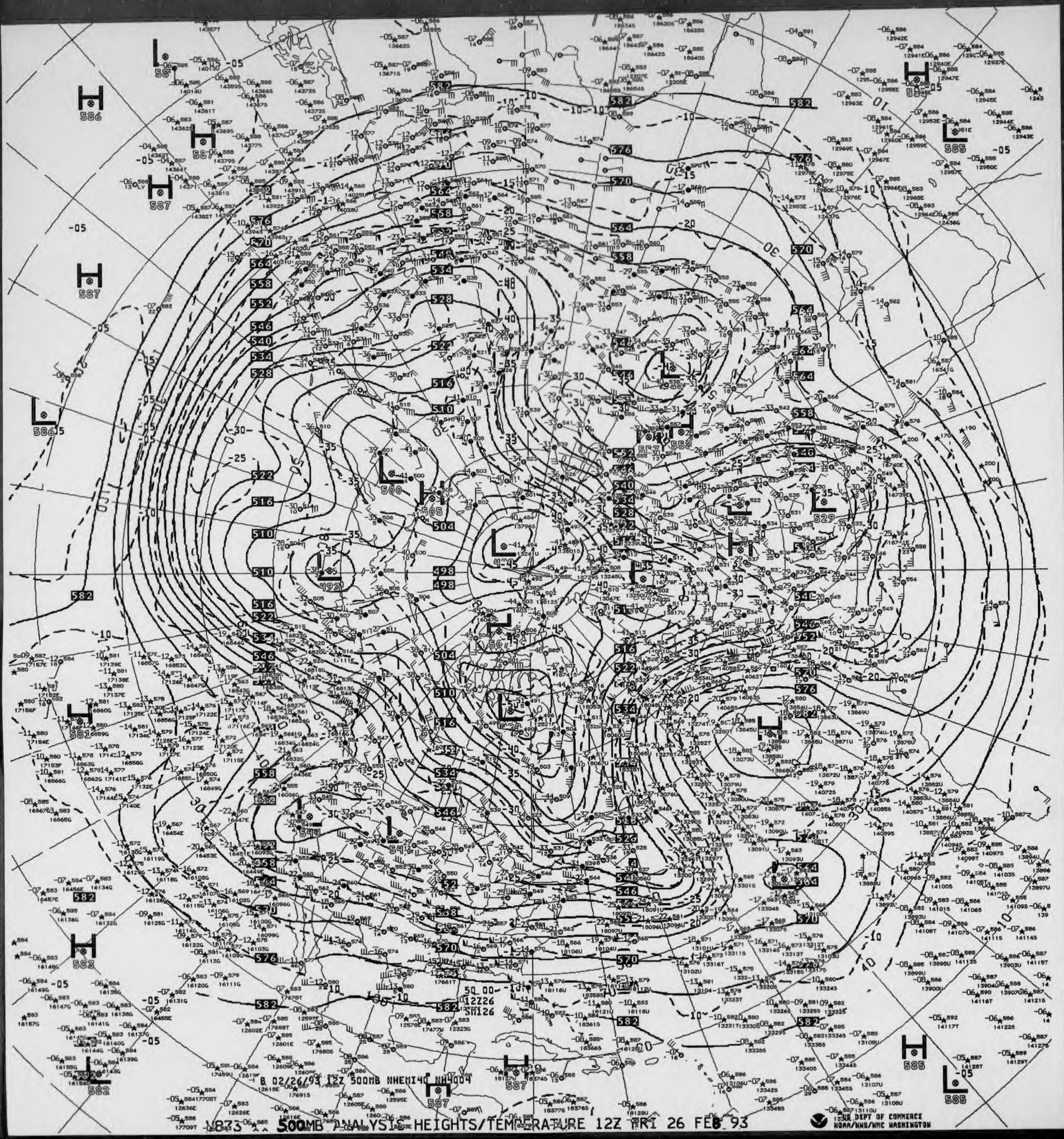

B 02/26/93 12Z 500MB NHEMI40 NH4004
50 00
12Z26
SM126

N873 500MB ANALYSIS HEIGHTS/TEMPERATURE 12Z FRI 26 FEB 93

US DEPT OF COMMERCE
NOAA/NWS/NMC WASHINGTON

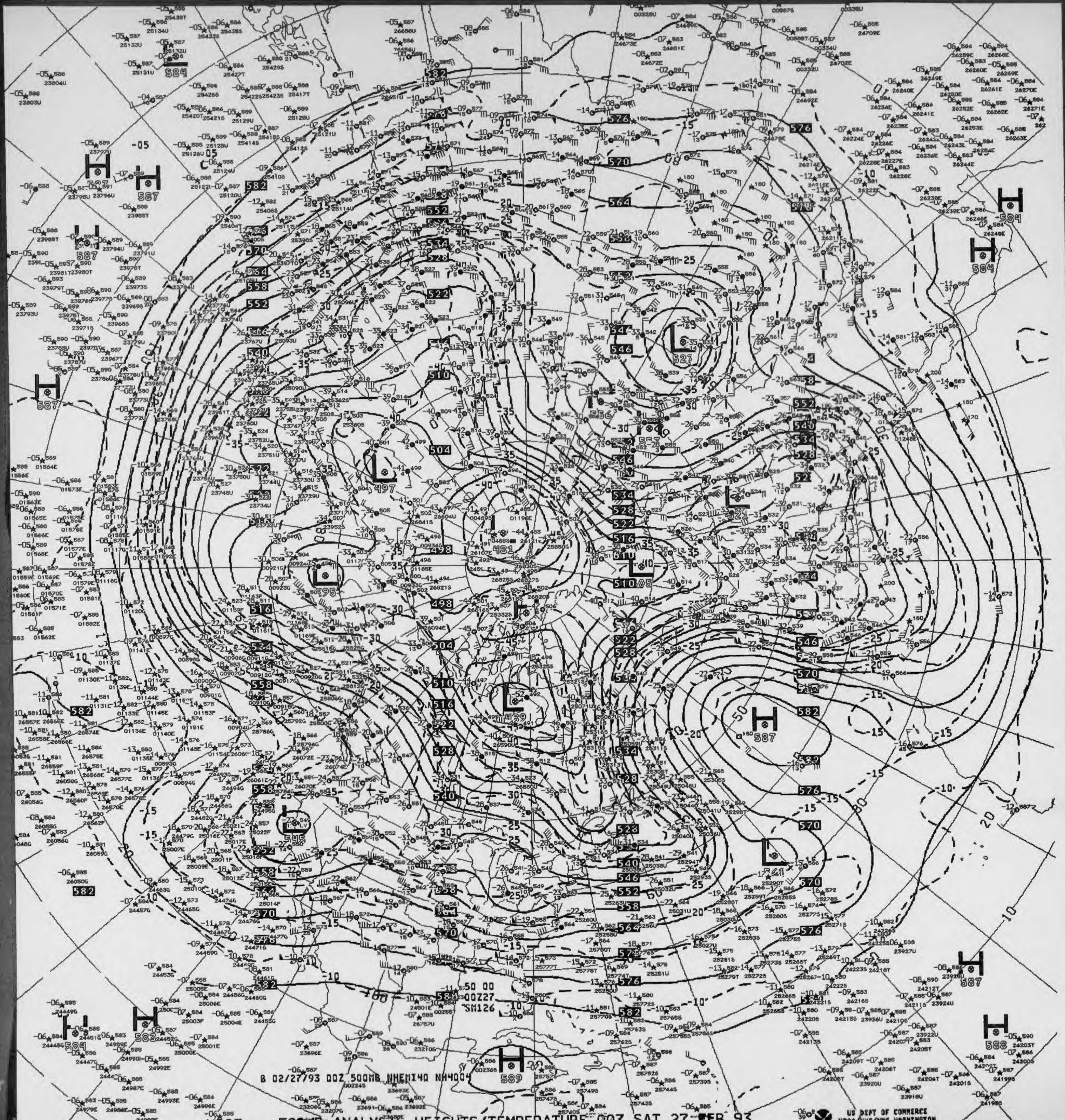
B 02/27/93 00Z 500MB NHEMI40 NH4004
50 00
00Z27
SM126
H
587
H
584
L
497
L
481
L
495
L
527
L
521
L
505
L
489
L
546
H
587
H
589
H
588
H
583
H
584

V823 ^^ 500MB ANALYSIS HEIGHTS/TEMPERATURE 00Z SAT 27 FEB 93

US DEPT OF COMMERCE
NOAA/NWS/NMC WASHINGTON

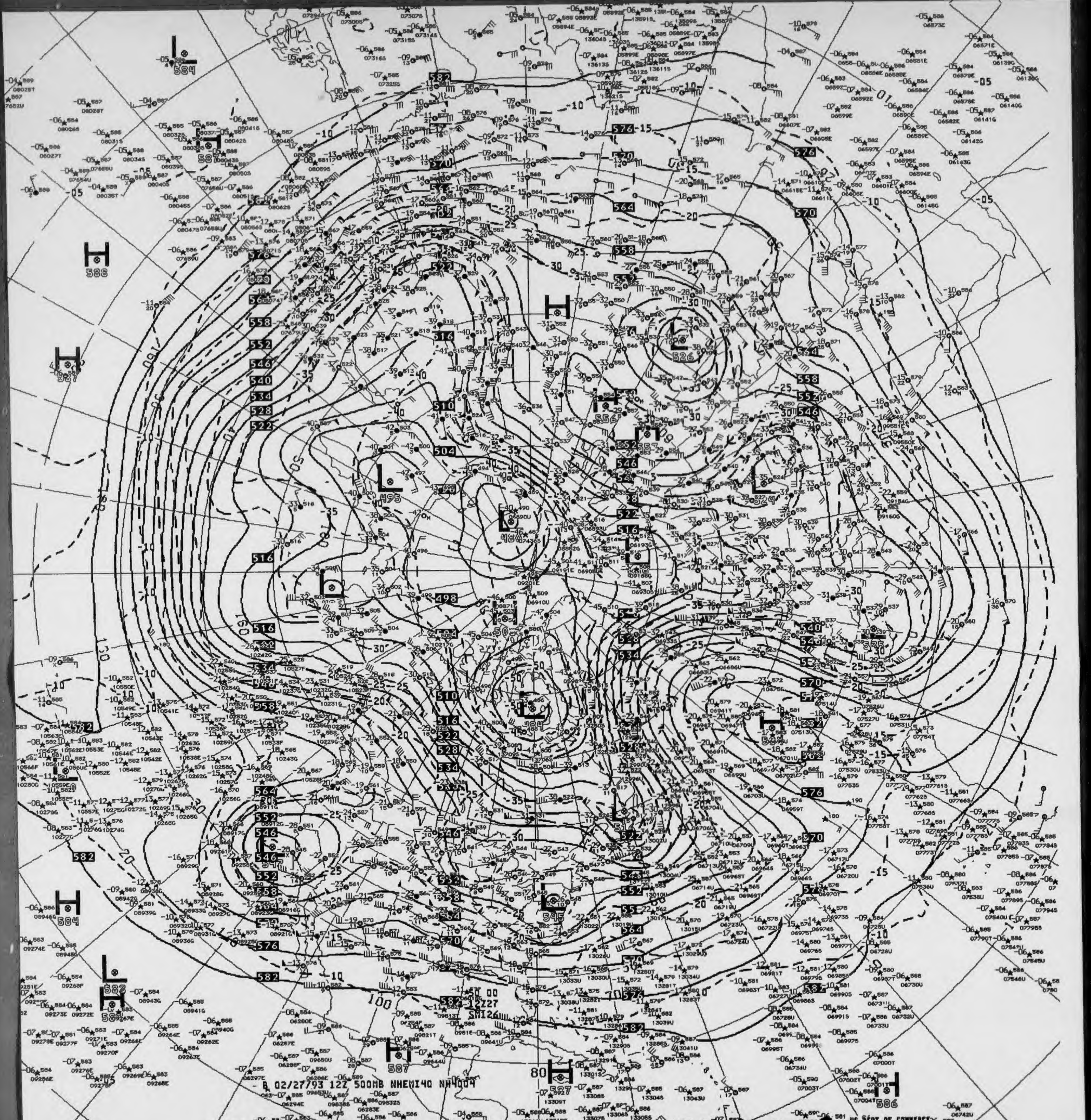
- B 02/27/93 12Z 500MB NHEMI40 NH4004

V3?? ^^ 500MB ANALYSIS HEIGHTS/TEMPERATURE 12Z SAT 27 FEB 93

US DEPT OF COMMERCE
NOAA/NWS/NMC WASHINGTON

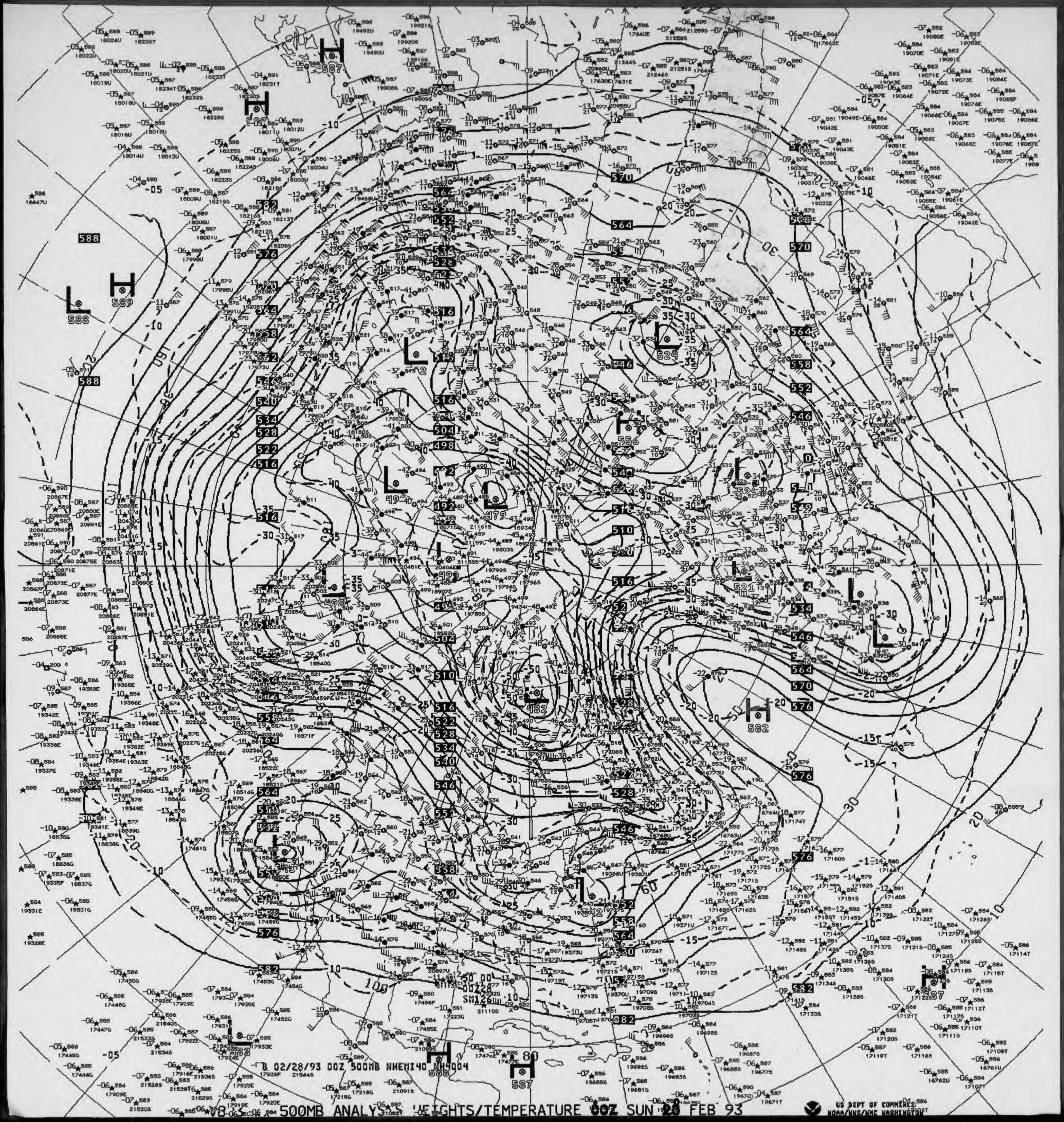

8 02/28/93 00Z 500MB NHEMI40 NH9004

500MB ANALYSIS HEIGHTS/TEMPERATURE 00Z SUN 28 FEB 93

US DEPT OF COMMERCE
NOAA/NWS/NMC WASHINGTON

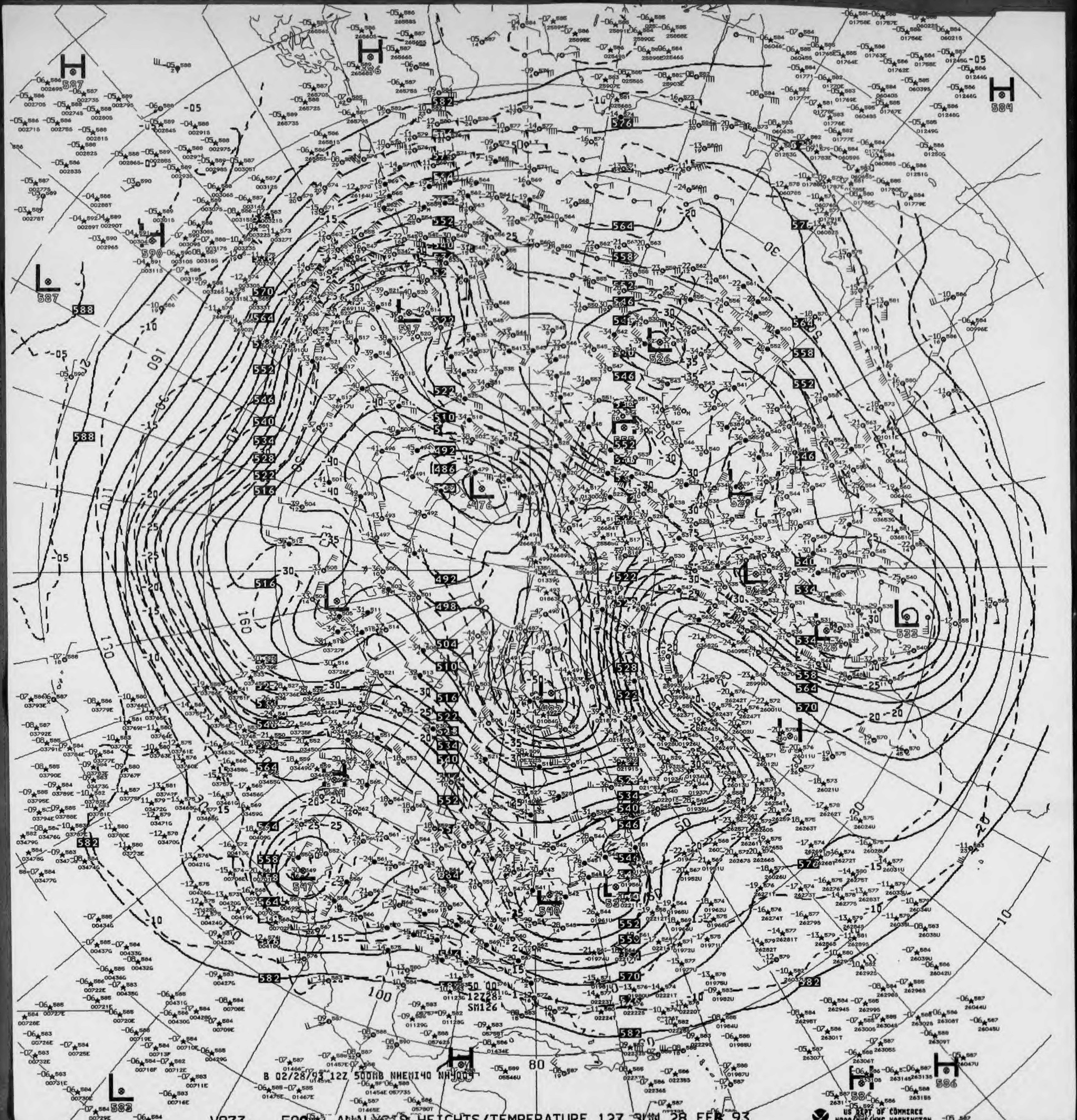
B 02/28/93 12Z 500MB NHEMI40 NH004
US DEPT OF COMMERCE
NOAA/NWS/NMC WASHINGTON
80
100
160
170
150

V873 ^^ 500MB ANALYSIS HEIGHTS/TEMPERATURE 12Z SUN 28 FEB 93

NOAA Form 48-363B
(Rev. 8-83)

U.S. Department of Commerce
National Oceanic and Atmospheric Administration
National Environmental Satellite, Data, and Information Service
National Climatic Data Center

300 MB CONSTANT PRESSURE CHARTS

NORTHERN HEMISPHERE NWP

ALL RECORDS ARE THE BEST AVAILABLE FOR FILMING

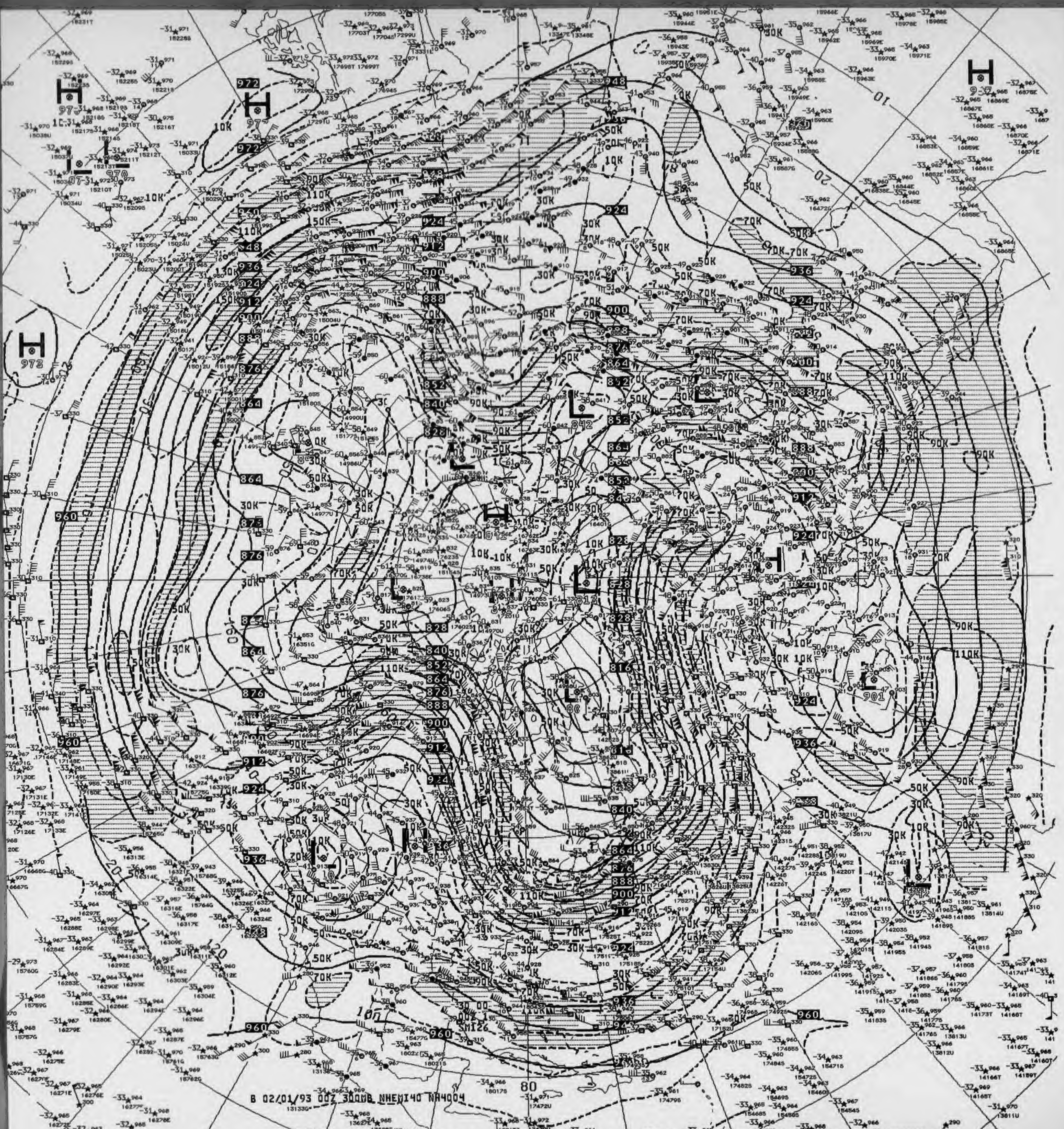
B 02/01/93 00Z 300MB NHEMI40 NA4004
US DEPT OF COMMERCE
NOAA/NWS/NMC WASHINGTON

V824 ^^ 300MB ANALYSIS HEIGHTS/ISOTACHS 00Z MON 1 FEB 93

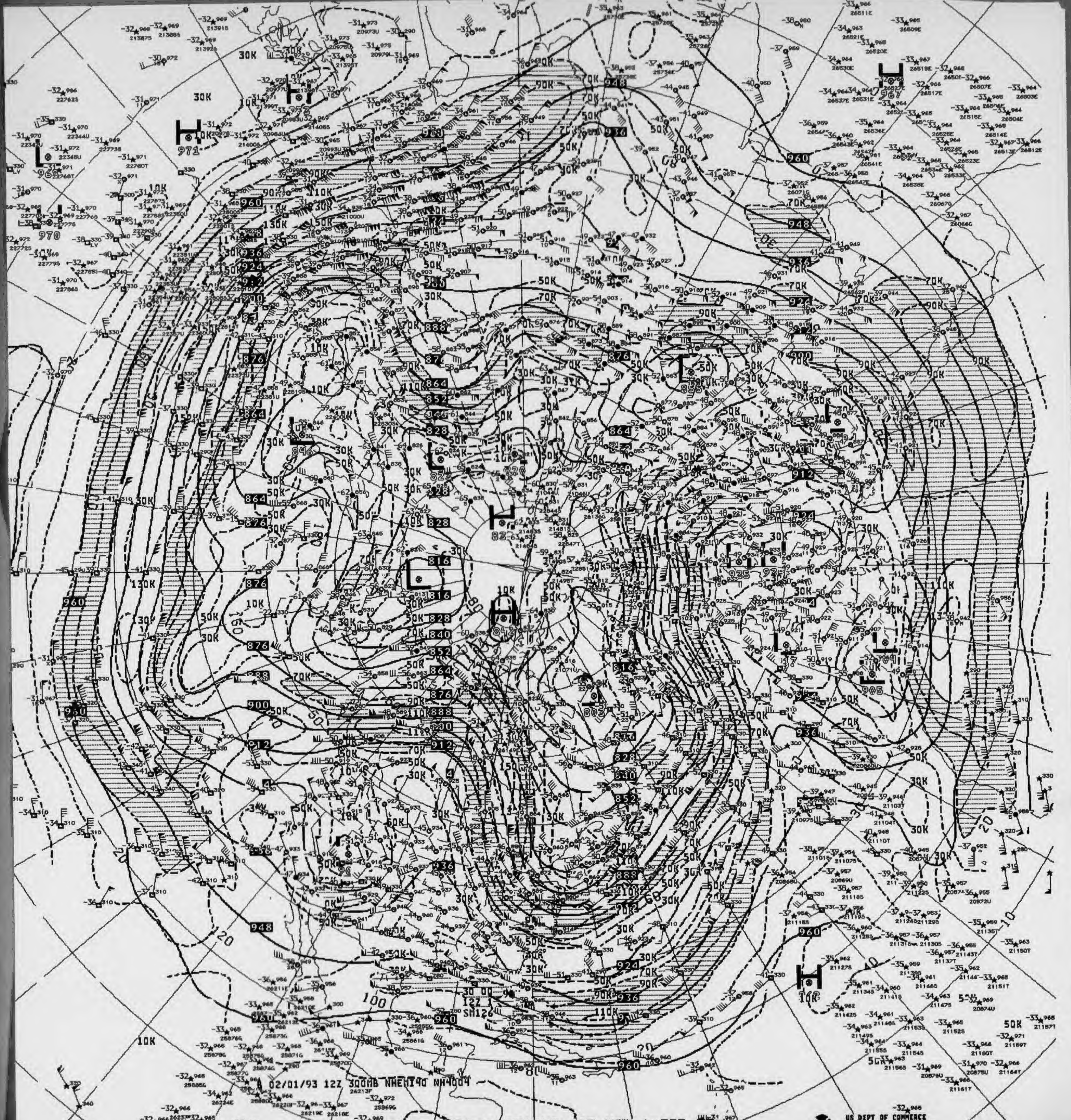
02/01/93 12Z 300MB NHEMI40 NH4004
12Z 1
SM126

V274 300MB ANALYSIS HEIGHTS/ISOTACHS 12Z MON 1 FEB 93

US DEPT OF COMMERCE
NOAA/NWS/NMC WASHINGTON

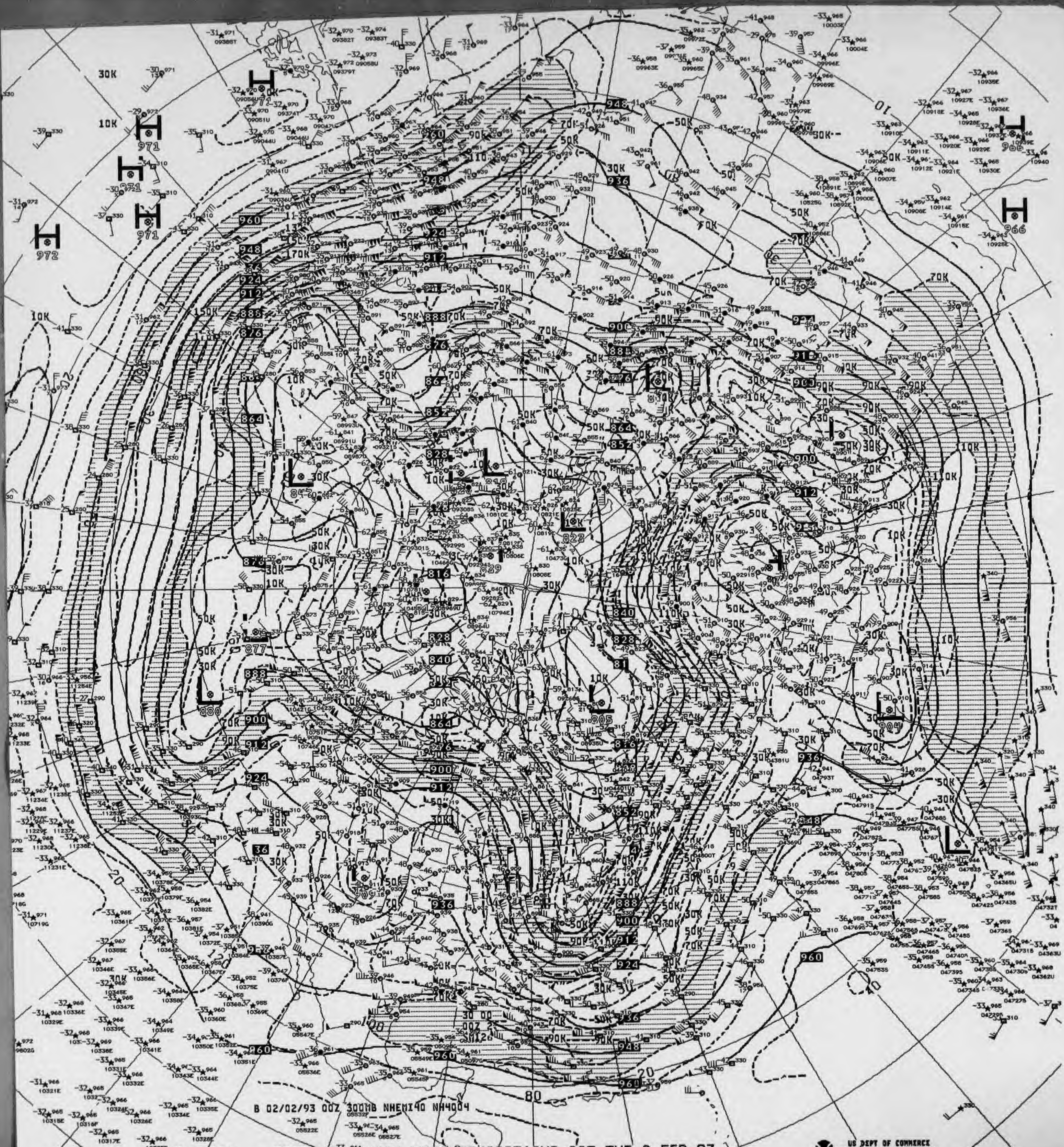

B 02/02/93 00Z 300MB NHEMI40 NH4004

V824 ^^ 300MB ANALYSIS HEIGHTS/ISOTACHS 00Z TUE 2 FEB 93

US DEPT OF COMMERCE
NOAA/NWS/NMC WASHINGTON

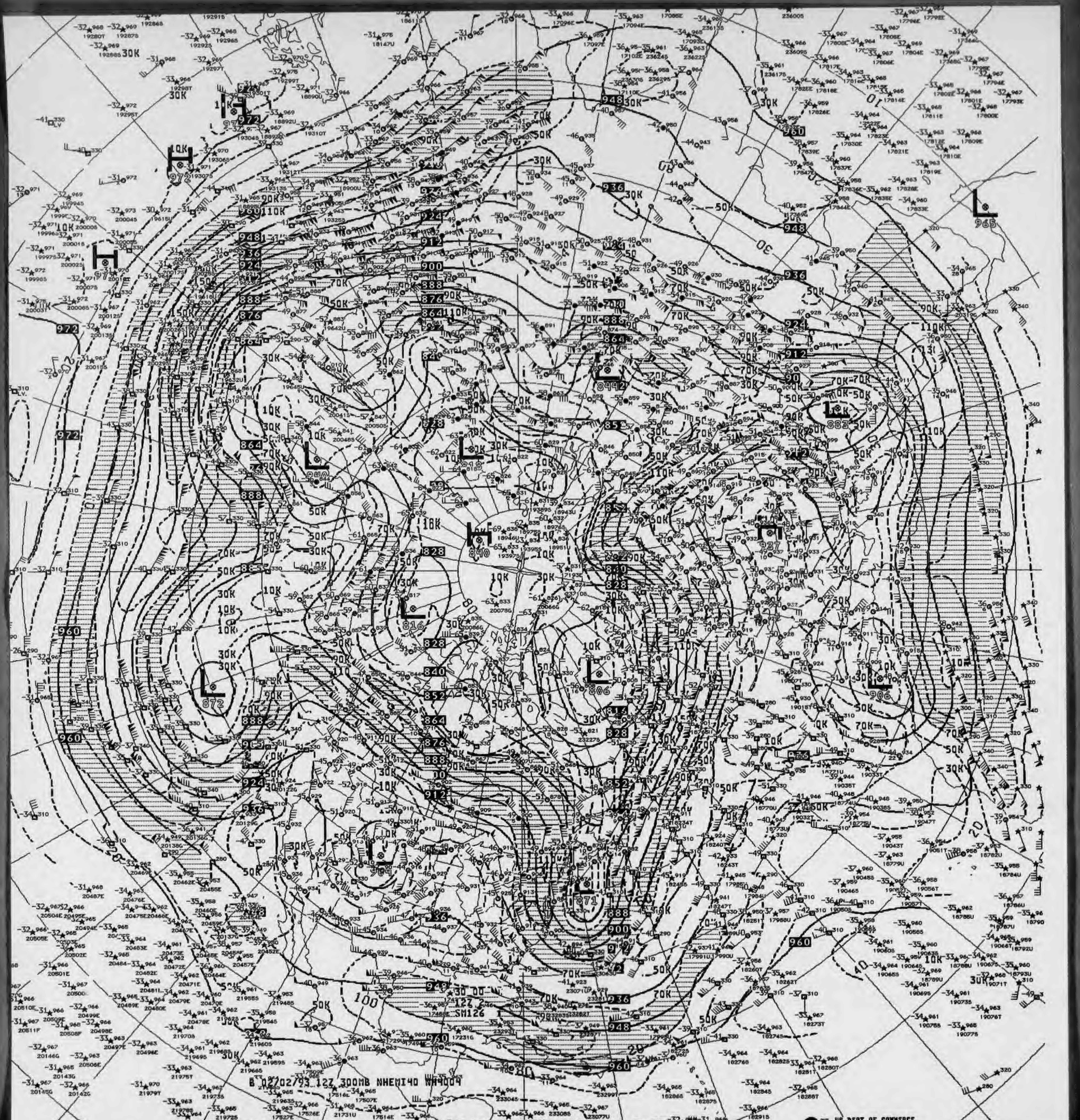

8 02/02/93 12Z 300MB NHEMI40 WW4004
H
972
H
972
H
L
965
L
844
L
883
L
880
L
818
H
840
H
937
L
816
L
872
L
806
L
906
L
904
L
871
10K
30K
50K
70K
90K
110K
30 00
12Z 2
SM126

V874 300MB ANALYSIS HEIGHTS/ISOTACHS 12Z TUE 2 FEB 93

US DEPT OF COMMERCE
NOAA/NWS/NMC WASHINGTON


B 02/03/93 00Z 300MB NHEMI40 NH4004

V824 ^^ 300MB ANALYSIS HEIGHTS/ISOTACHS 00Z WED 3 FEB 93

US DEPT OF COMMERCE
NOAA/NWS/NMC WASHINGTON

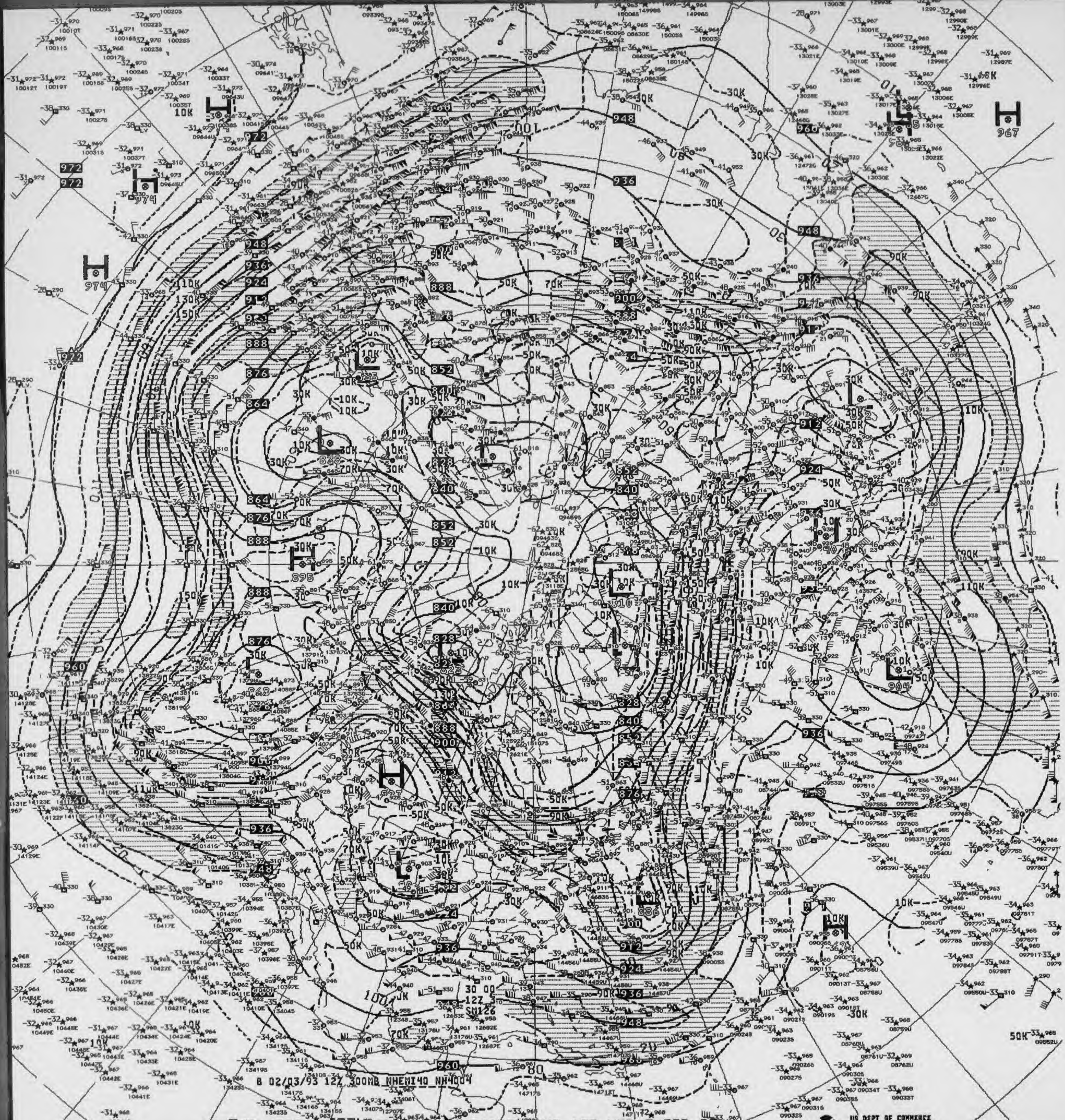
B 02/03/93 12Z 300MB NHEMI40 NH4004

V874 300MB ANALYSIS HEIGHTS/ISOTACHS 12Z WED 3 FEB 93

US DEPT OF COMMERCE
NOAA/NWS/NMC WASHINGTON

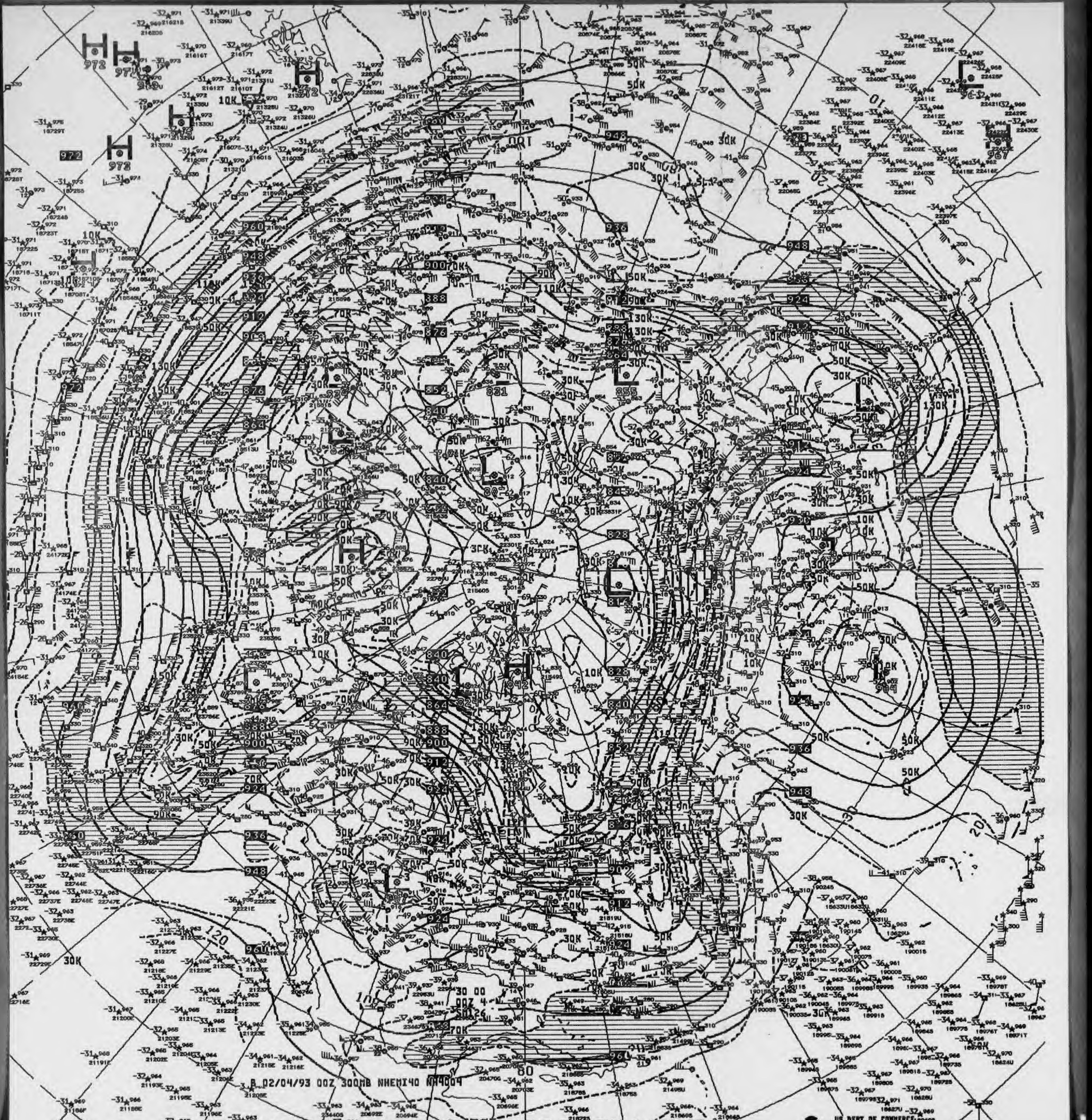
B 02/04/93 00Z 300MB NHEMI40 NA4004

V824 300MB ANALYSIS HEIGHTS/ISOTACHS 00Z THU 4 FEB 93

US DEPT OF COMMERCE
NOAA/NWS/NMC WASHINGTON

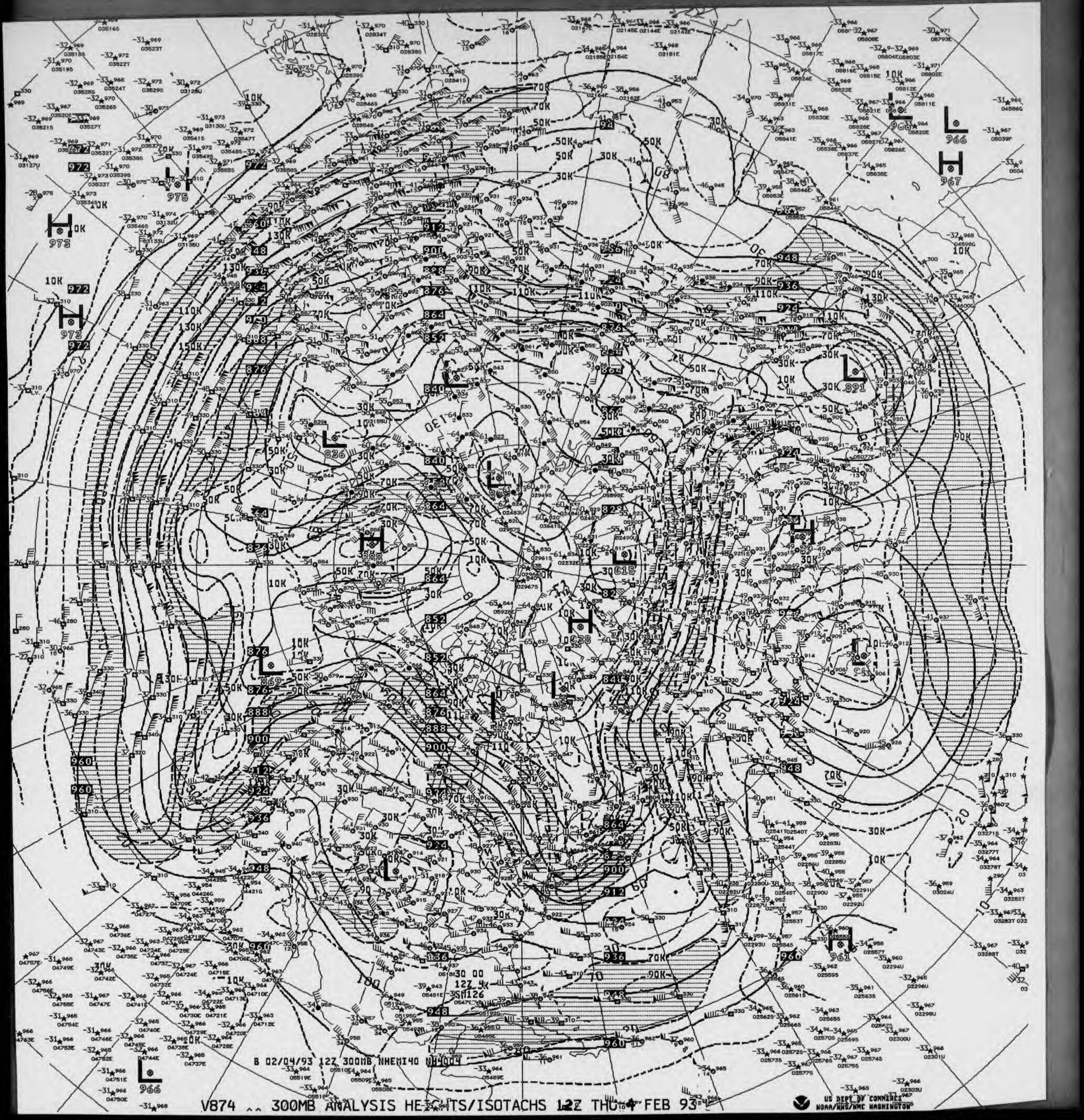
B 02/04/93 12Z 300MB NHEMI40 NH4004
30 00
12Z 4
SM126
H
L
972
973
975
966
967
961
891
836
869
615
938
110K
130K
150K
90K
70K
50K
30K
10K
US DEPT OF COMMERCE
NOAA/NWS/NMC WASHINGTON

V874 ^^ 300MB ANALYSIS HEIGHTS/ISOTACHS 12Z THU 4 FEB 93

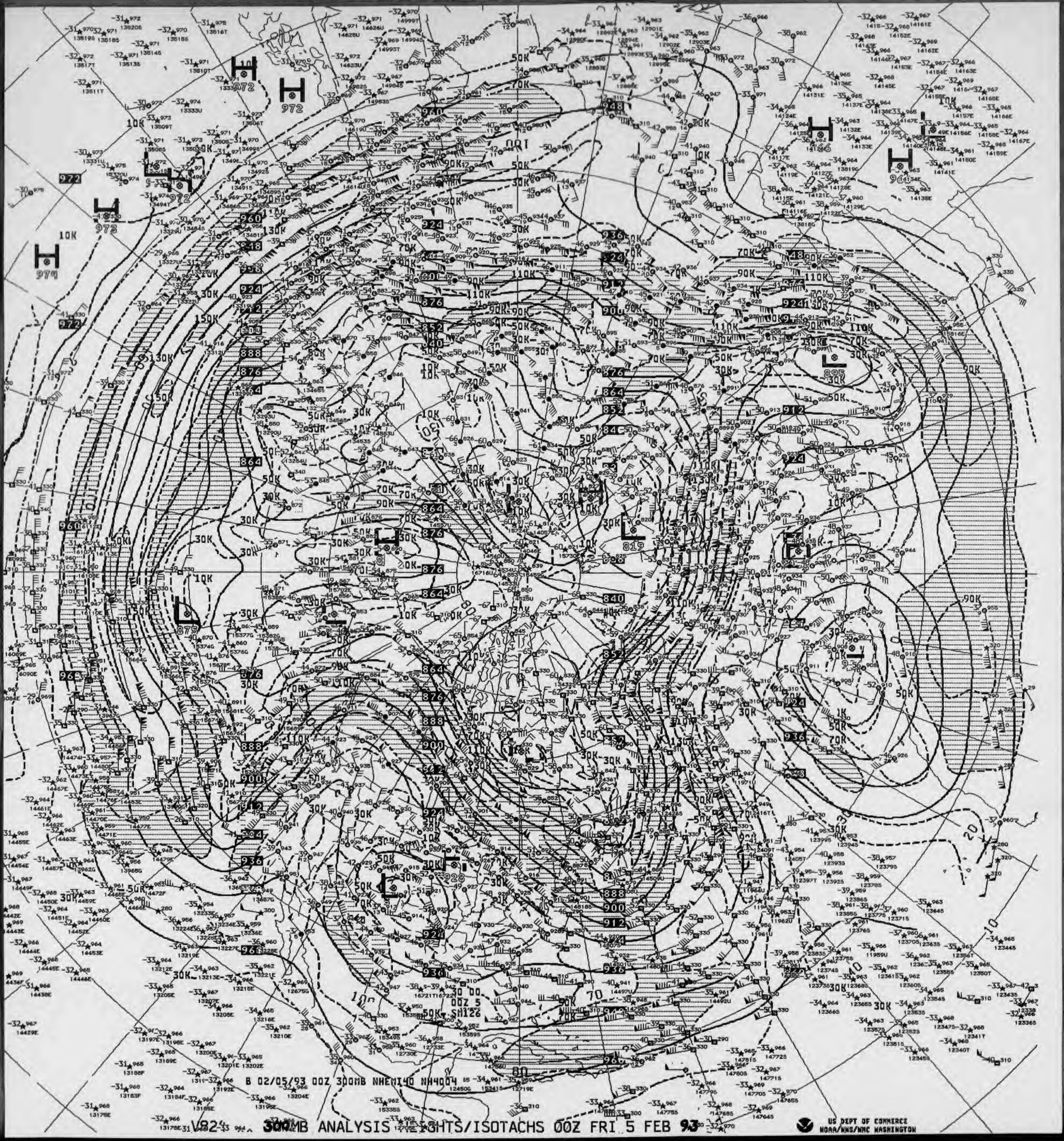

B 02/05/93 00Z 300MB NHEMI40 NH4004

V82 300MB ANALYSIS HEIGHTS/ISOTACHS 00Z FRI 5 FEB 93

US DEPT OF COMMERCE
NOAA/NWS/NMC WASHINGTON

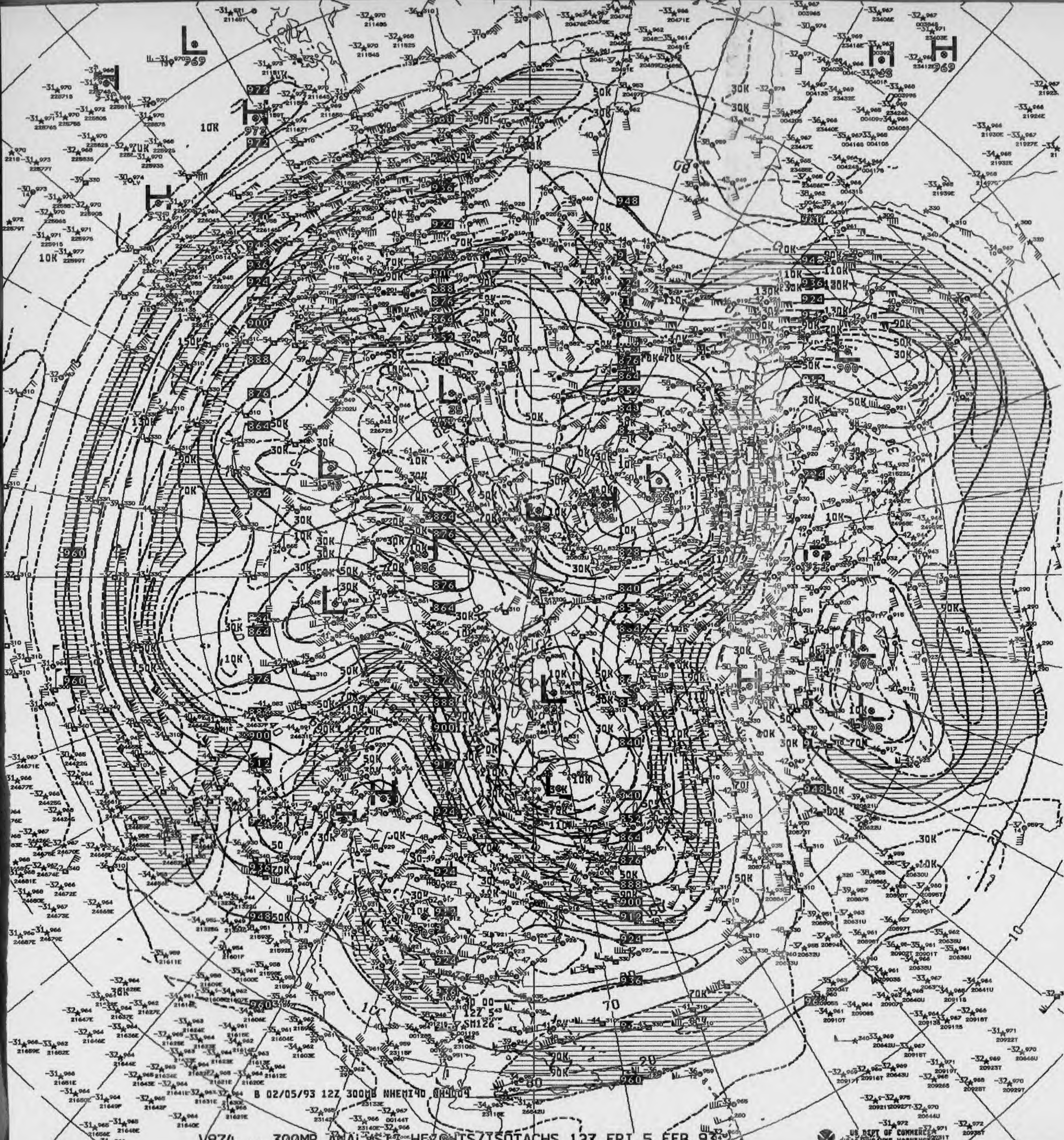
B 02/05/93 12Z 300MB NHEMI40 0H4009
L
H
960
948
936
924
912
900
888
876
864
852
840
828
150K
130K
110K
90K
70K
50K
30K
10K

V874 ^^ 300MB ANALYSIS HEIGHTS/ISOTACHS 12Z FRI 5 FEB 93

US DEPT OF COMMERCE
NOAA/NWS/NMC WASHINGTON

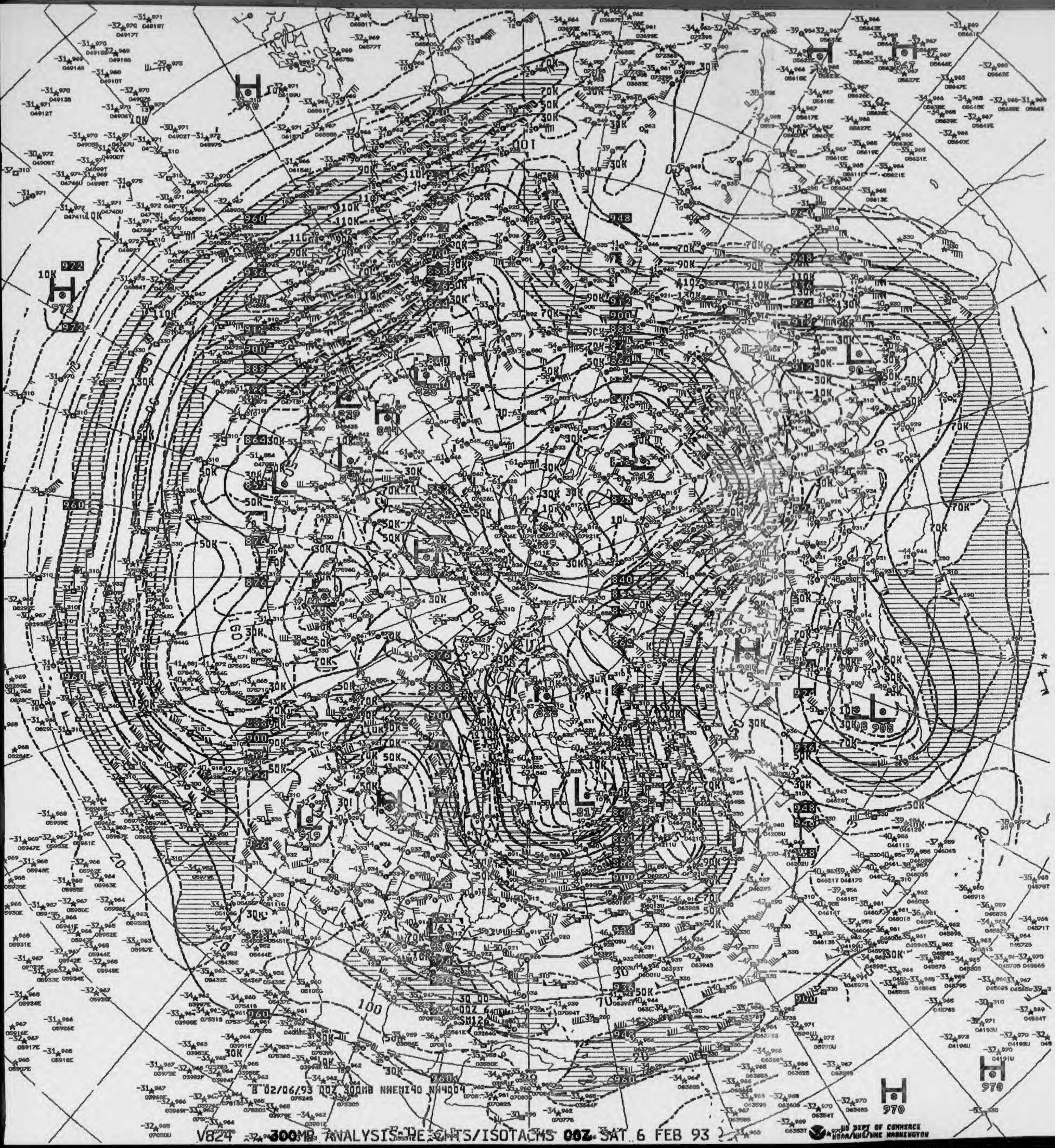

B 02/06/93 00Z 300MB NHEMI40 NH4004

V824 300MB ANALYSIS HEIGHTS/ISOTACHS 00Z SAT 6 FEB 93

US DEPT OF COMMERCE NOAA/NWS/NMC WASHINGTON

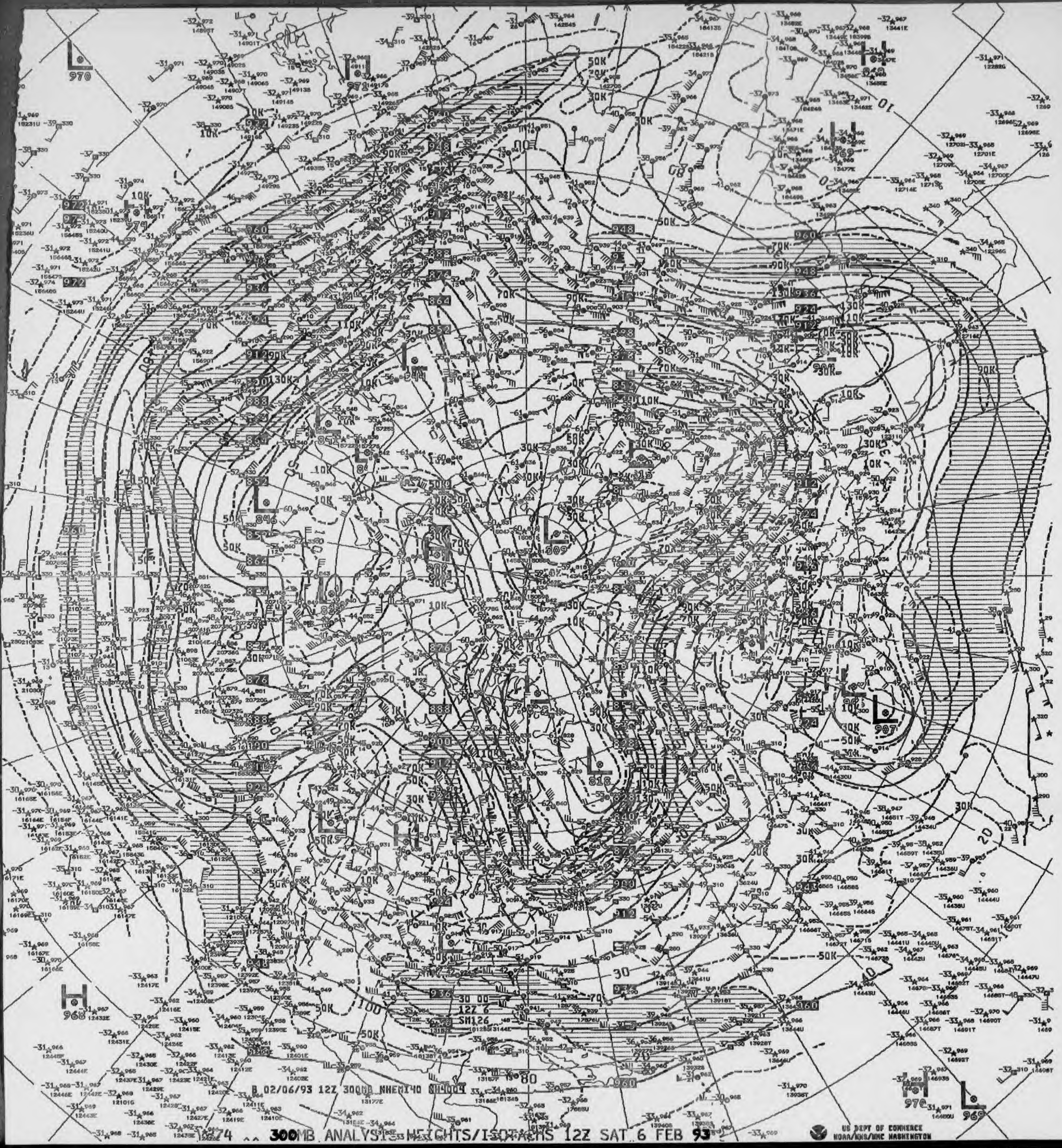
B 02/06/93 12Z 300MB NHEMI40 NH4004
30 00
12Z 6
SM126

1274 ^^ 300MB ANALYSIS HEIGHTS/ISOTACHS 12Z SAT 6 FEB 93

US DEPT OF COMMERCE
NOAA/NWS/NMC WASHINGTON


B 02/07/93 00Z 300MB NHEMI40 NH4004

300MB ANALYSIS HEIGHTS/ISOTACHS 00Z SUN 7 FEB 93

US DEPT OF COMMERCE
NOAA/NWS/NMC WASHINGTON

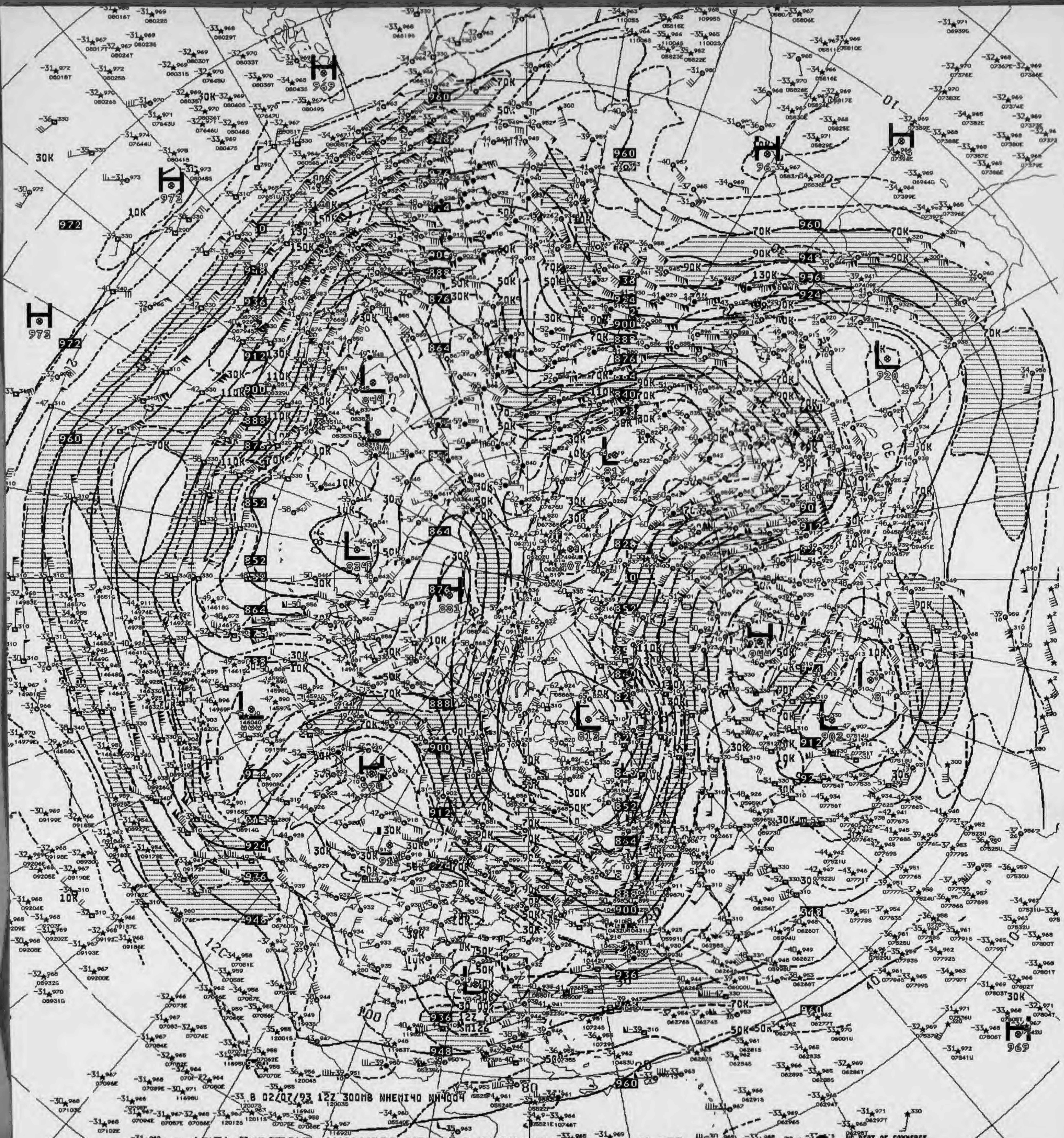
-33 B 02/07/93 12Z 300MB NHEMI40 NH4004

300MB ANALYSIS HEIGHTS/ISOTACHS 12Z SUN 7 FEB 93

US DEPT OF COMMERCE
NOAA/NWS/NMC WASHINGTON


B 02/08/93 00Z 300MB NHEMI40 NH4004
30 00
00Z 8
SM126

V824 .. 300MB ANALYSIS HEIGHTS/ISOTACHS 00Z MON 8 FEB 93

US DEPT OF COMMERCE
NOAA/NWS/NMC WASHINGTON

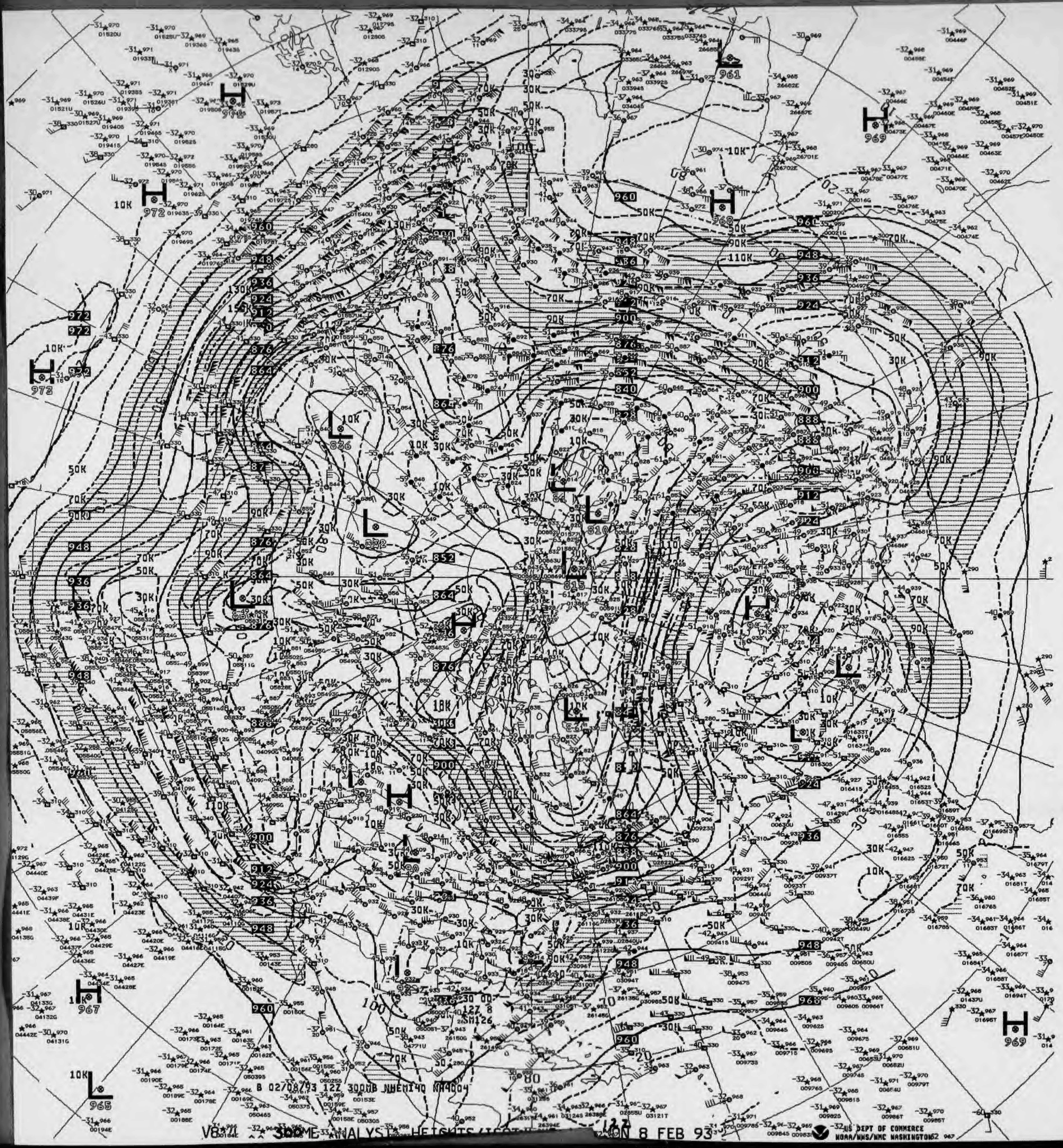
B 02/08/93 12Z 300MB NHEMI40 NMC4004
V8 300MB ANALYSIS HEIGHTS/ISOT 12Z MON 8 FEB 93
US DEPT OF COMMERCE
NOAA/NWS/NMC WASHINGTON

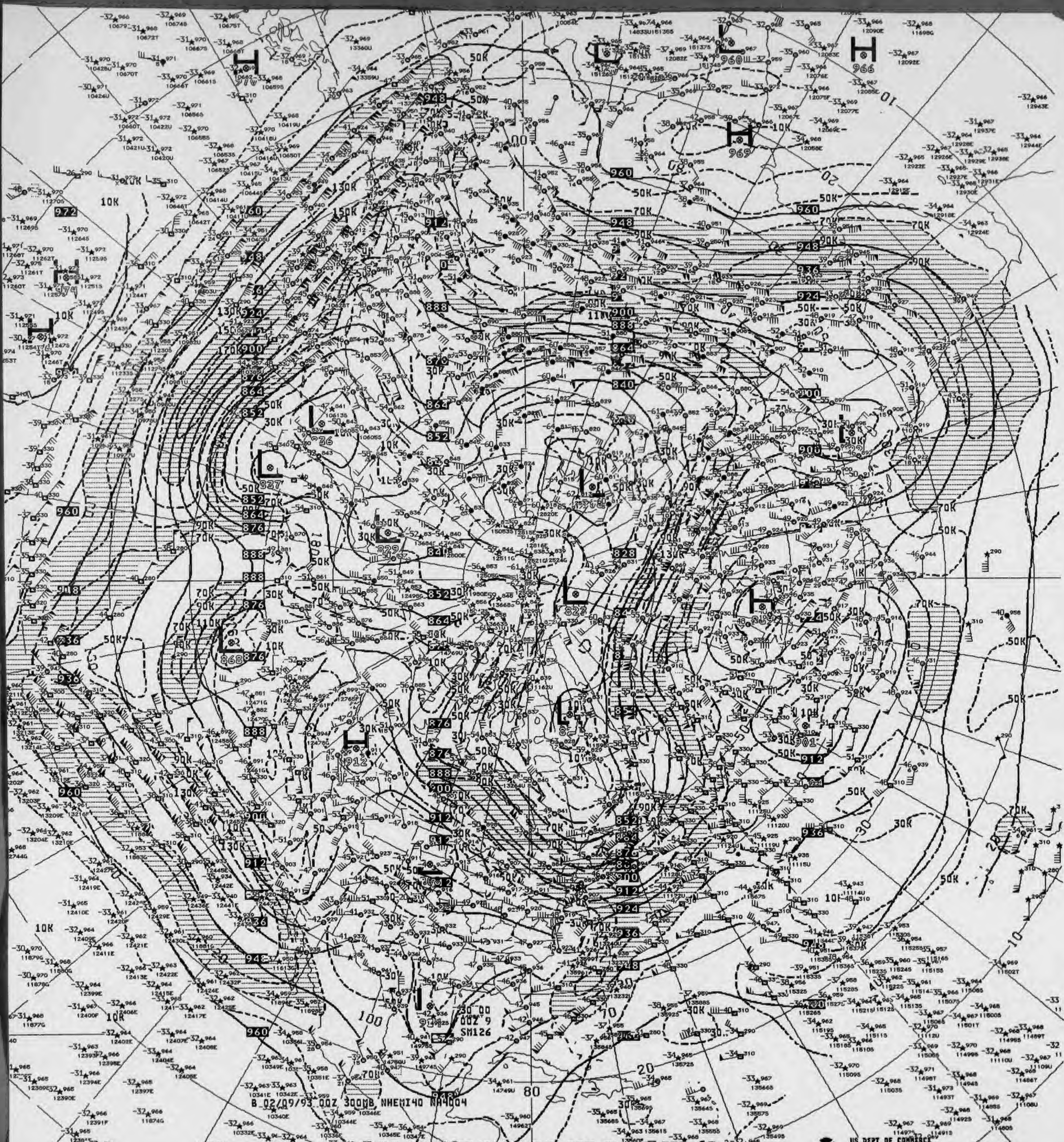
B 02/09/93 00Z 300MB NHEMI40 NA4004

V824 ^^ 300MB ANALYSIS HEIGHTS/ISOTACHS 00Z TUE 9 FEB 93

US DEPT OF COMMERCE
NOAA/NWS/NMC WASHINGTON



B 02/09/93 12Z 300MB NHEMI40 NH4004

300MB ANALYSIS HEIGHTS/ISOTACHS 12Z TUE 9 FEB 93

US DEPT OF COMMERCE
NOAA/NWS/NMC WASHINGTON

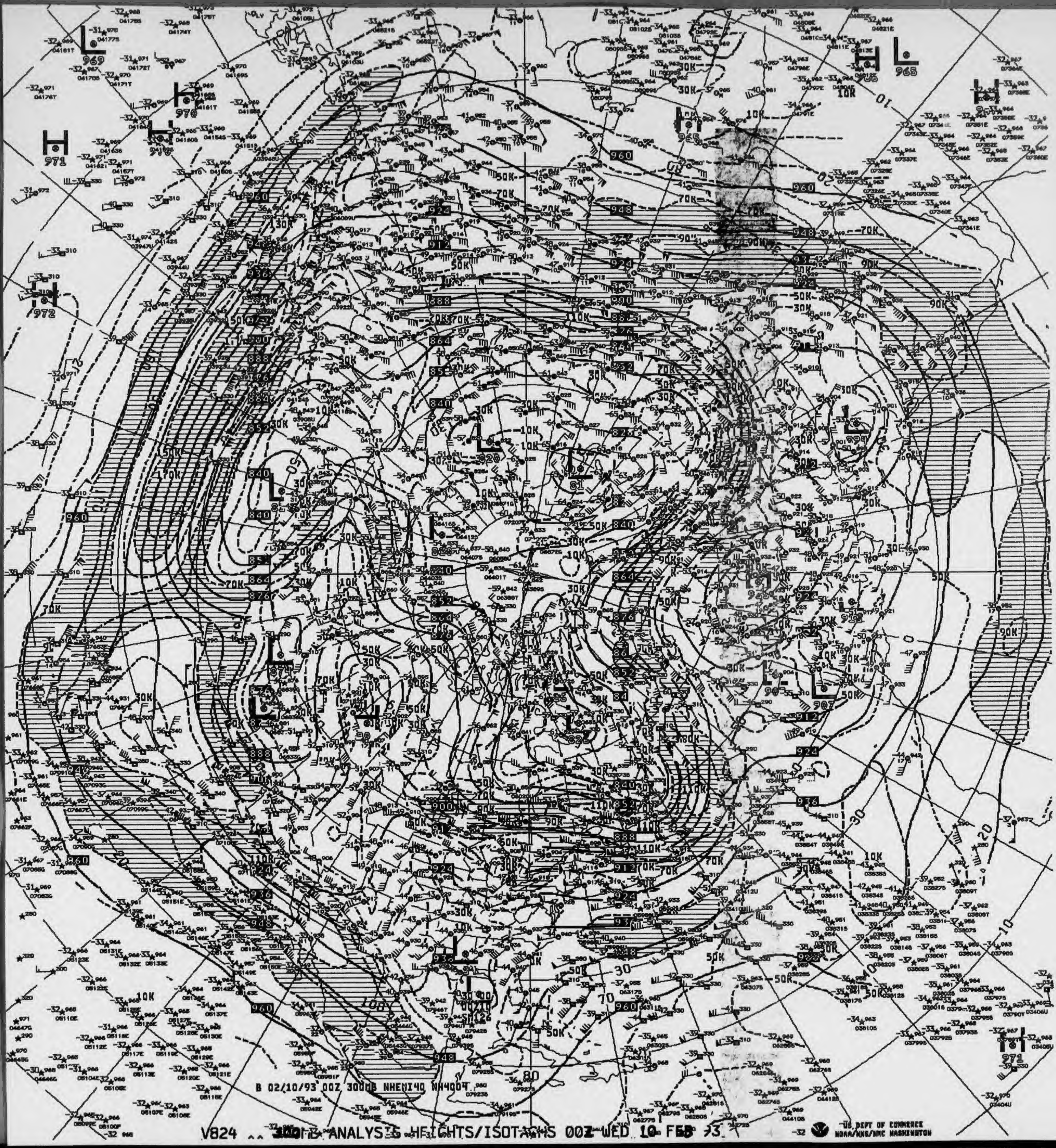
B 02/10/93 00Z 300MB NHEMI40 NH400T
US DEPT OF COMMERCE
NOAA/NWS/NMC WASHINGTON

V824 ^^ 300MB ANALYSIS HEIGHTS/ISOTACHS 00Z WED 10 FEB 93

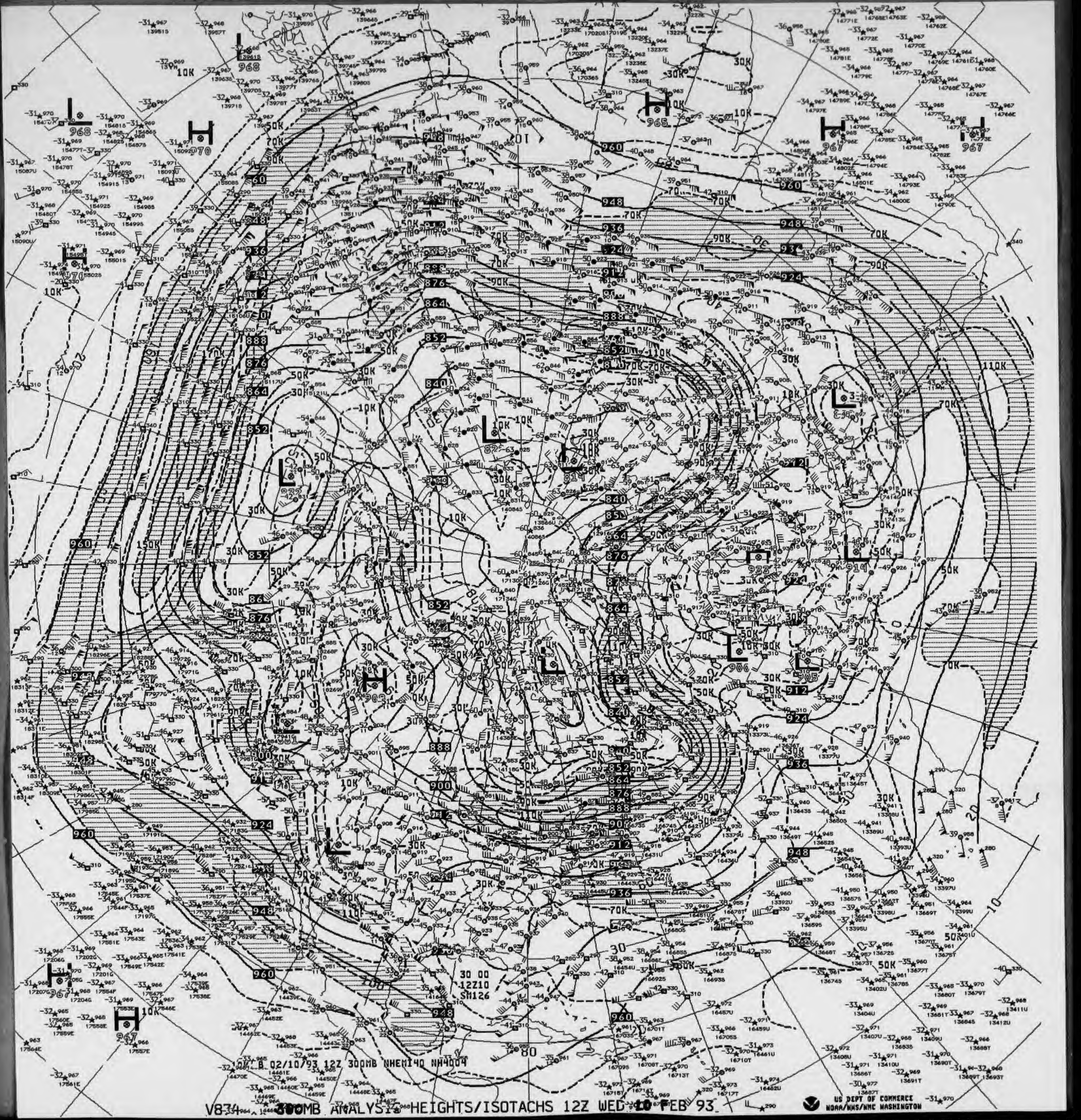
B 02/10/93 12Z 300MB NHEMI40 NH4004
30 00
12Z10
SM126

V834 300MB ANALYSIS HEIGHTS/ISOTACHS 12Z WED 10 FEB 93

US DEPT OF COMMERCE
NOAA/NWS/NMC WASHINGTON

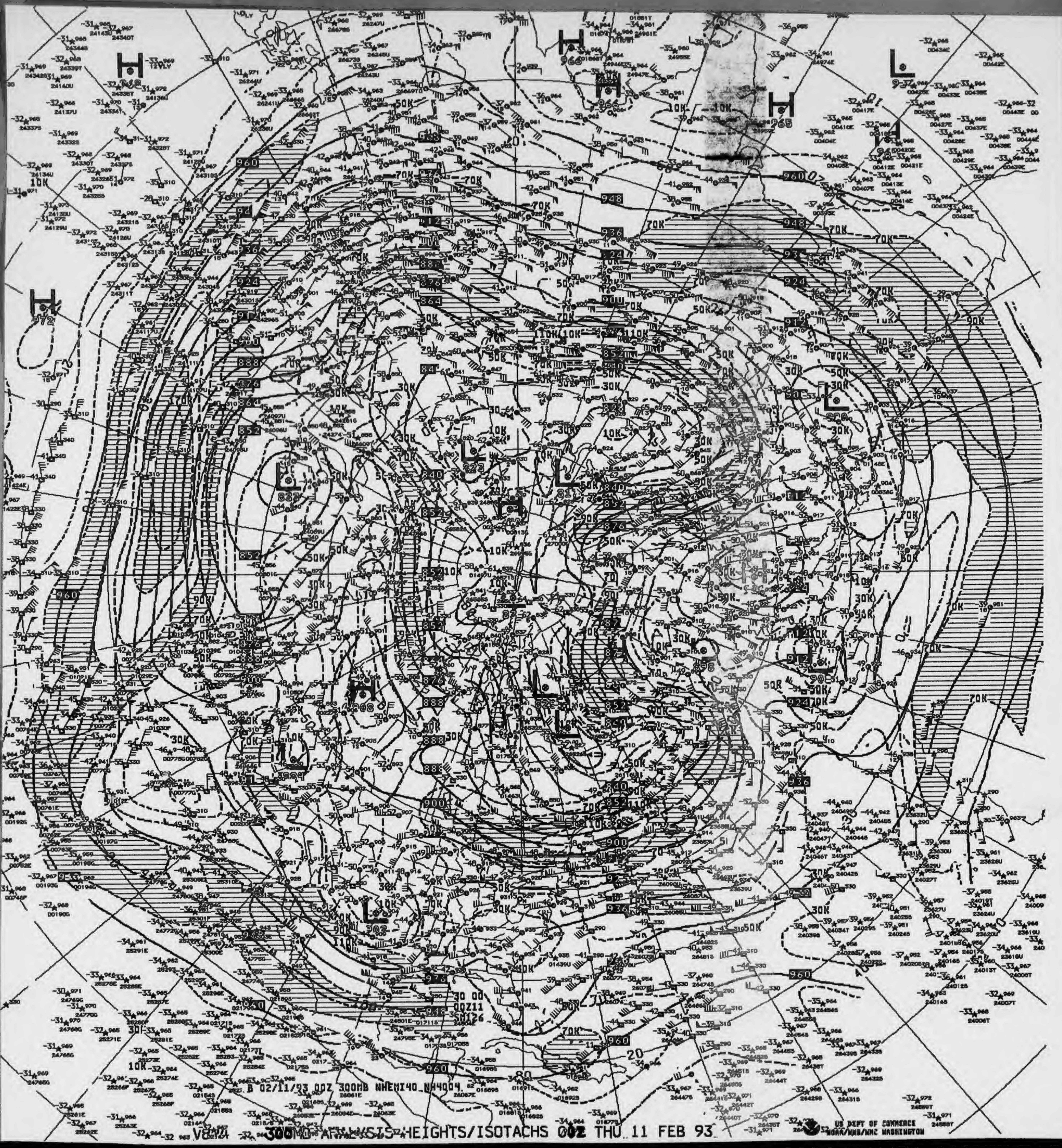

B 02/11/93 00Z 300MB NHEMI40 NH4004

V8… 300MB ANALYSIS HEIGHTS/ISOTACHS 00Z THU 11 FEB 93

US DEPT OF COMMERCE
NOAA/NWS/NMC WASHINGTON

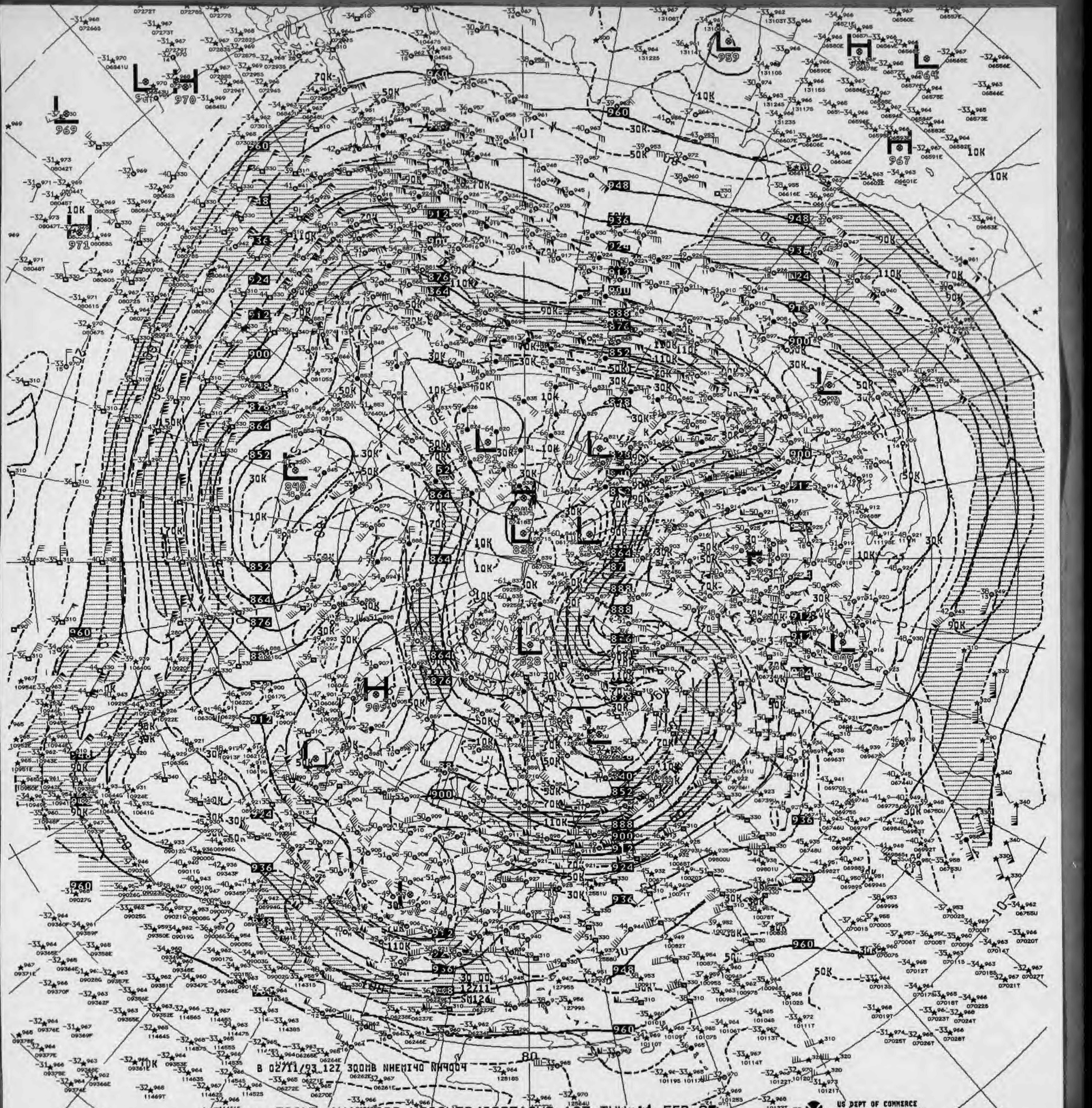
B 02/11/93 12Z 300MB NHEMI40 NH4004
959
969
970
971
967
964
840
821
838
828
902
80

V87 300MB ANALYSIS HEIGHTS/ISOTACHS 12Z THU 11 FEB 93

US DEPT OF COMMERCE
NOAA/NWS/NMC WASHINGTON

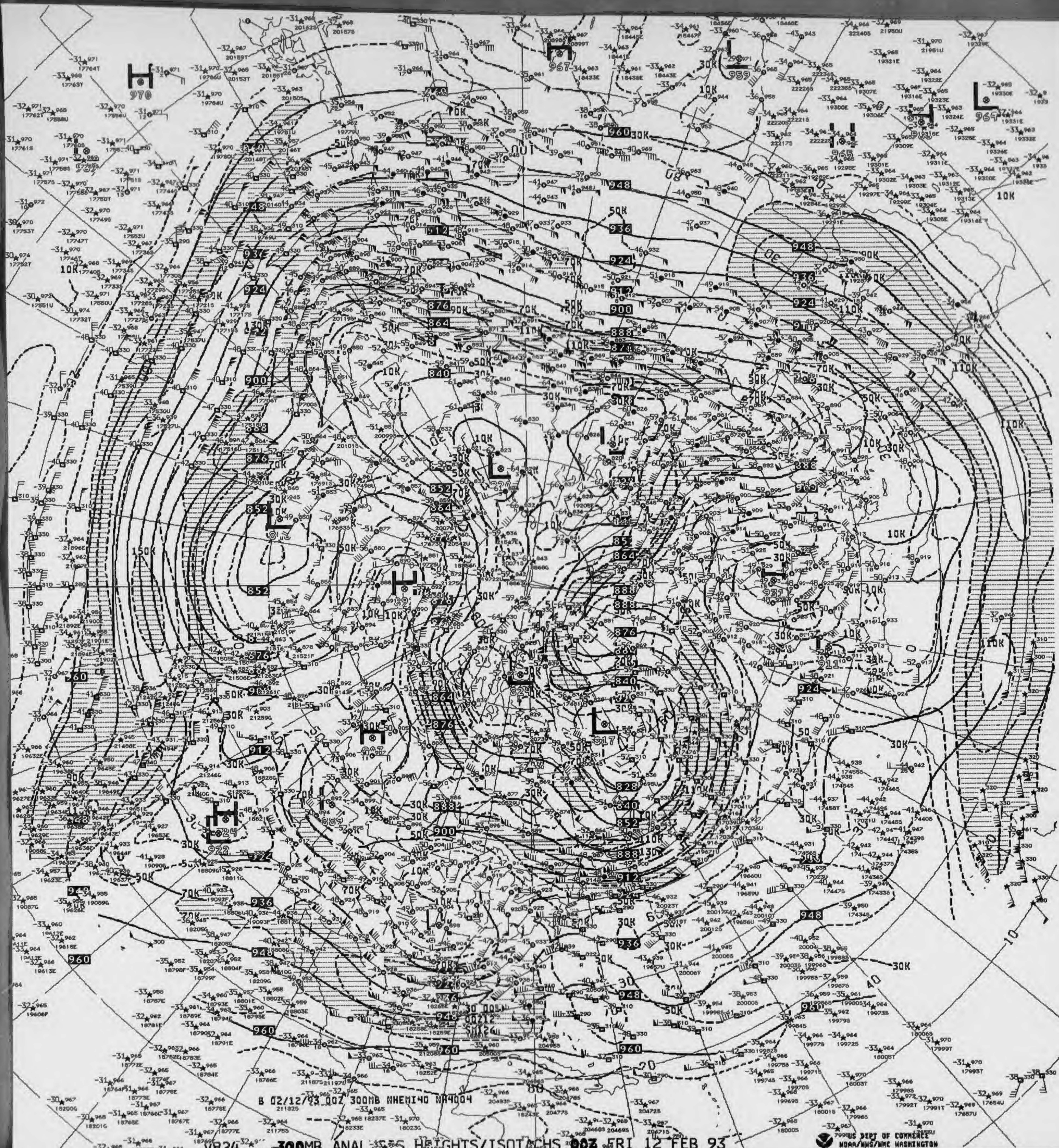

B 02/12/93 00Z 300MB NHEMI40 NA4004

V824 300MB ANALYSIS HEIGHTS/ISOTACHS 00Z FRI 12 FEB 93

US DEPT OF COMMERCE
NOAA/NWS/NMC WASHINGTON

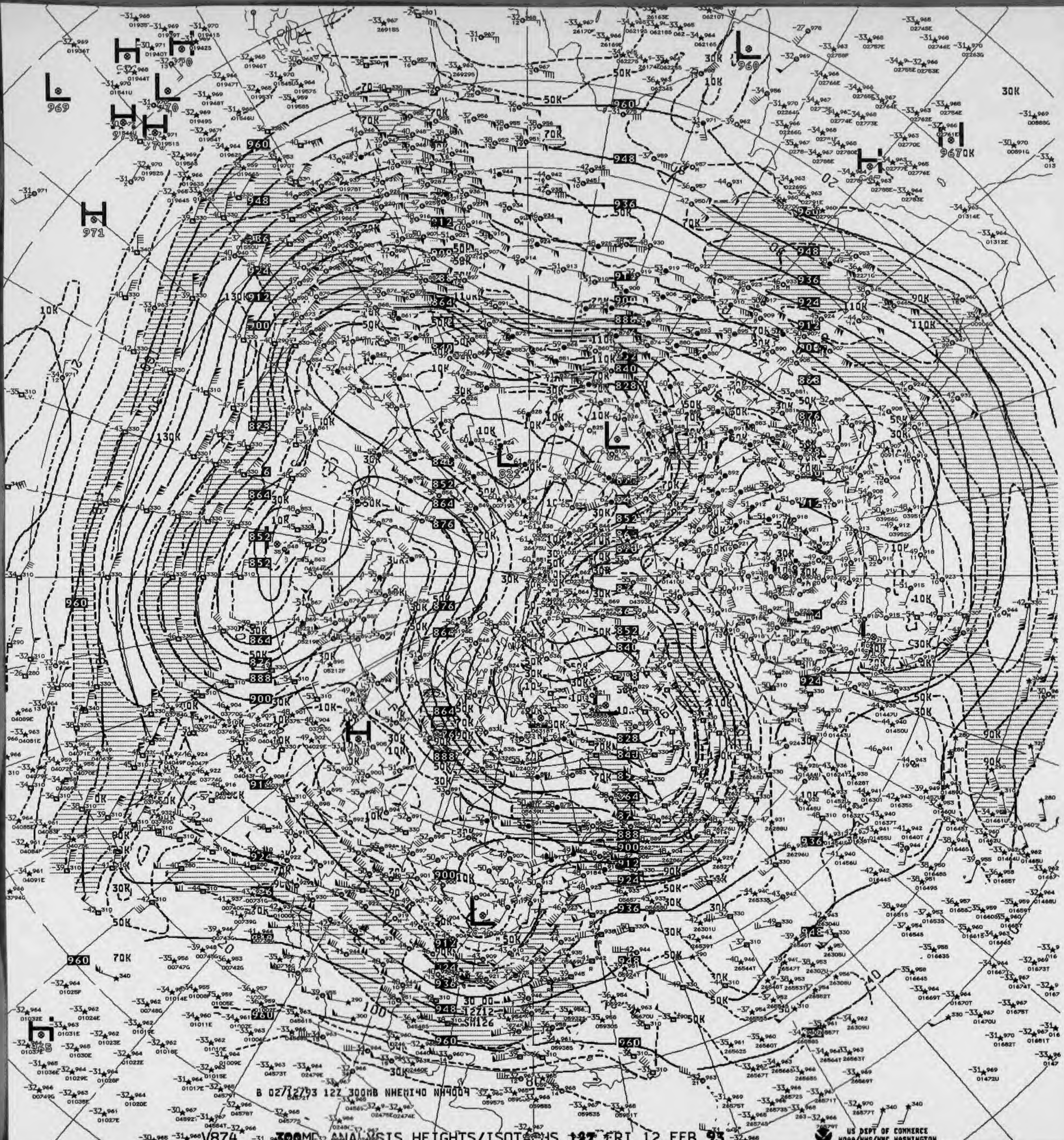

B 02/12/93 12Z 300MB NHEMI40 NH4004

V874 300MB ANALYSIS HEIGHTS/ISOTACHS 12Z FRI 12 FEB 93

US DEPT OF COMMERCE
NOAA/NWS/NMC WASHINGTON

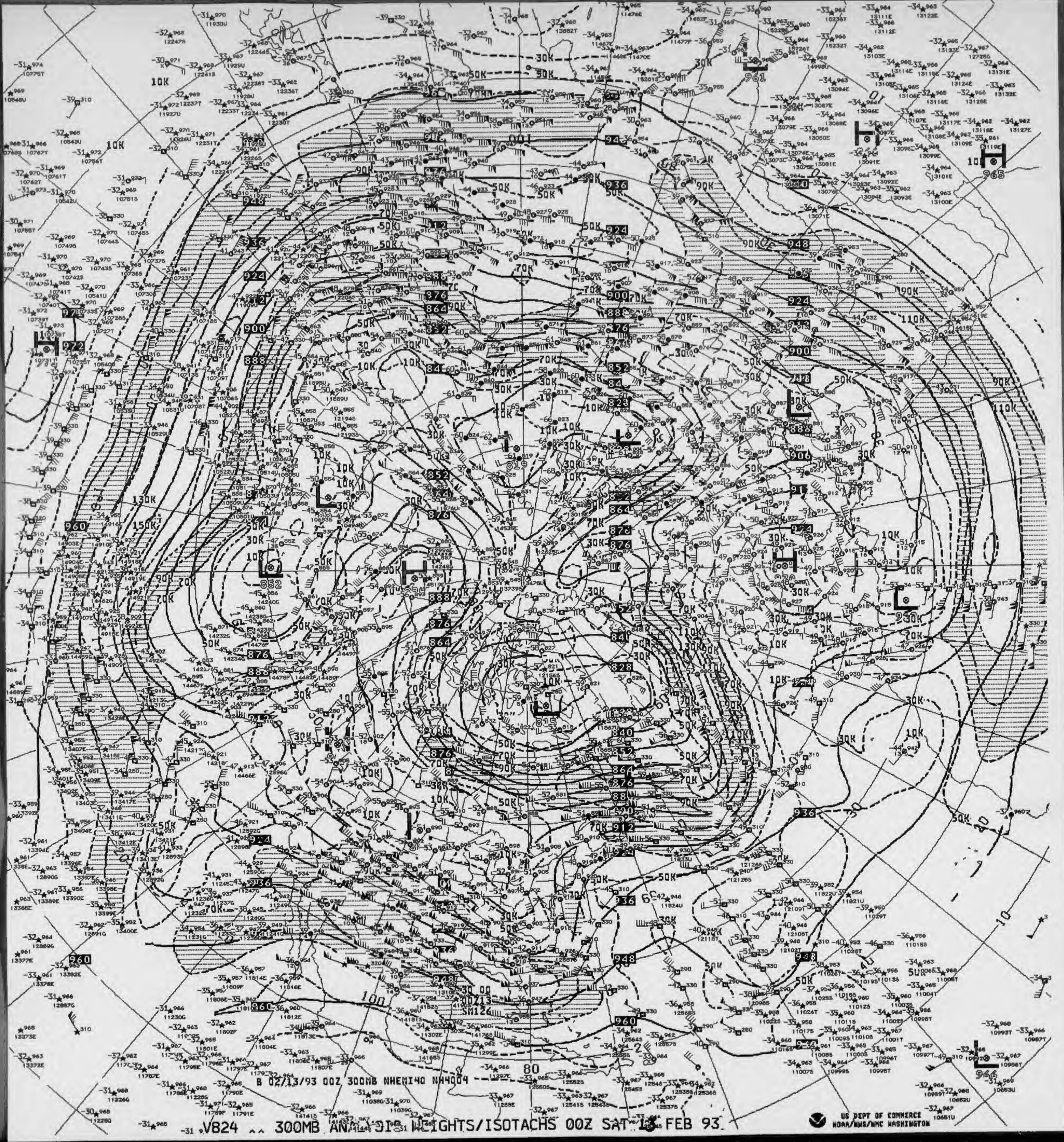
B 02/13/93 00Z 300MB NHEMI40 NH4004
H
L
961
965
972
852
815
819
966
80
100
10K
30K
50K
70K
90K
110K
130K
150K

V824 ^^ 300MB ANALYSIS HEIGHTS/ISOTACHS 00Z SAT 13 FEB 93

US DEPT OF COMMERCE
NOAA/NWS/NMC WASHINGTON

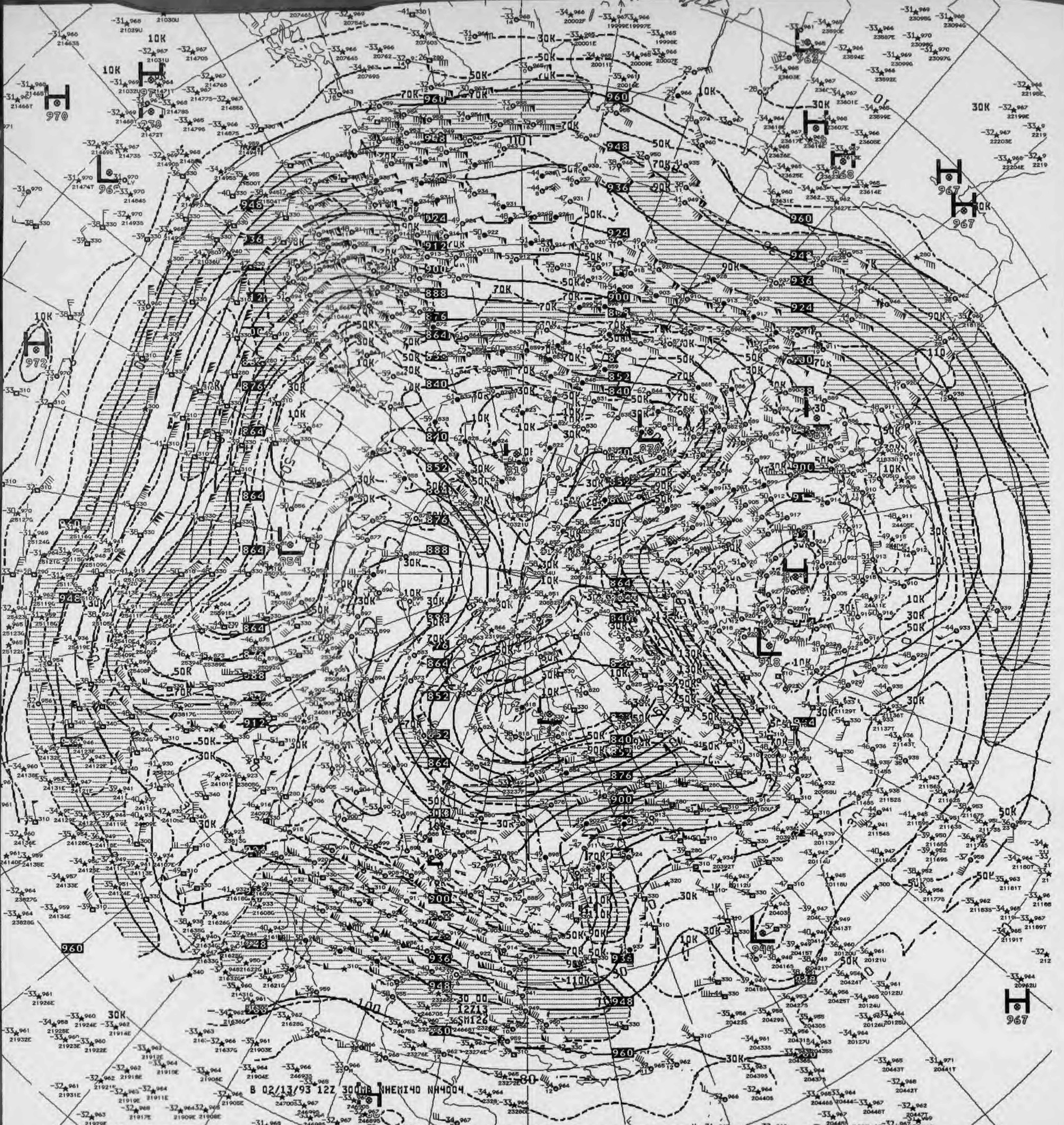
B 02/13/93 12Z 300MB NHEMI40 NH4004
960
948
936
924
912
900
888
876
864
852
840
30K
50K
70K
90K
10K
110
H
L

V874 300MB ANALYSIS HEIGHTS/ISOTACHS 12Z SAT 13 FEB 93

US DEPT OF COMMERCE
NOAA/NWS/NMC WASHINGTON

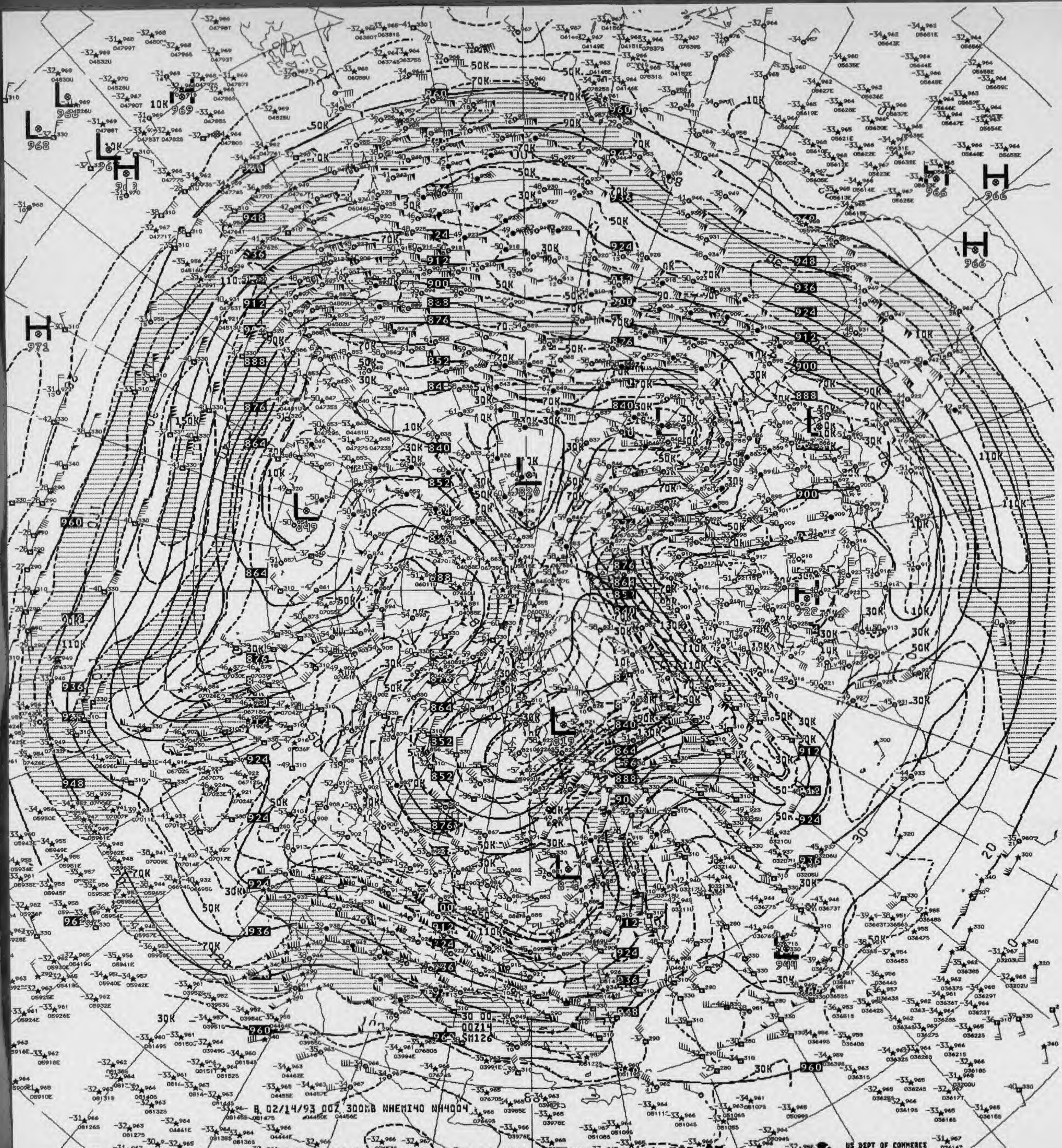
B 02/14/93 00Z 300MB NHEMI40 NH4004
00Z14
SM126

V824 300MB ANALYSIS HEIGHTS/ISOTACHS 00Z SUN 14 FEB 93

US DEPT OF COMMERCE
NOAA/NWS/NMC WASHINGTON

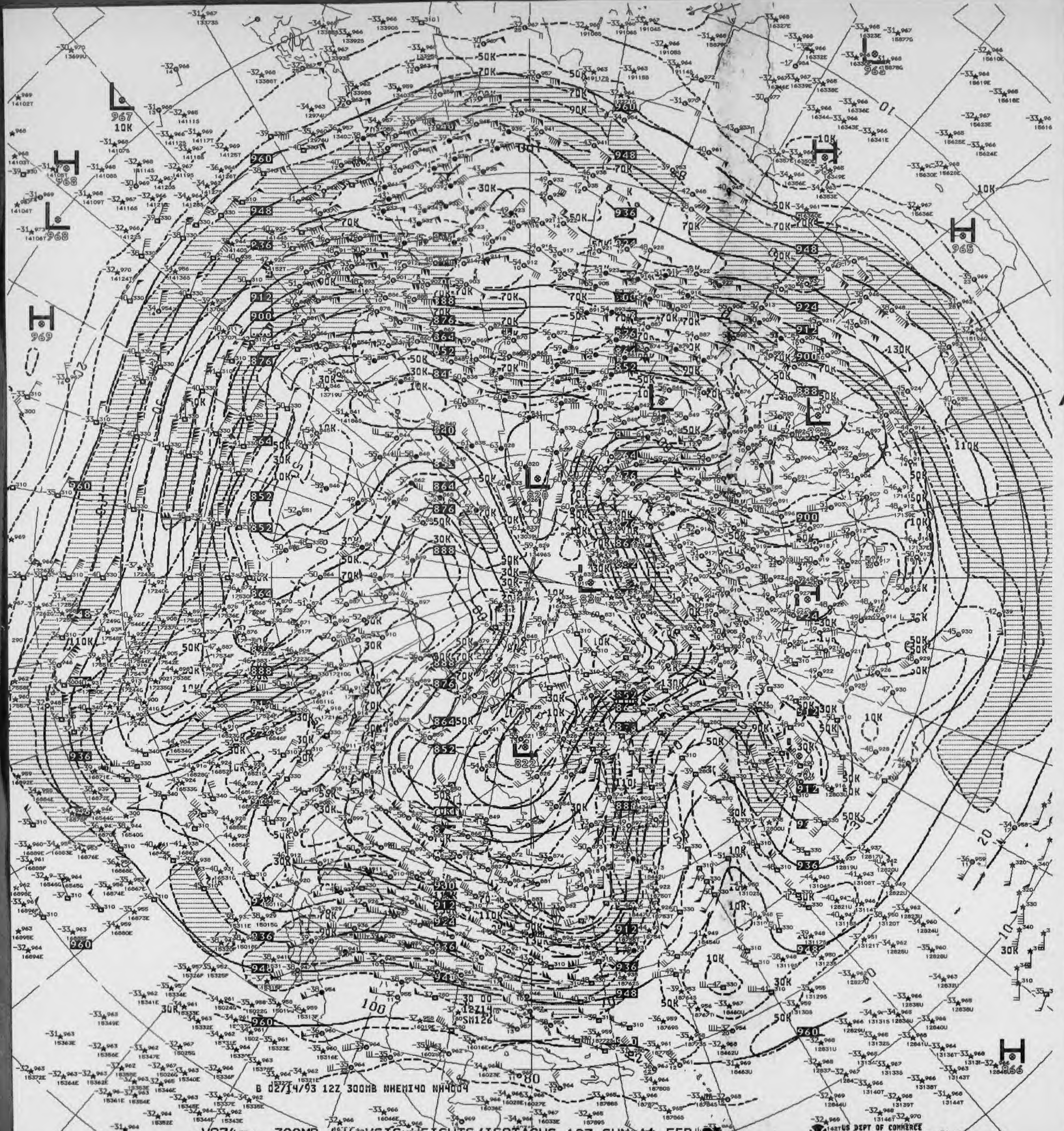

B 02/14/93 12Z 300MB NHEMI40 NH4004

V874 300MB ANALYSIS HEIGHTS/ISOTACHS 12Z SUN 14 FEB 93

US DEPT OF COMMERCE
NOAA/NWS/NMC WASHINGTON

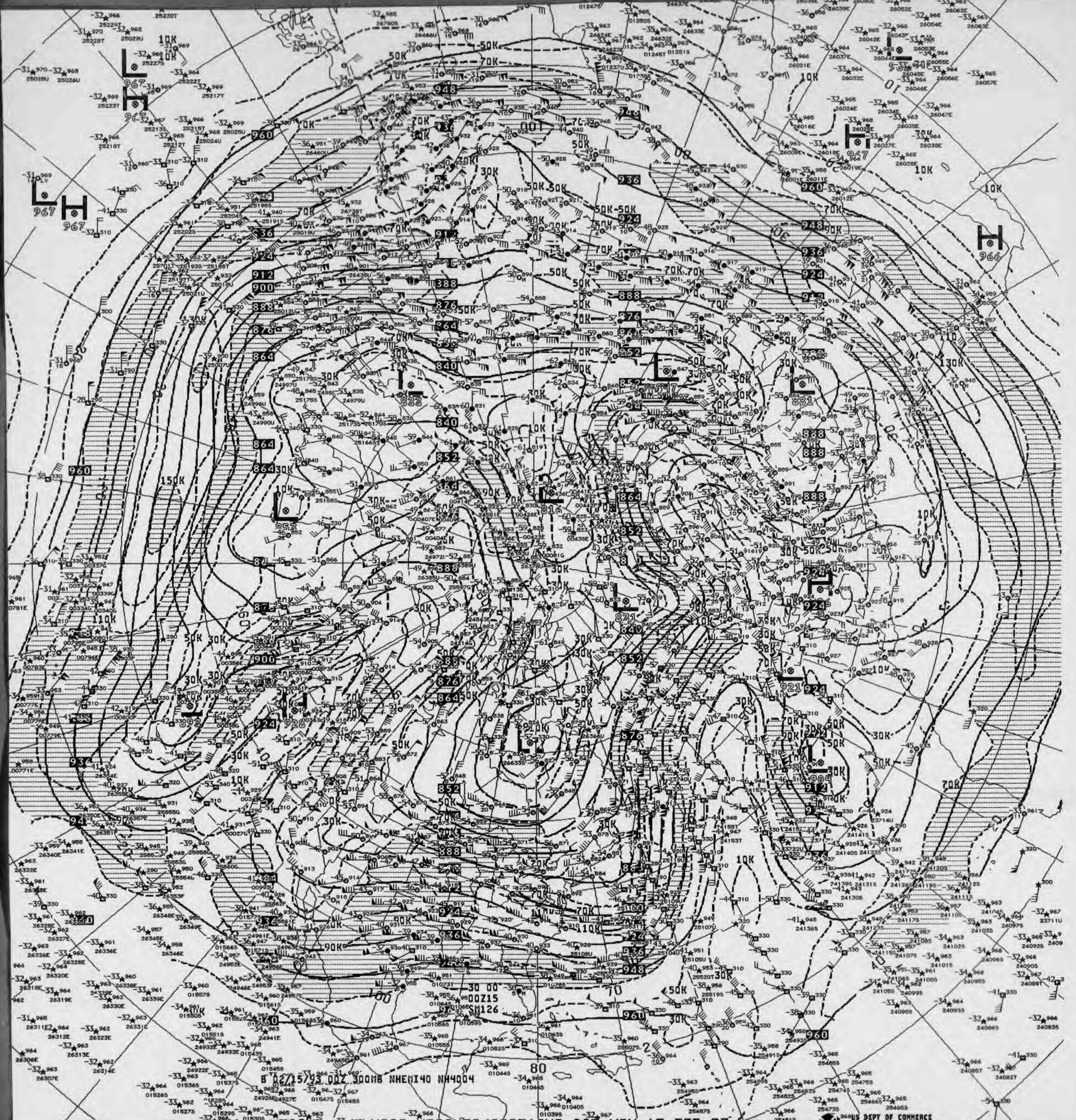
B 02/15/93 00Z 300MB NHEMI40 NH4004
30 00
00Z15
SM126
80

7924 ^^ 300MB ANALYSIS HEIGHTS/ISOTACHS 00Z MON 15 FEB 93

US DEPT OF COMMERCE
NOAA/NWS/NMC WASHINGTON

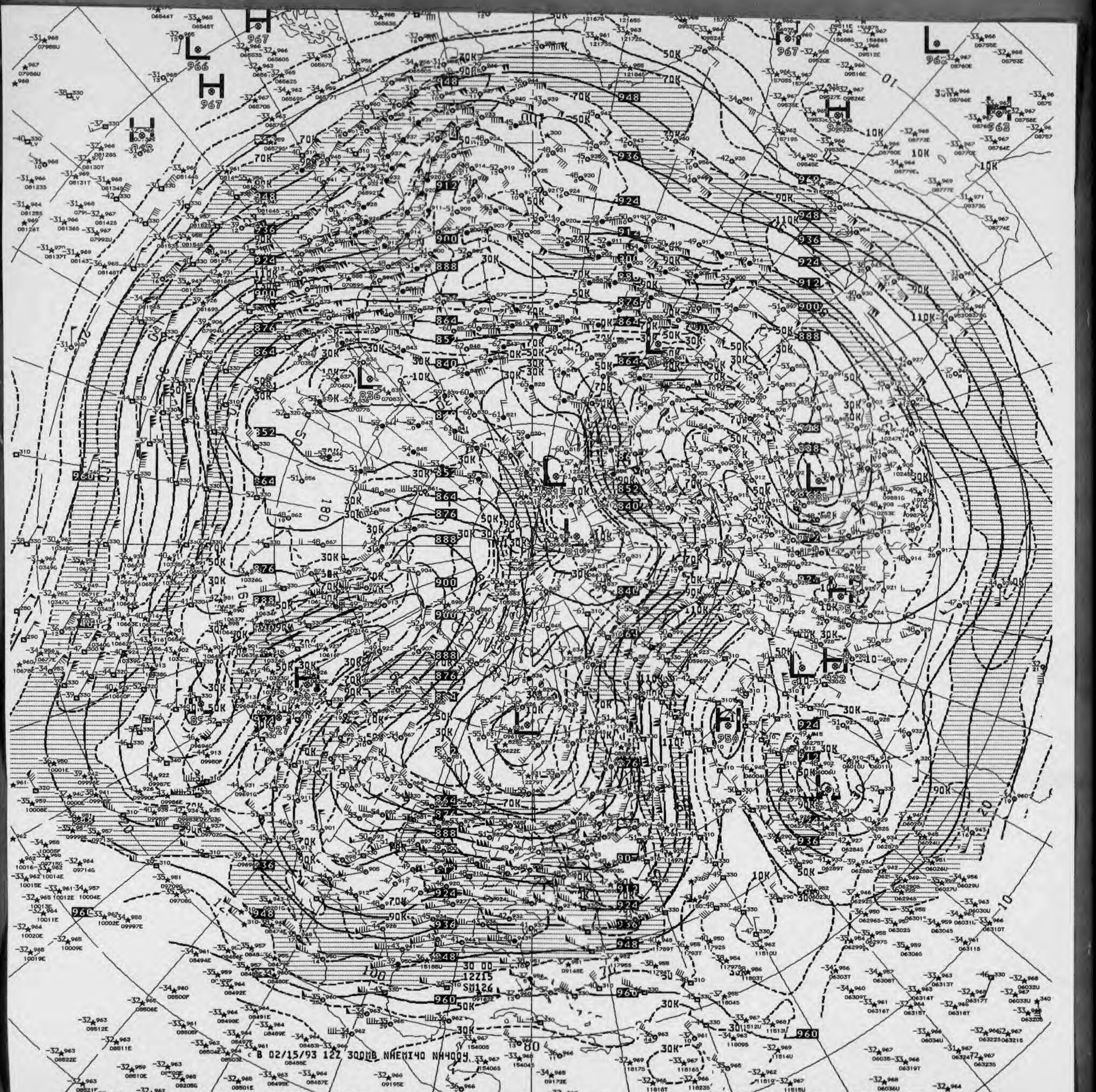
B 02/15/93 12Z 300MB NHEMI40 NH4004
30 00
12Z15
SM126
948
936
924
912
900
888
876
864
852
840
30K
50K
70K
90K
110K
H
L

V874 ^^ 300MB ANALYSIS HEIGHTS/ISOTACHS 12Z MON 15 FEB 93

US DEPT OF COMMERCE
NOAA/NWS/NMC WASHINGTON

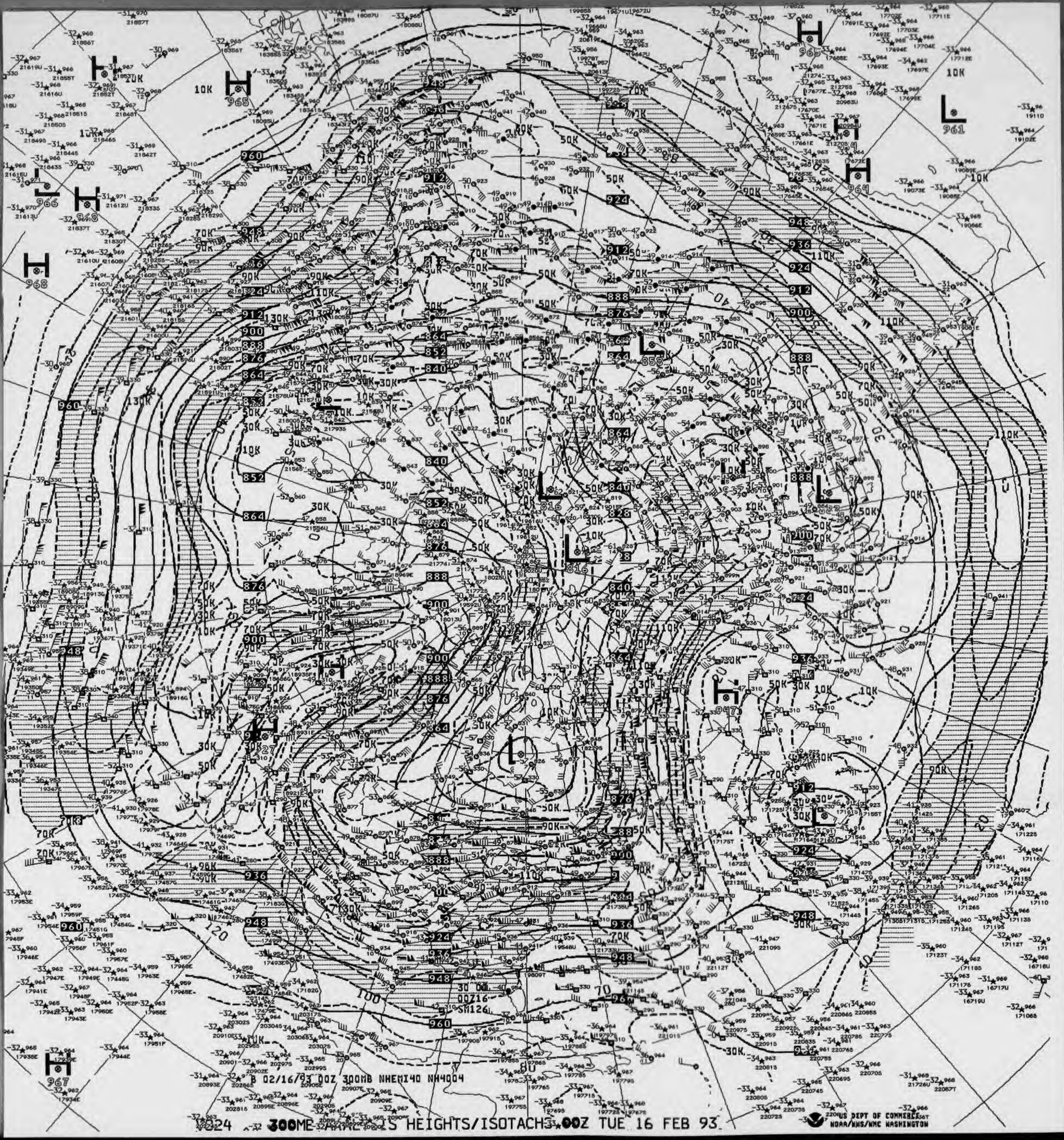
B 02/16/93 00Z 300MB NHEMI40 NH4004
824 300MB ANALYSIS HEIGHTS/ISOTACHS 00Z TUE 16 FEB 93
US DEPT OF COMMERCE
NOAA/NWS/NMC WASHINGTON

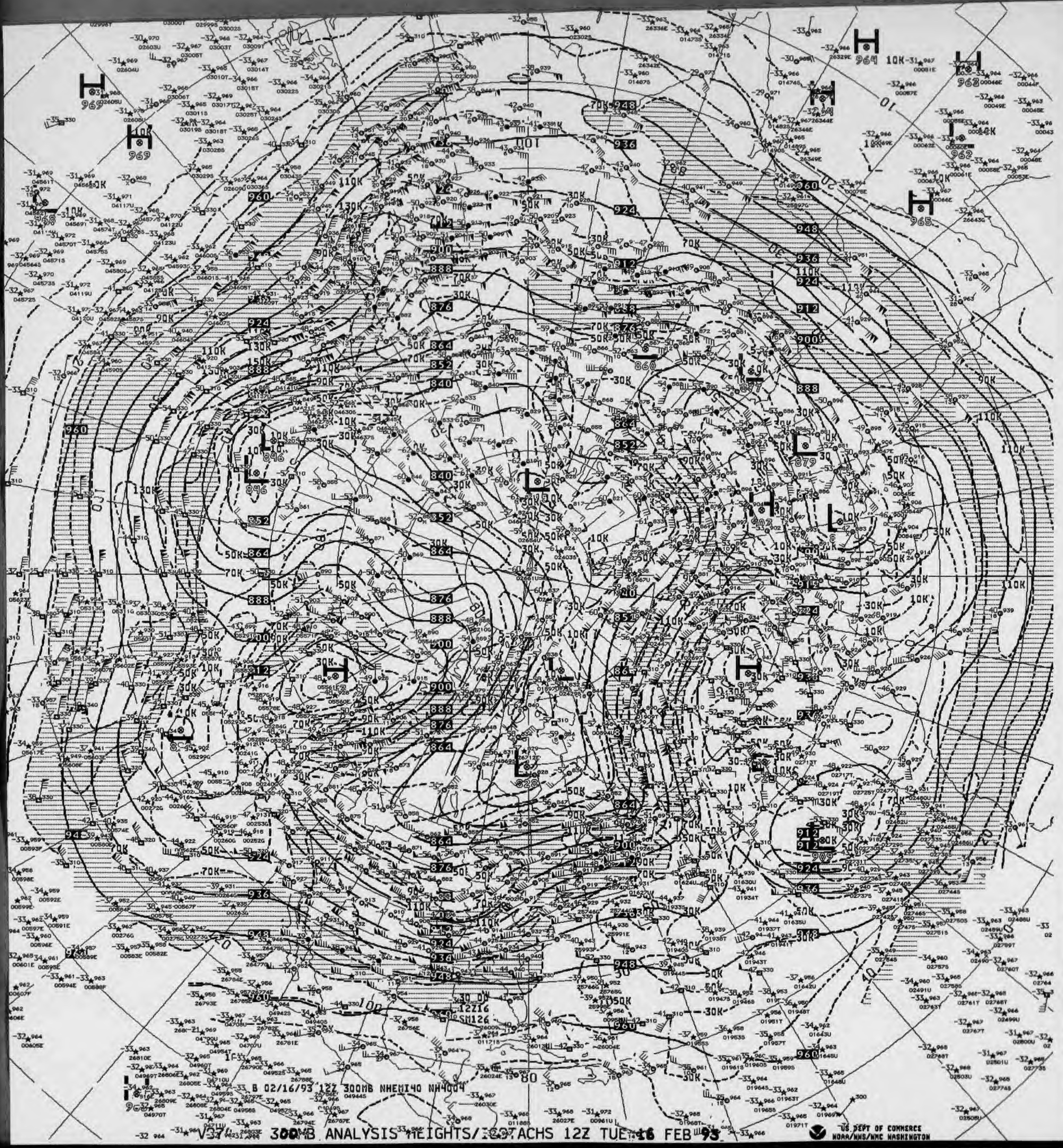

B 02/16/93 12Z 300MB NHEMI40 NH4004

V37 300MB ANALYSIS HEIGHTS/ISOTACHS 12Z TUE 16 FEB 93

US DEPT OF COMMERCE
NOAA/NWS/NMC WASHINGTON

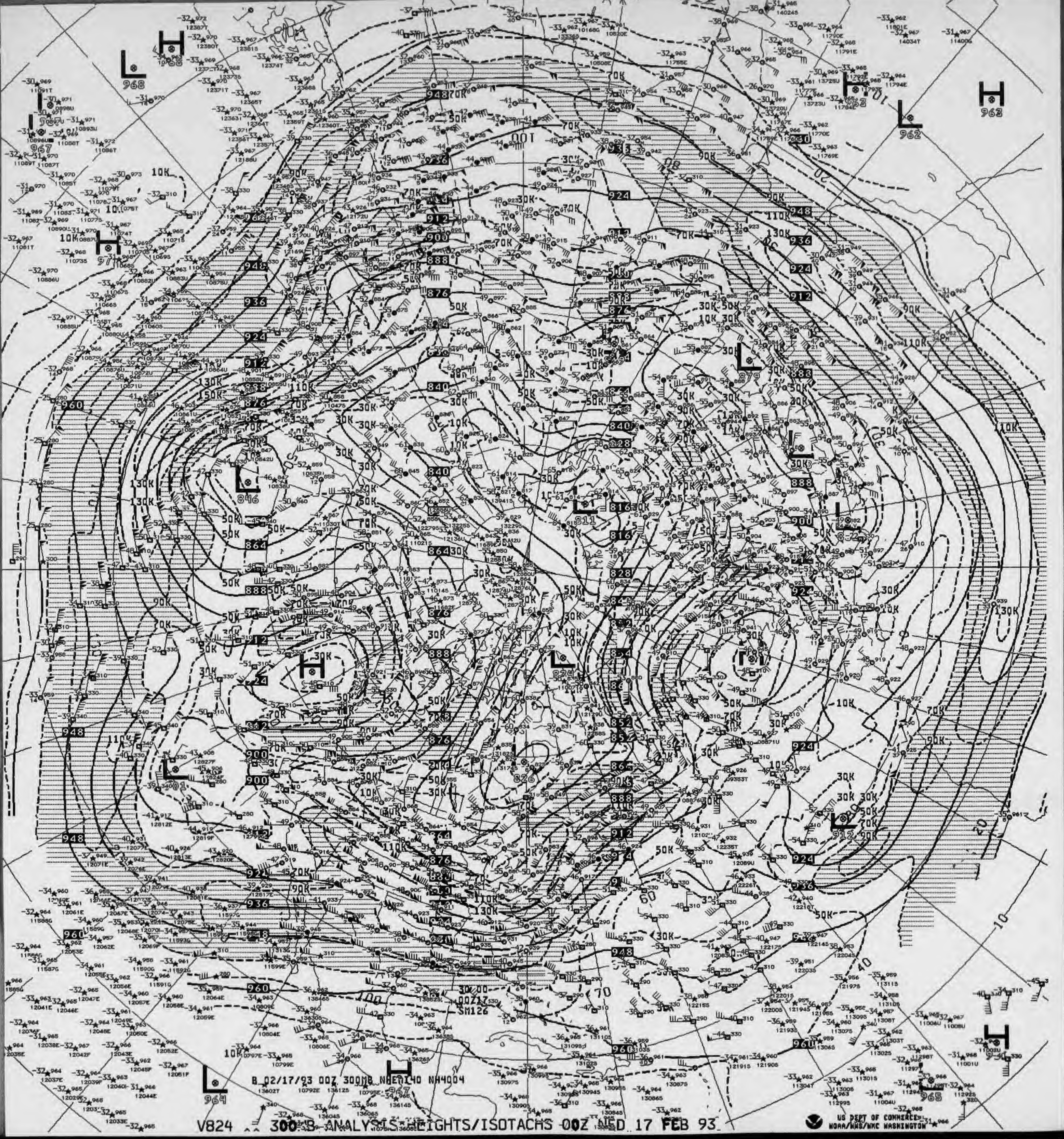
B 02/17/93 00Z 300MB NHEM140 NH4004
US DEPT OF COMMERCE
NOAA/NWS/NMC WASHINGTON

V824 300MB ANALYSIS HEIGHTS/ISOTACHS 00Z WED 17 FEB 93

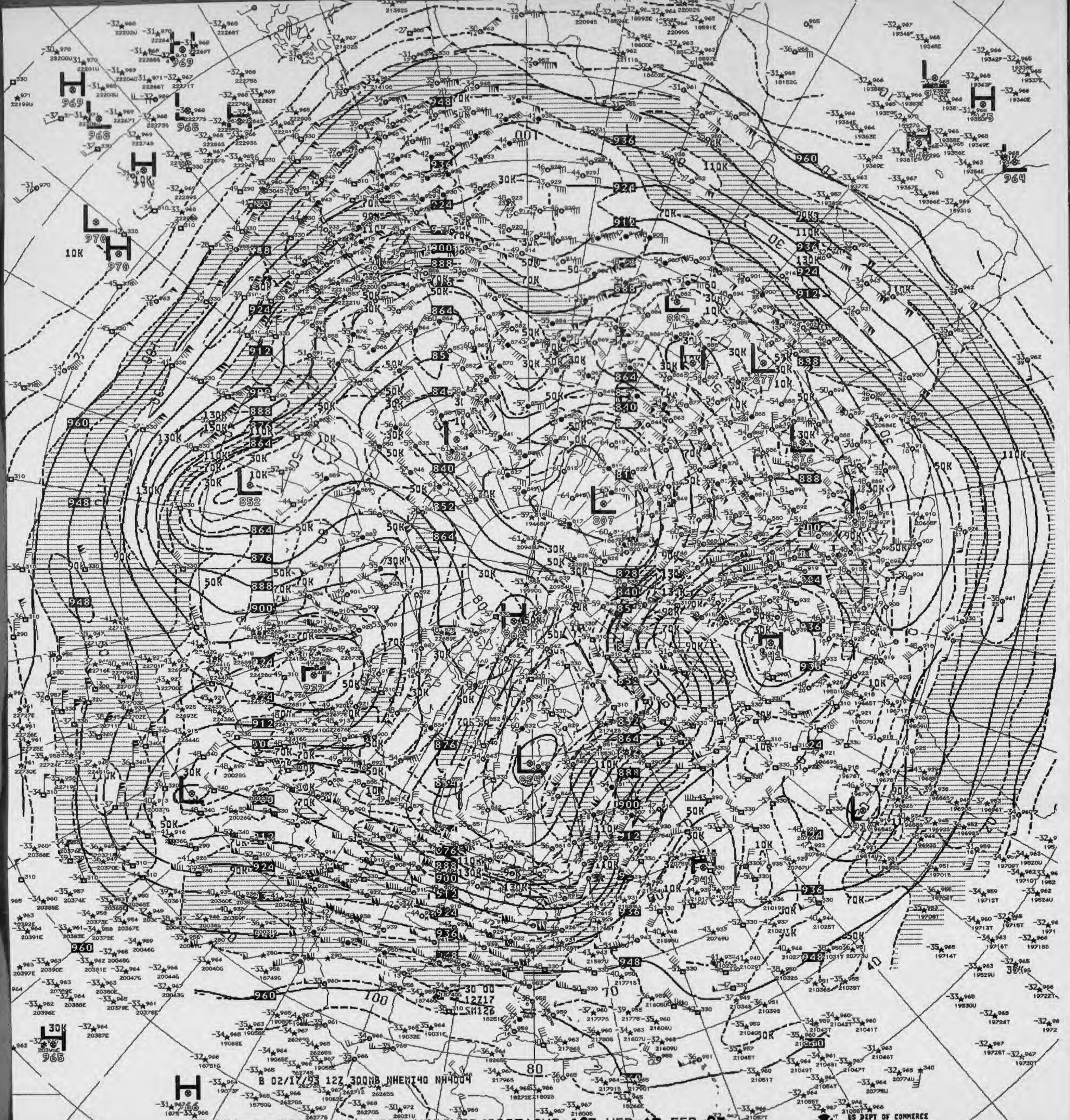
B 02/17/93 12Z 300MB NHEMI40 NH4004

300MB ANALYSIS HEIGHTS/ISOTACHS 12Z WED 17 FEB 93

US DEPT OF COMMERCE
NOAA/NWS/NMC WASHINGTON

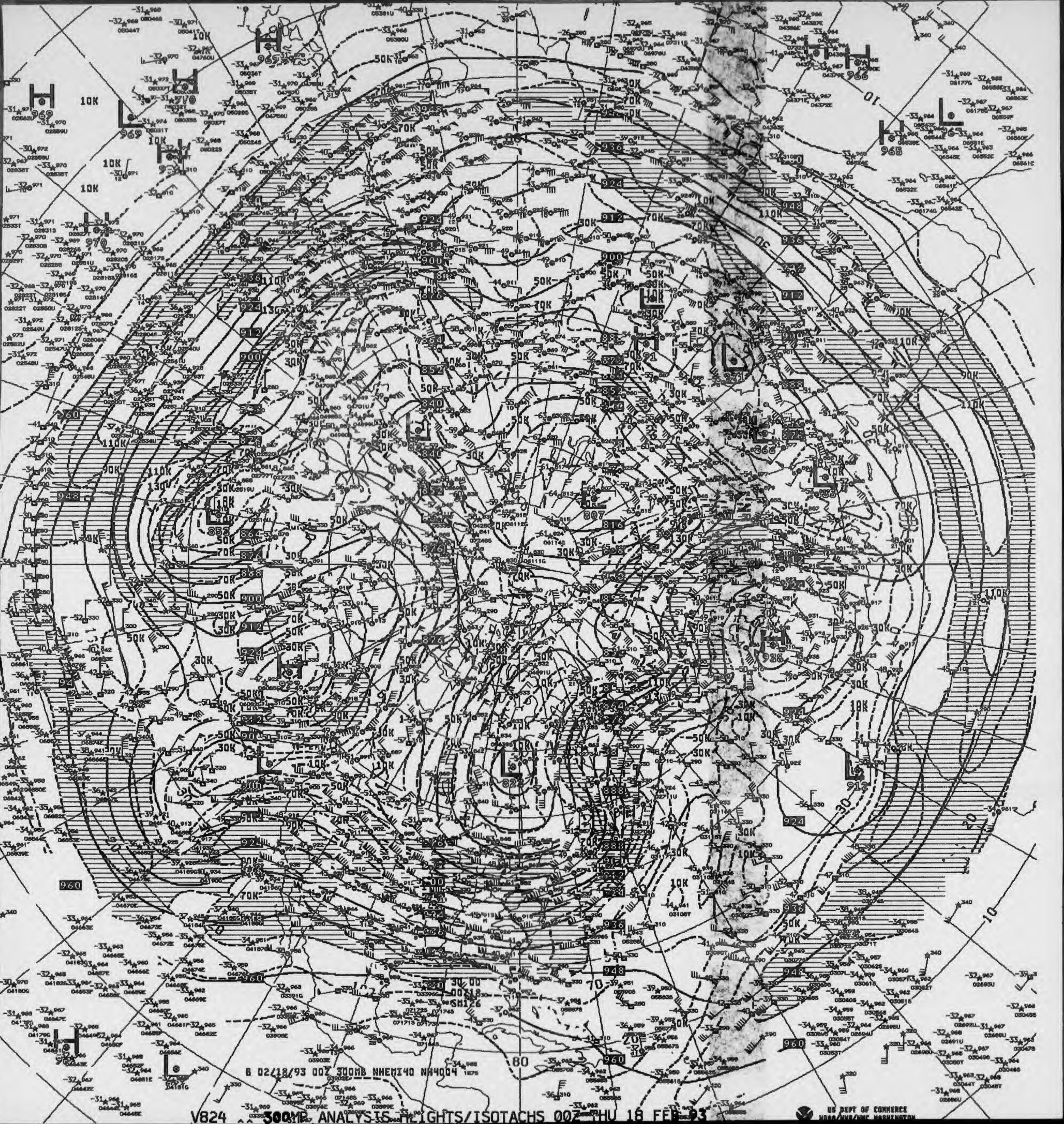
B 02/18/93 00Z 300MB NHEMI40 NH4004

V824 300MB ANALYSIS HEIGHTS/ISOTACHS 00Z THU 18 FEB 93

US DEPT OF COMMERCE
NOAA/NWS/NMC WASHINGTON

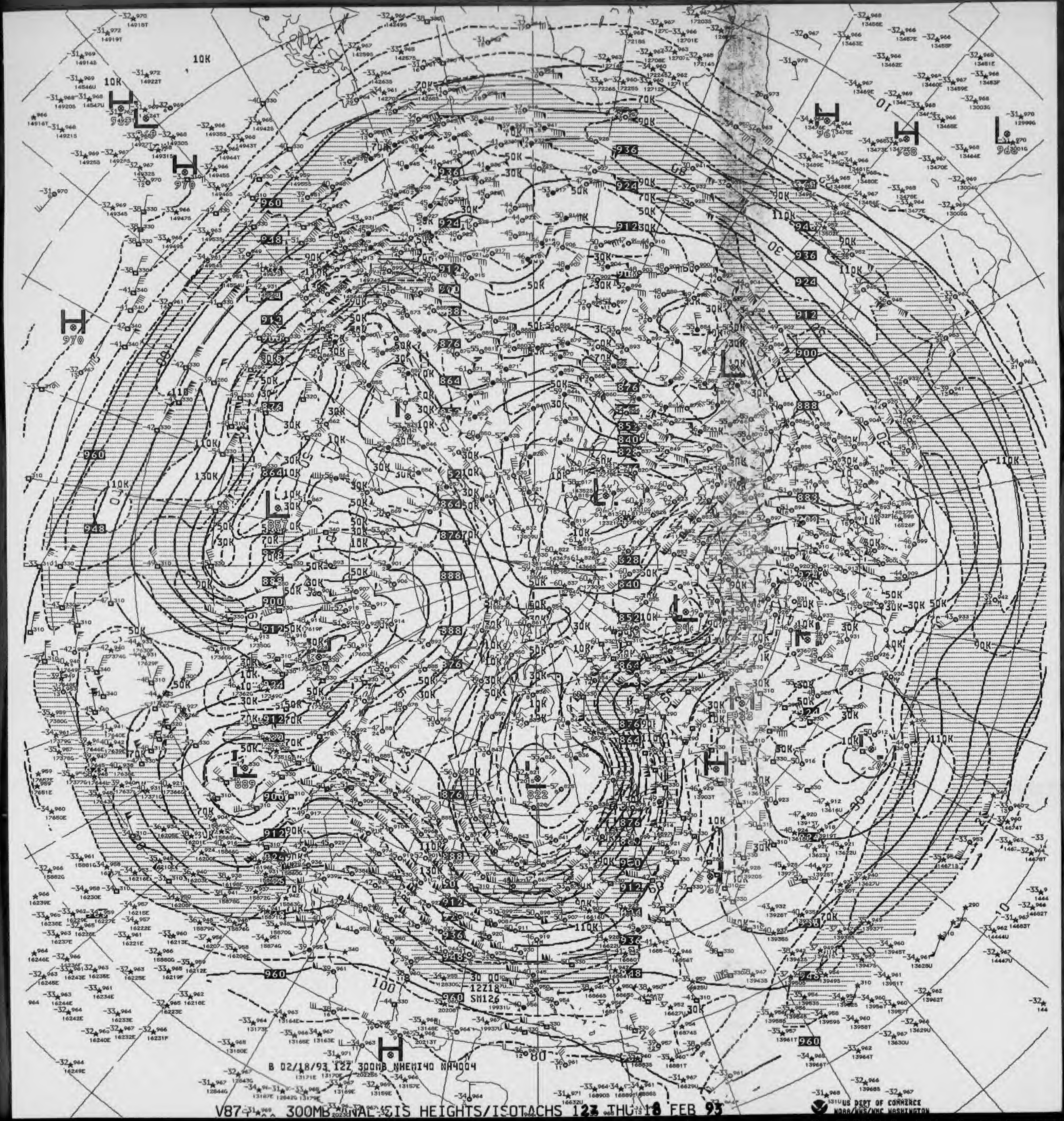
B 02/18/93 12Z 300MB NHEMI40 NH4004

V87 300MB ANALYSIS HEIGHTS/ISOTACHS 12Z THU 18 FEB 93

US DEPT OF COMMERCE
NOAA/NWS/NMC WASHINGTON


B 02/19/93 00Z 300MB NHEMI40 NH4004
00Z19
SM126
80

V824 ^^ 300MB ANALYSIS HEIGHTS/ISOTACHS 00Z FRI 19 FEB 93

US DEPT OF COMMERCE
NOAA/NWS/NMC WASHINGTON

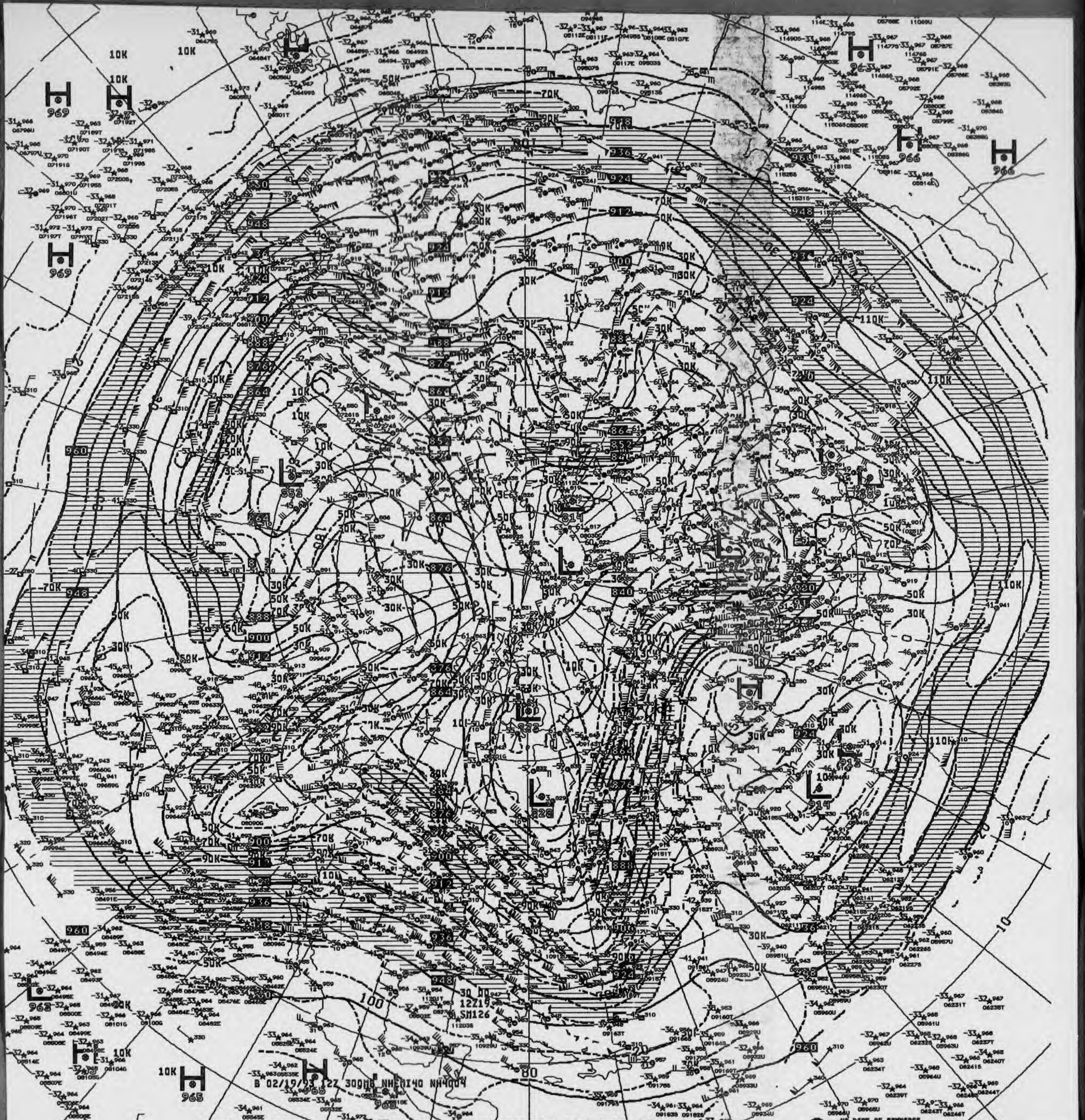
B 02/19/93 12Z 300MB NHEMI40 NH4004

V874 ^^ 300MB ANALYSIS HEIGHTS/ISOTACHS 12Z FRI 19 FEB 93

US DEPT OF COMMERCE
NOAA/NWS/NMC WASHINGTON

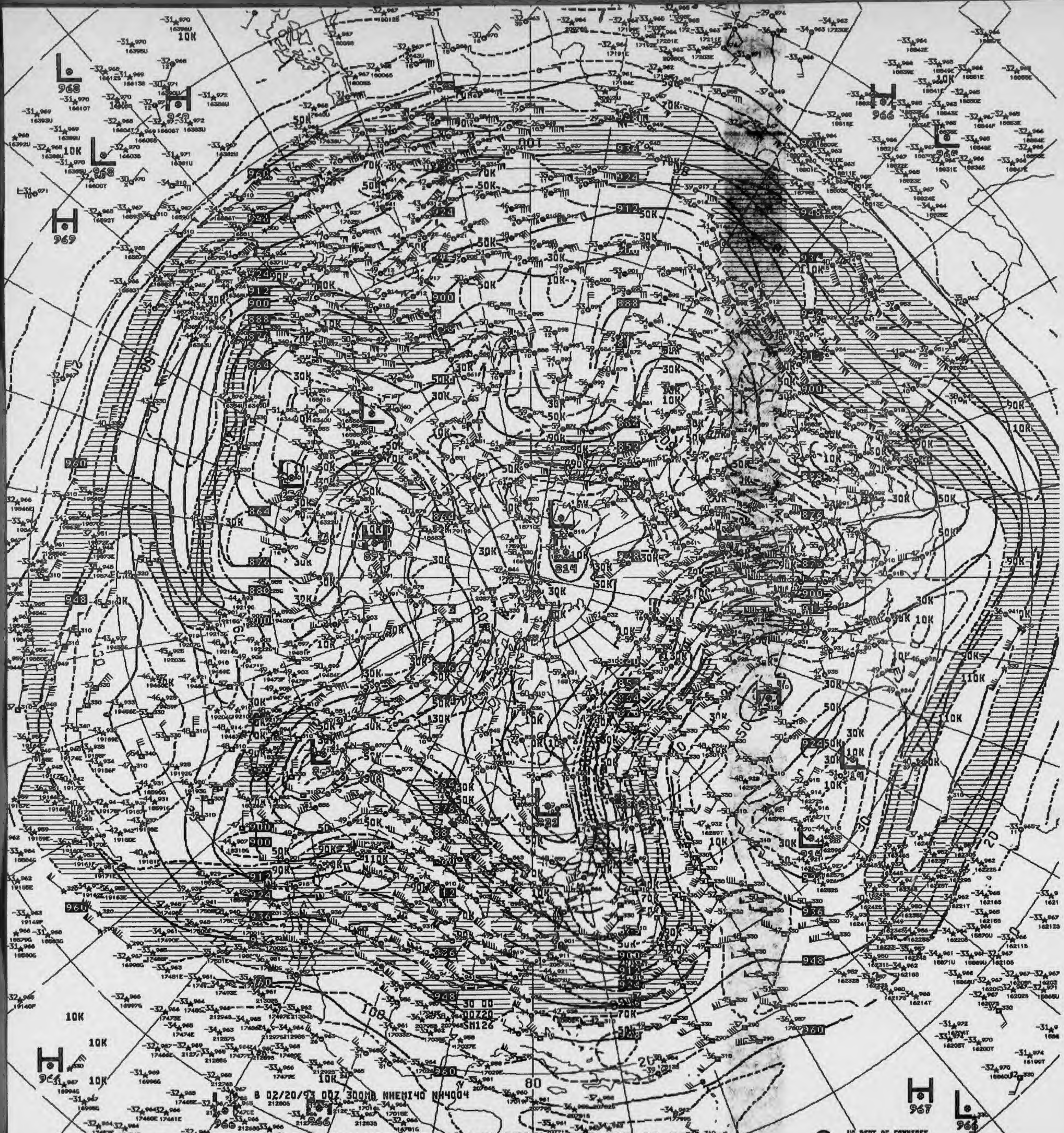
B 02/20/93 00Z 300MB NHEMI40 NH4004
80

300MB ANALYSIS HEIGHTS/ISOTACHS 00Z SAT 20 FEB 93

US DEPT OF COMMERCE
NOAA/NWS/NMC WASHINGTON

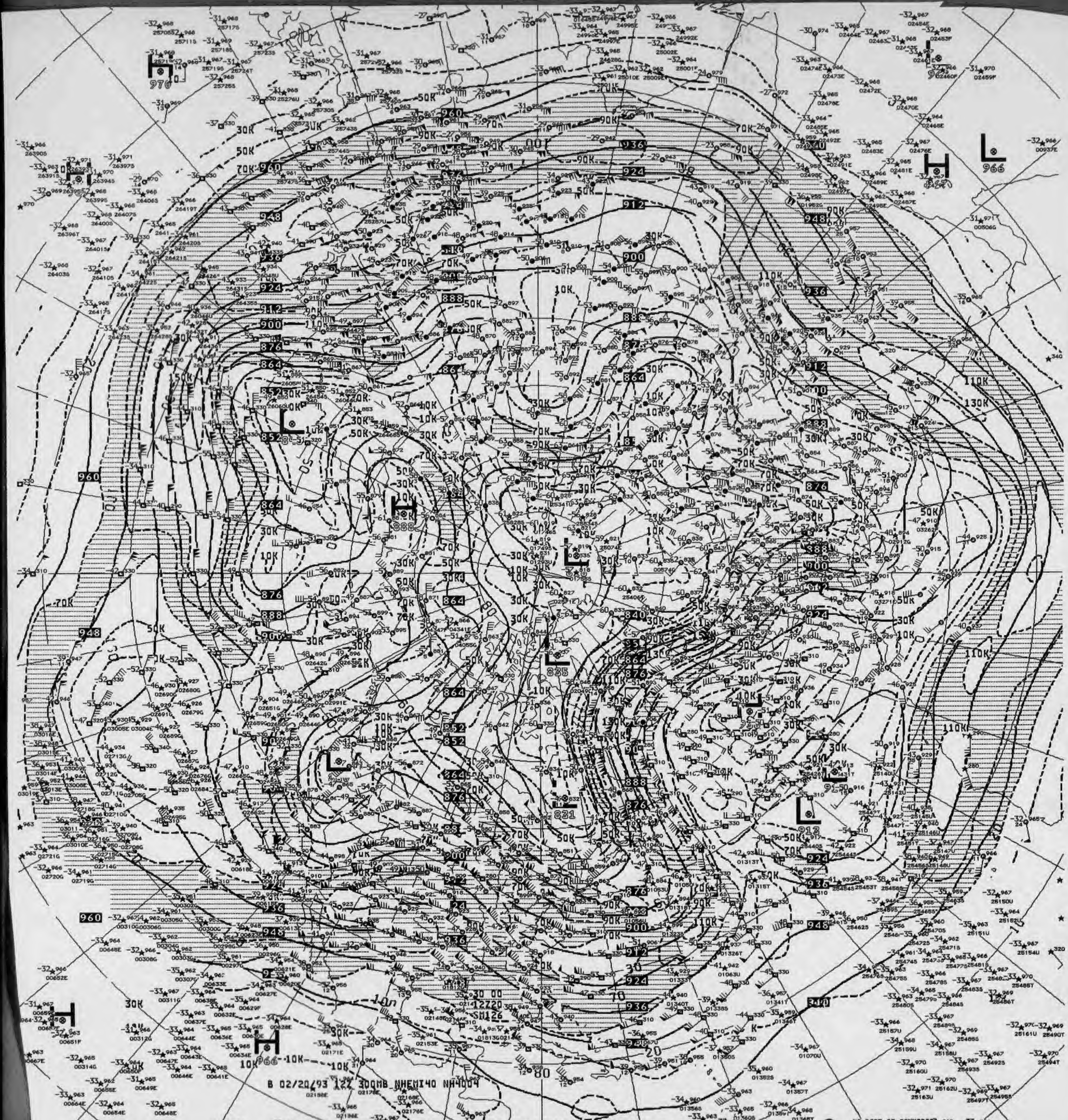
B 02/20/93 12Z 300MB NHEMI40 NH4004
H
970
H
966
L
966
L
835
L
831
L
912
H
888
960
936
924
912
900
888
876
864
852
840
948
110K
130K
90K
70K
50K
30K
10K

V874 300MB ANALYSIS HEIGHTS/ISOTACHS 12Z SAT 20 FEB 93

US DEPT OF COMMERCE
NOAA/NWS/NMC WASHINGTON

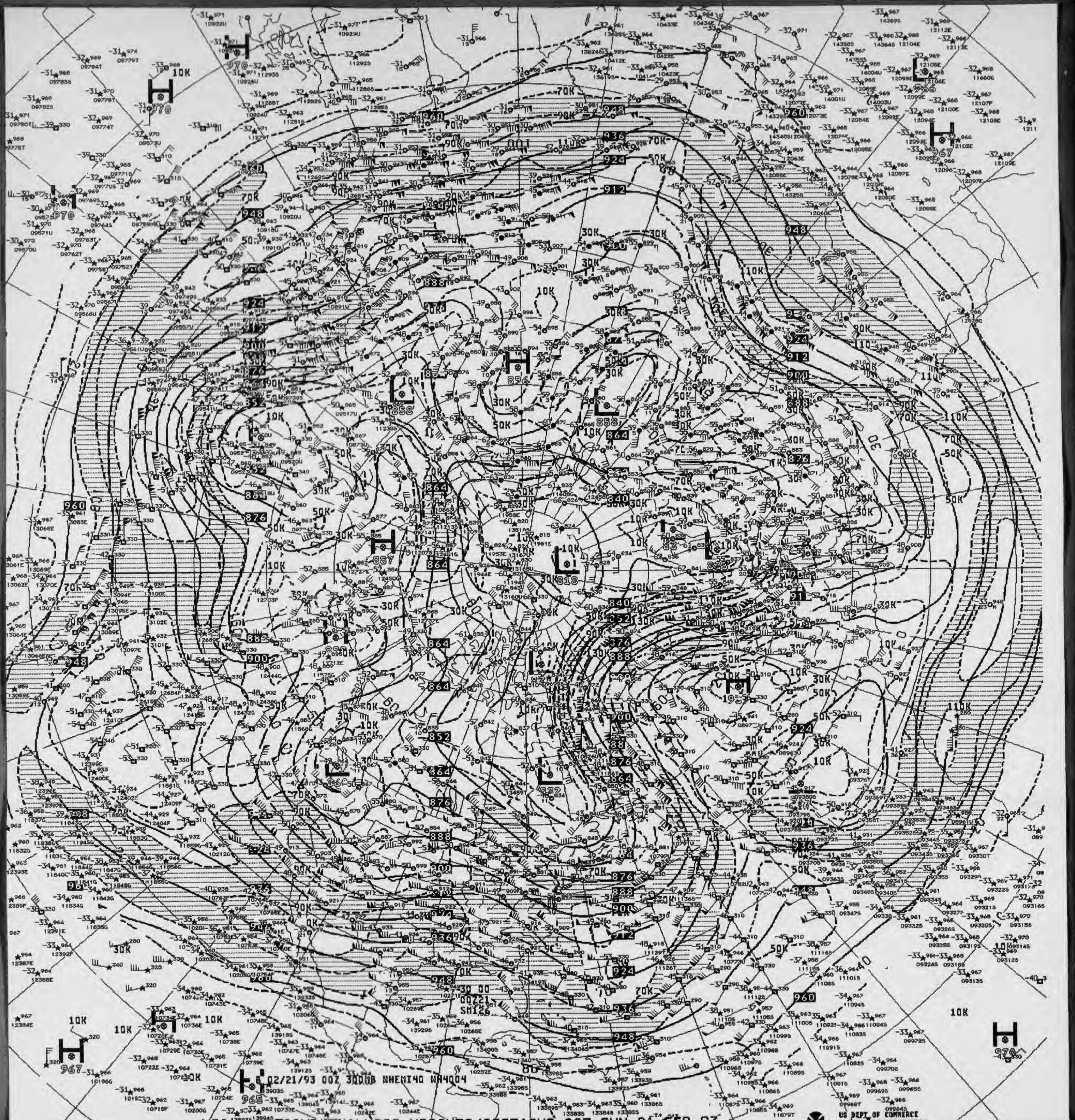
02/21/93 00Z 300MB NHEMI40 NA4004

V824 ^^ 300MB ANALYSIS HEIGHTS/ISOTACHS 00Z SUN 21 FEB 93

US DEPT OF COMMERCE
NOAA/NWS/NMC WASHINGTON

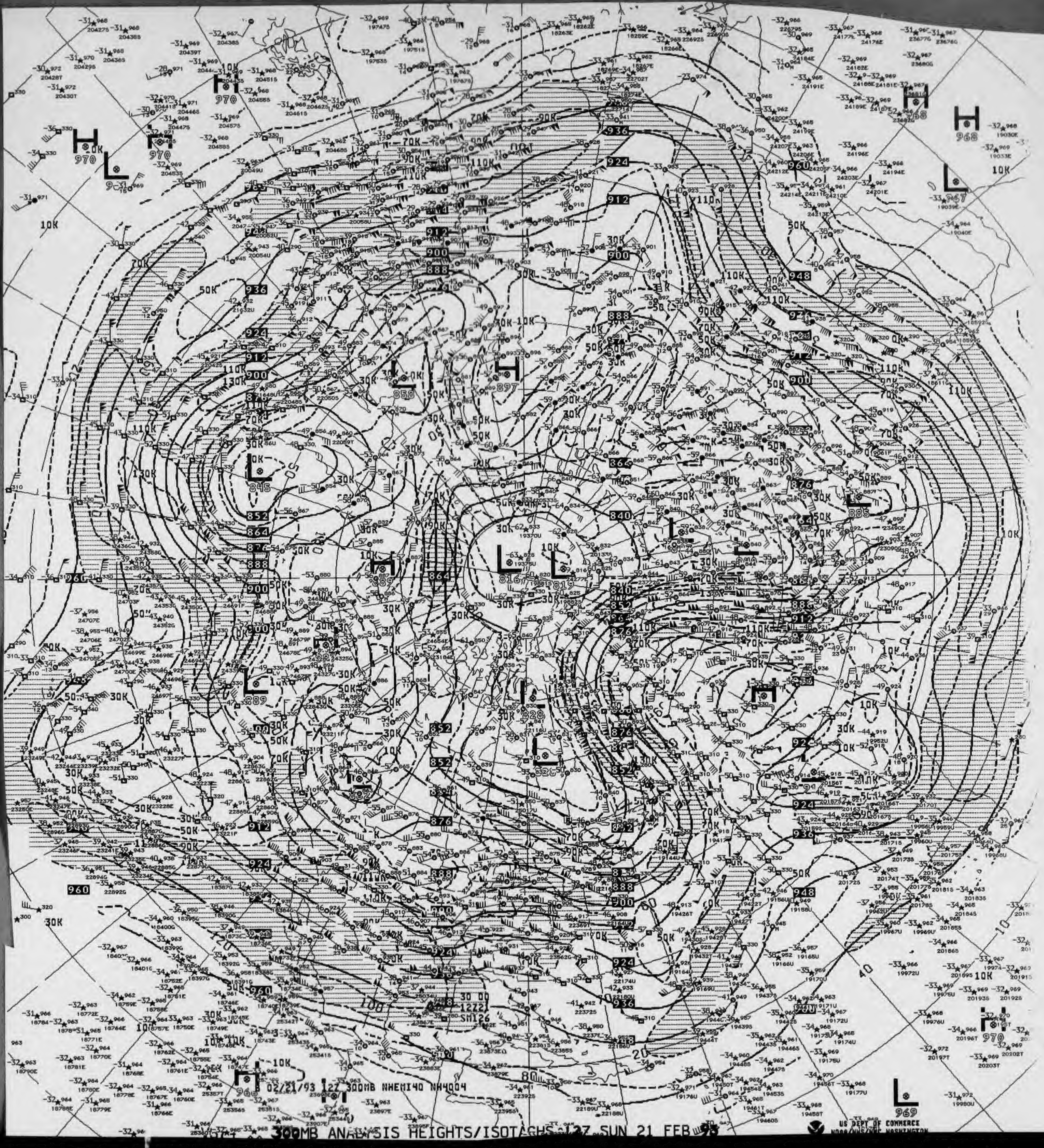
02/21/93 12Z 300MB NHEMI40 NH4004
SM126
US DEPT OF COMMERCE
NOAA/NWS/NMC WASHINGTON

300MB ANALYSIS HEIGHTS/ISOTACHS 12Z SUN 21 FEB 93

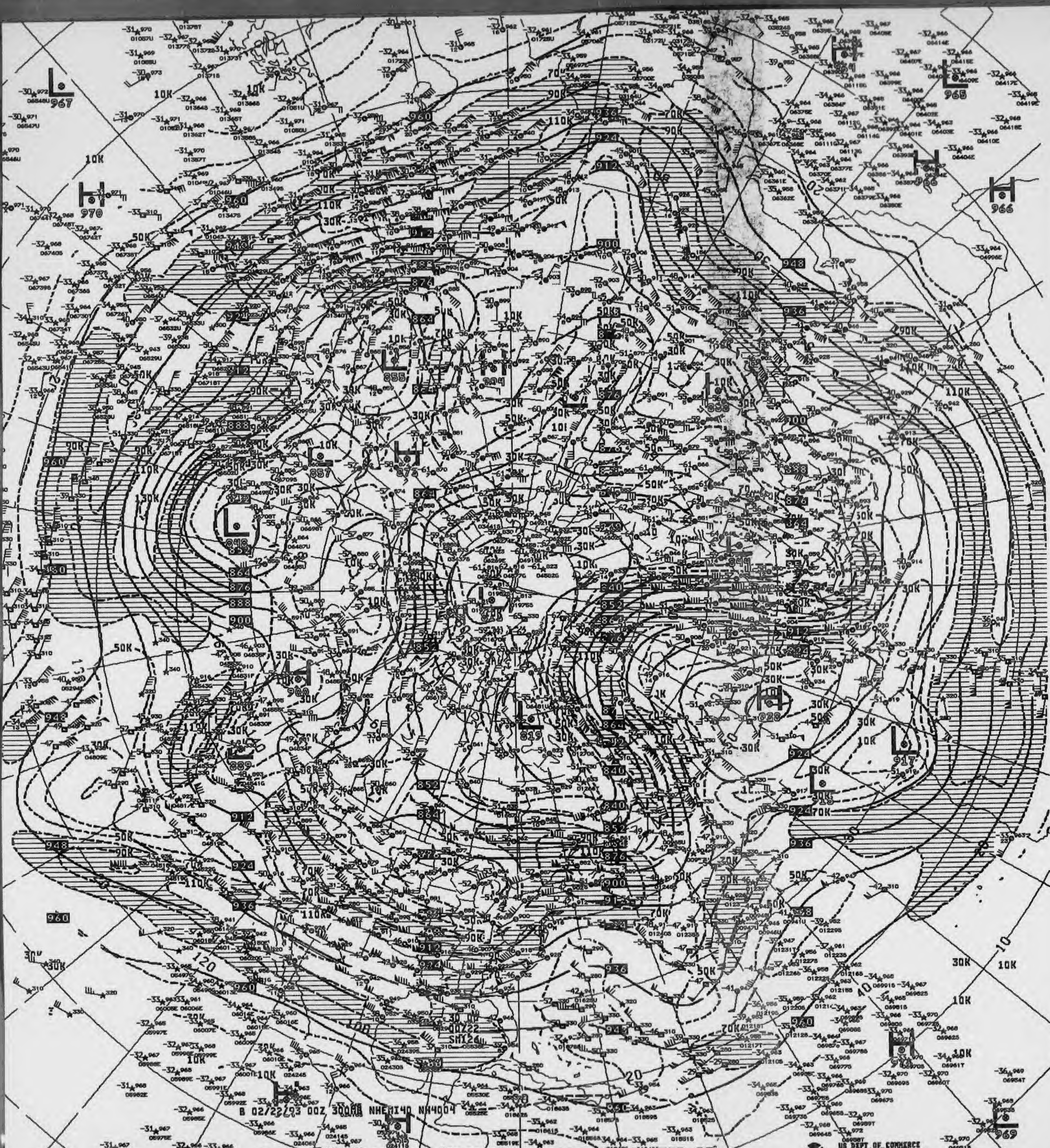
B 02/22/93 00Z 300MB NHEMI40 NH4004

V824 300MB ANALYSIS HEIGHTS/ISOTACHS 00Z MON 22 FEB 93

US DEPT OF COMMERCE
NOAA/NWS/NMC WASHINGTON

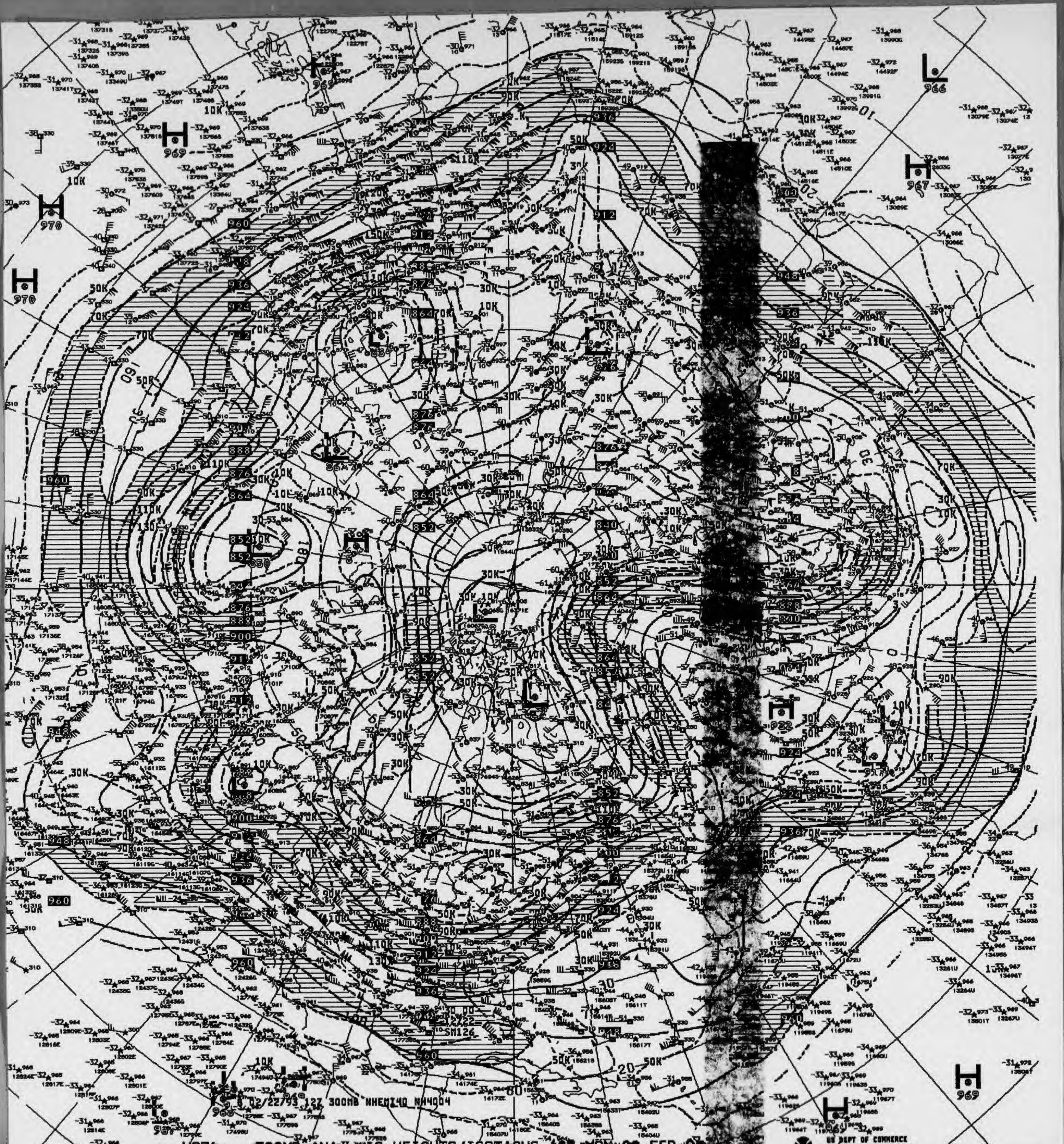
02/22/93 12Z 300MB NHEMI40 NH4004
H
L
969
970
966
967
960
936
924
912
900
888
876
864
852
10K
30K
50K
70K
90K
110K
130K
SM126

VE74 300MB ANALYSIS HEIGHTS/ISOTACHS 12Z MON 22 FEB 93

US DEPT OF COMMERCE
NOAA/NWS/NMC WASHINGTON

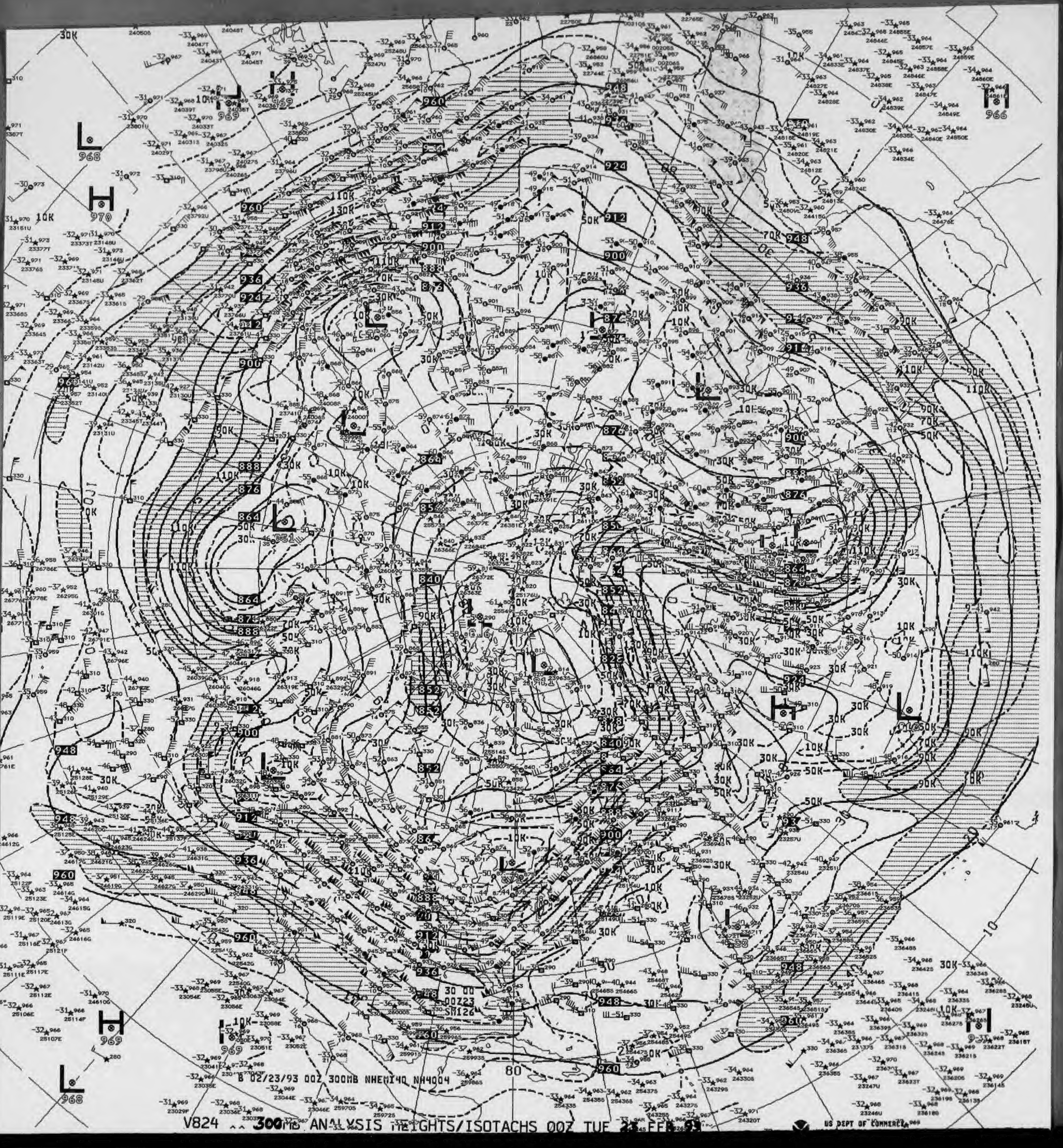

B 02/23/93 00Z 300MB NHEMI40 NH4004

V824 ^^ 300MB ANALYSIS HEIGHTS/ISOTACHS 00Z TUE 23 FEB 93

US DEPT OF COMMERCE

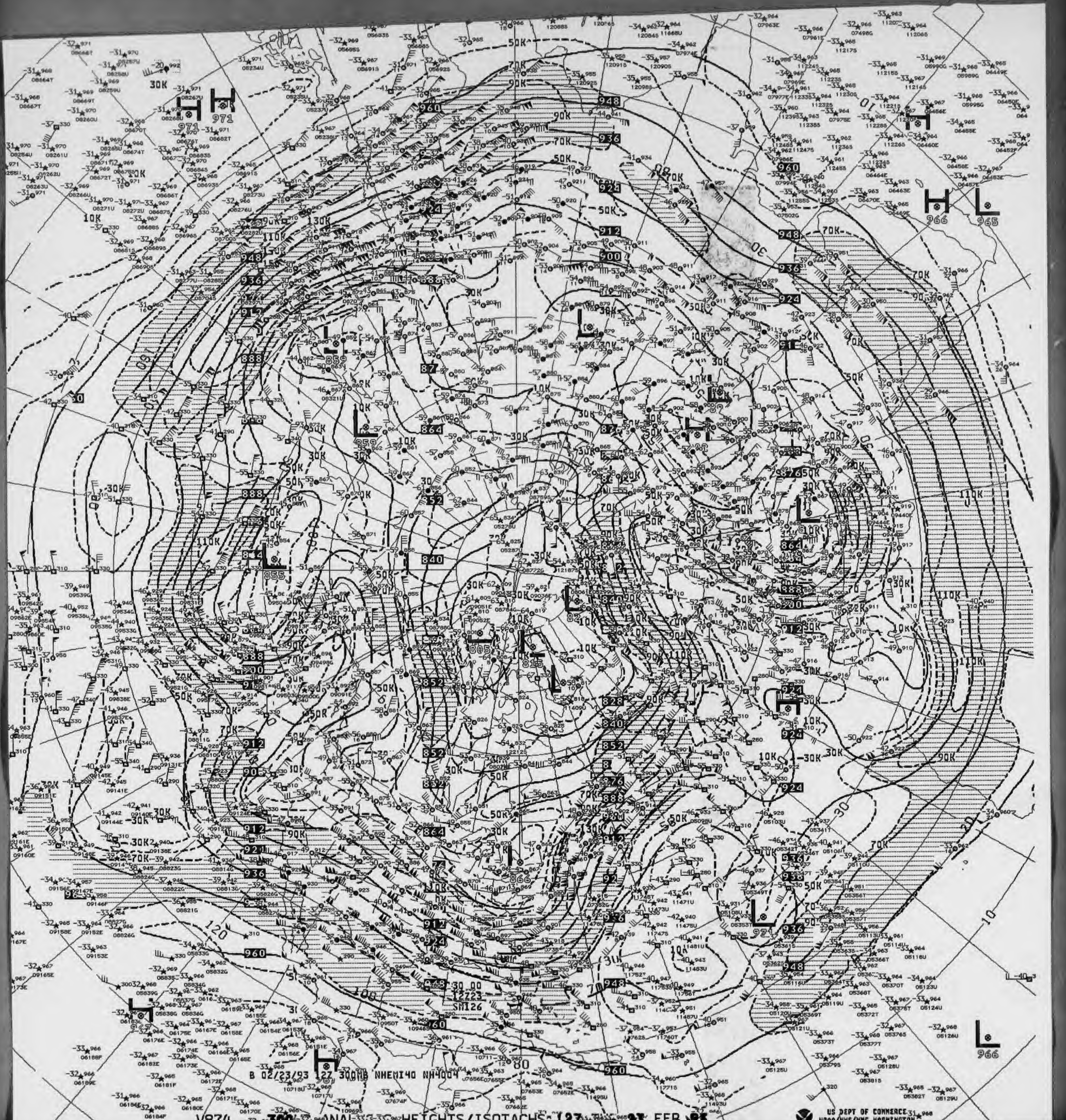
B 02/23/93 12Z 300MB NHEMI40 NH4004
H
L
948
936
924
912
900
888
876
864
852
840
828
960
30K
50K
70K
90K
110K
130K
150K

V874 300MB ANALYSIS HEIGHTS/ISOTACHS 12Z TUE 23 FEB 93

US DEPT OF COMMERCE
NOAA/NWS/NMC WASHINGTON

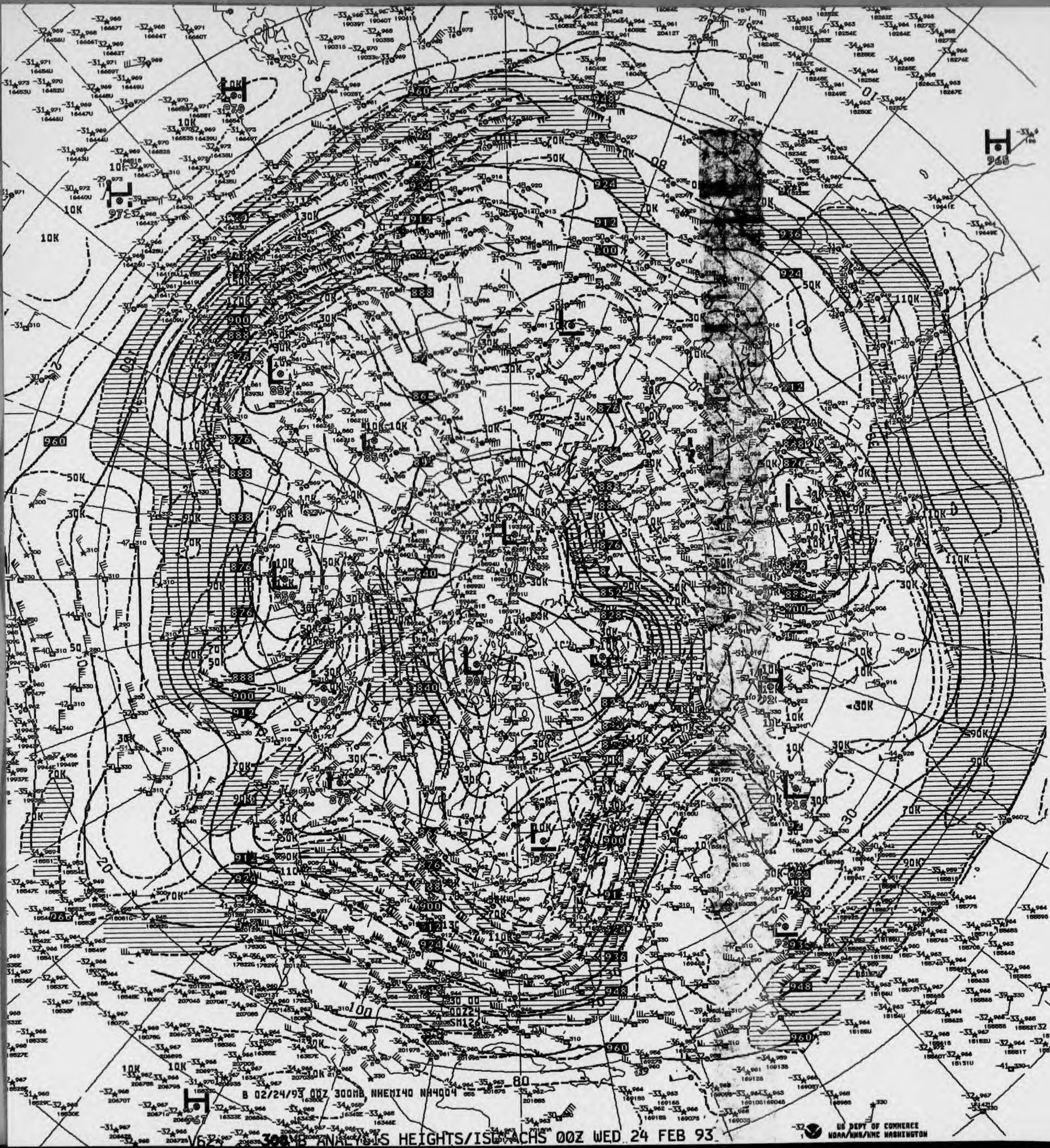

B 02/24/93 00Z 300MB NHEMI40 NH4004

V62 300MB ANALYSIS HEIGHTS/ISOTACHS 00Z WED 24 FEB 93

US DEPT OF COMMERCE
NOAA/NWS/NMC WASHINGTON

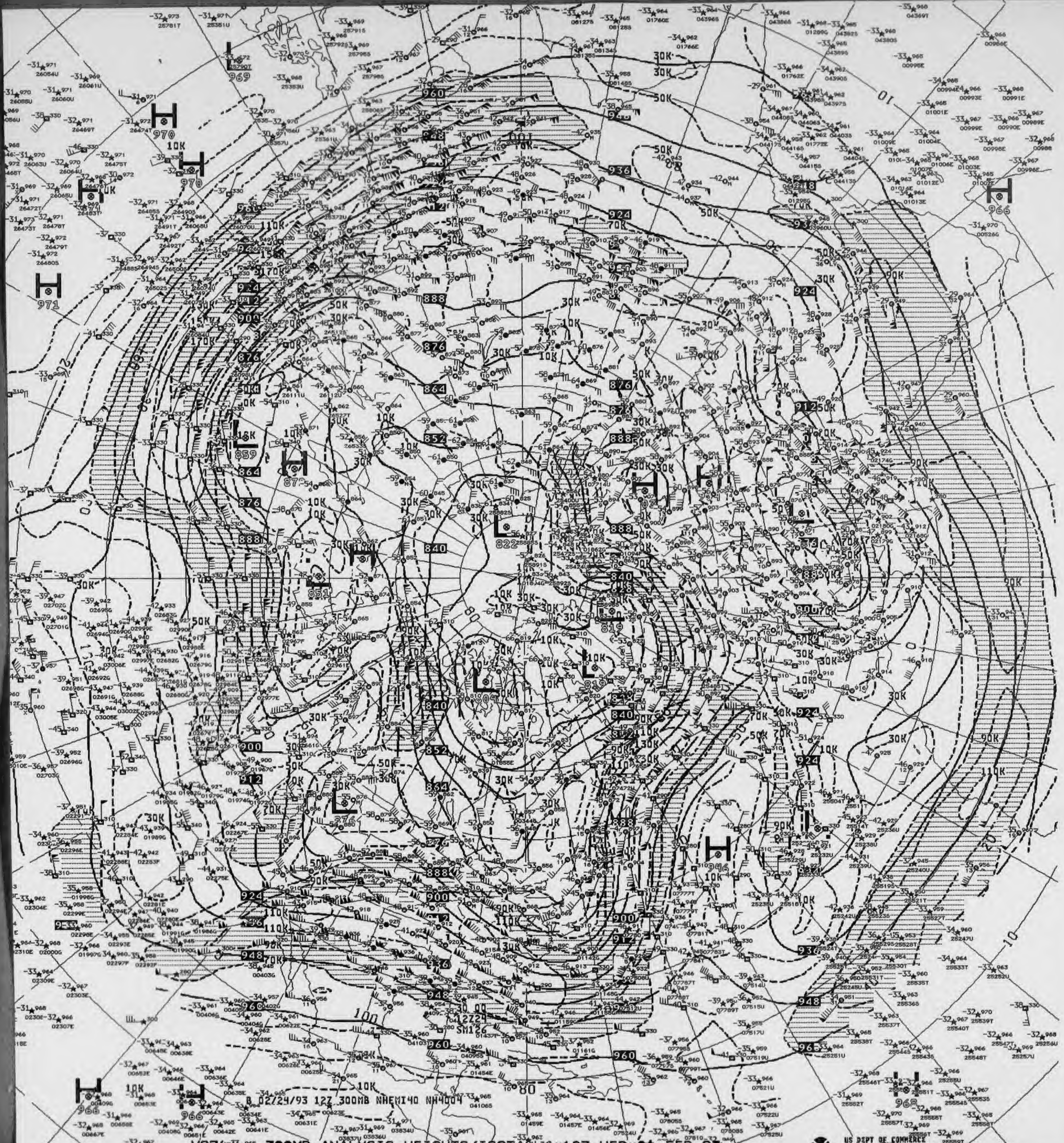
8 02/24/93 12Z 300MB NHEMI40 NH4004

300MB ANALYSIS HEIGHTS/ISOTACHS 12Z WED 24 FEB 93

US DEPT OF COMMERCE
NOAA/NWS/NMC WASHINGTON

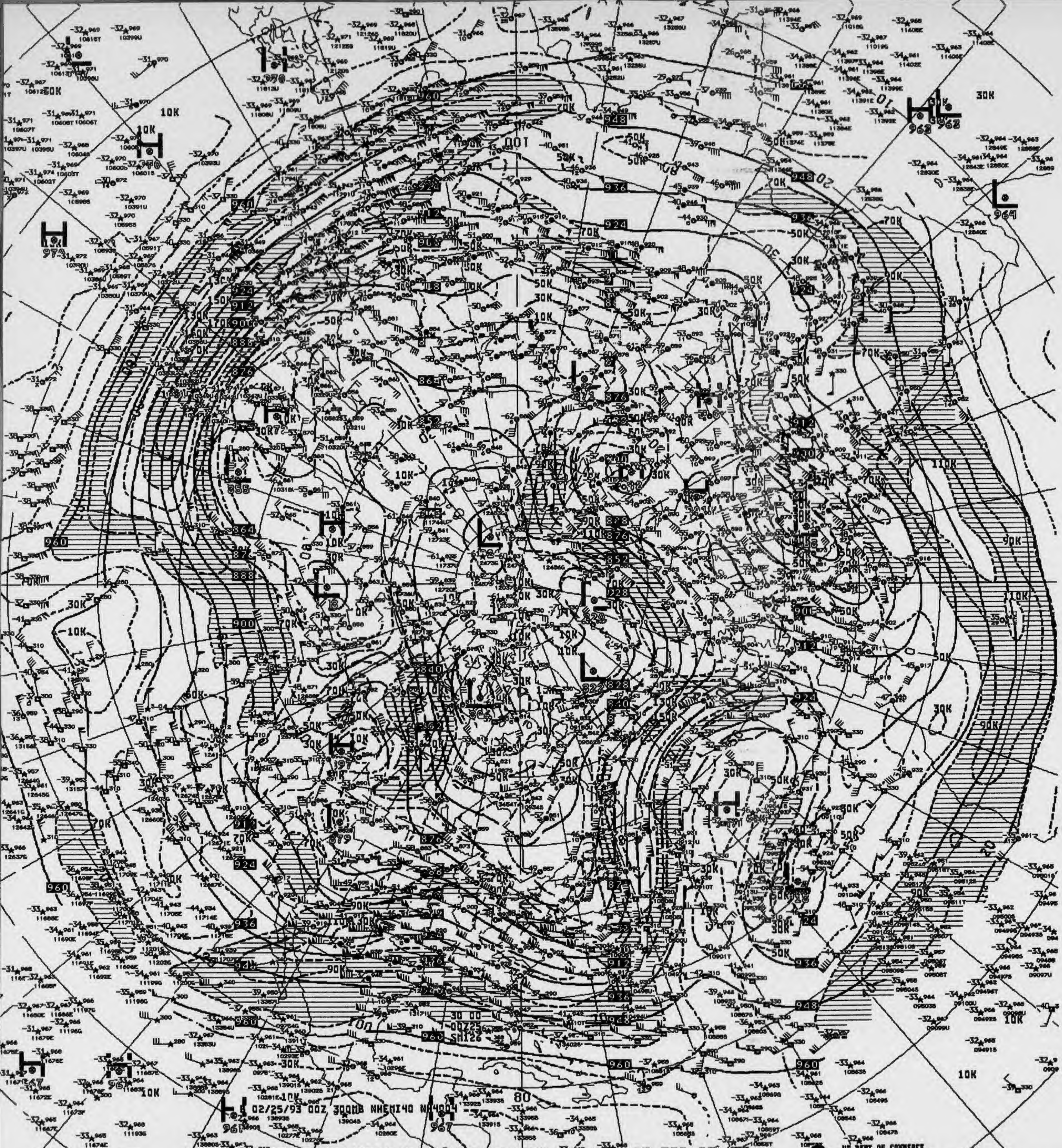
02/25/93 00Z 300MB NHEMI40 NA4004

V824 300MB ANALYSIS HEIGHTS/ISOTACHS 00Z THU 25 FEB 93

US DEPT OF COMMERCE
NOAA/NWS/NMC WASHINGTON

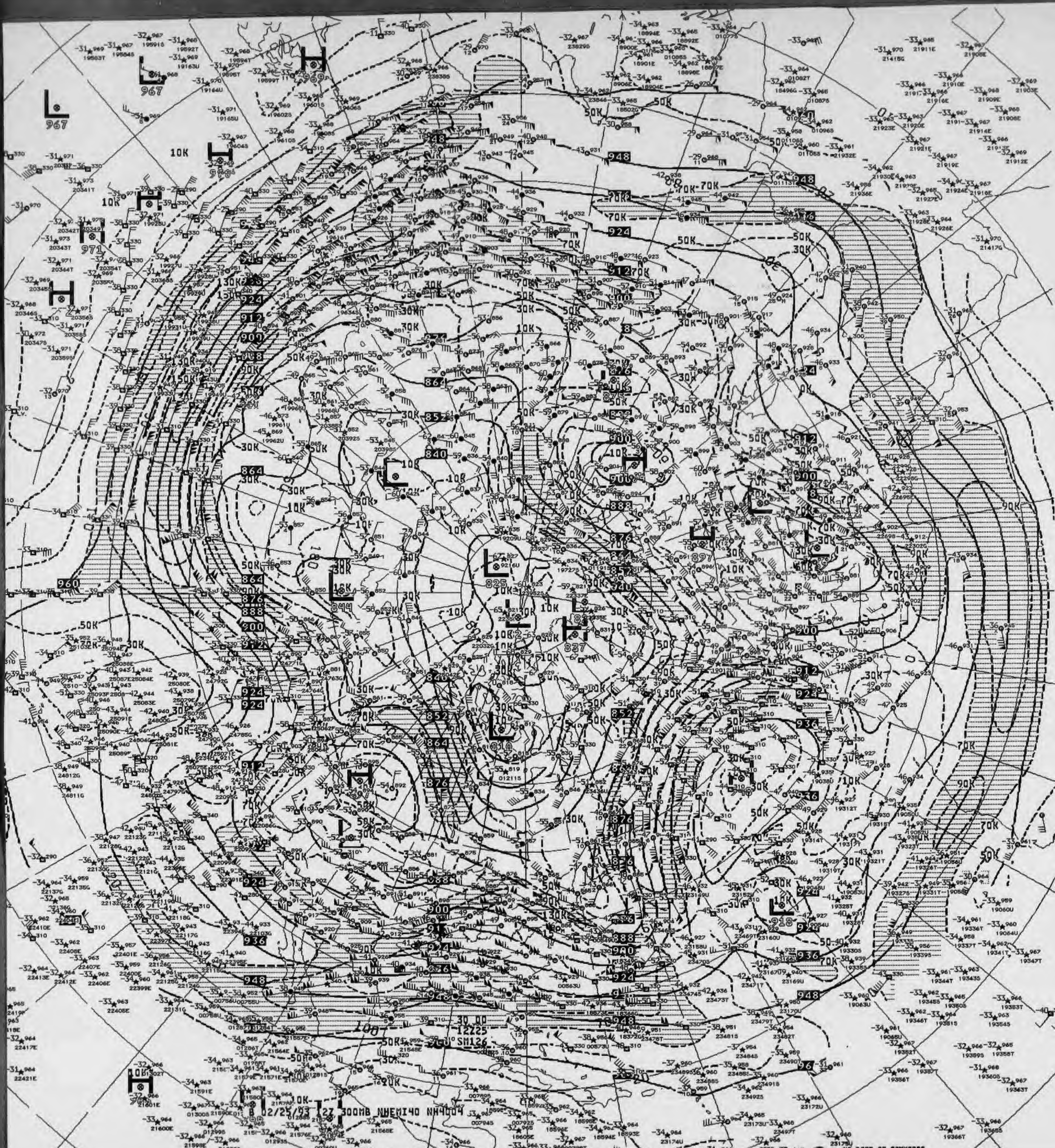
B 02/25/93 12Z 300MB NHEMI40 NH4004
US DEPT OF COMMERCE
NOAA/NWS/NMC WASHINGTON

V874 300MB ANALYSIS HEIGHTS/ISOTACHS 12Z THU 25 FEB 93

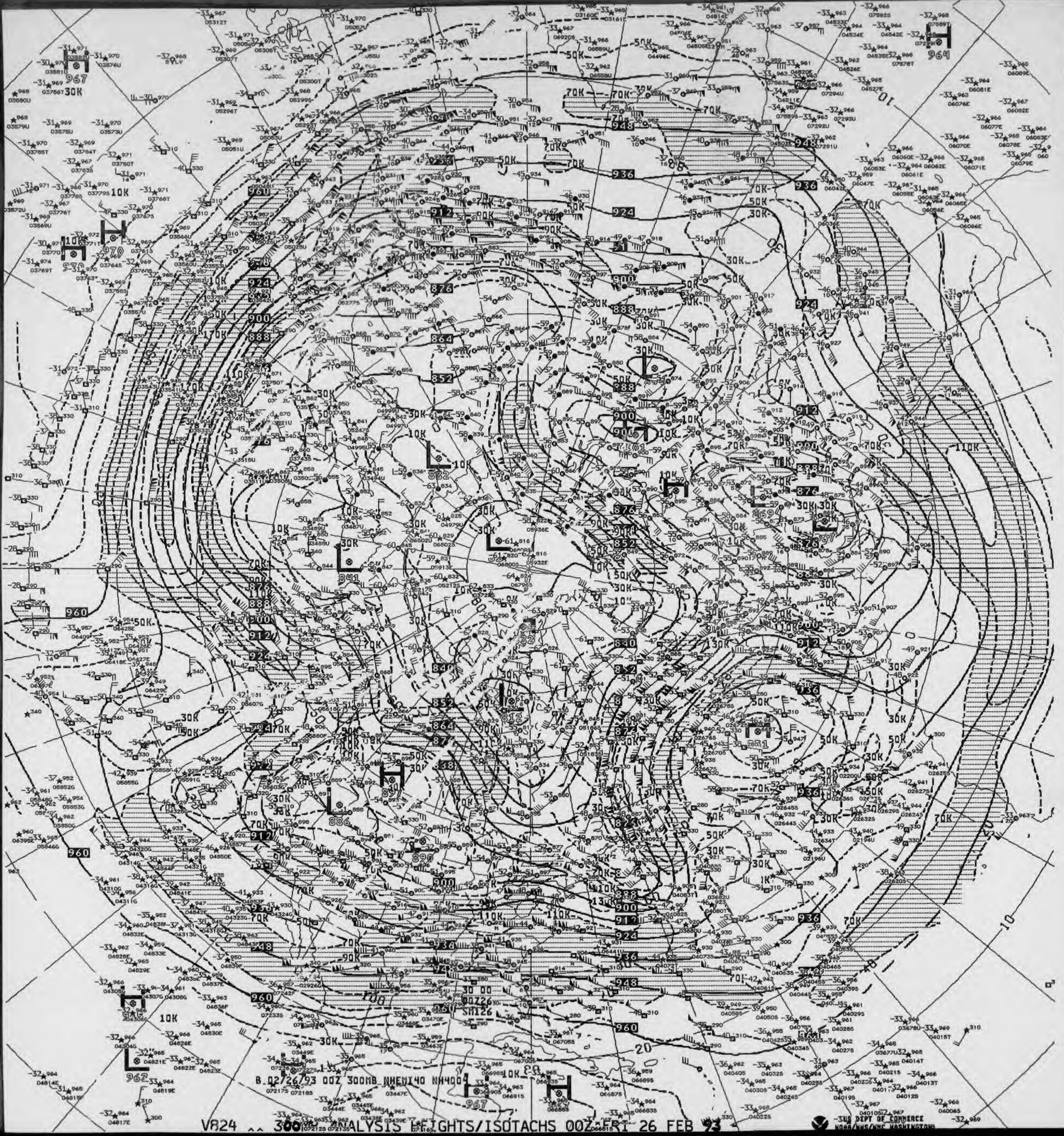

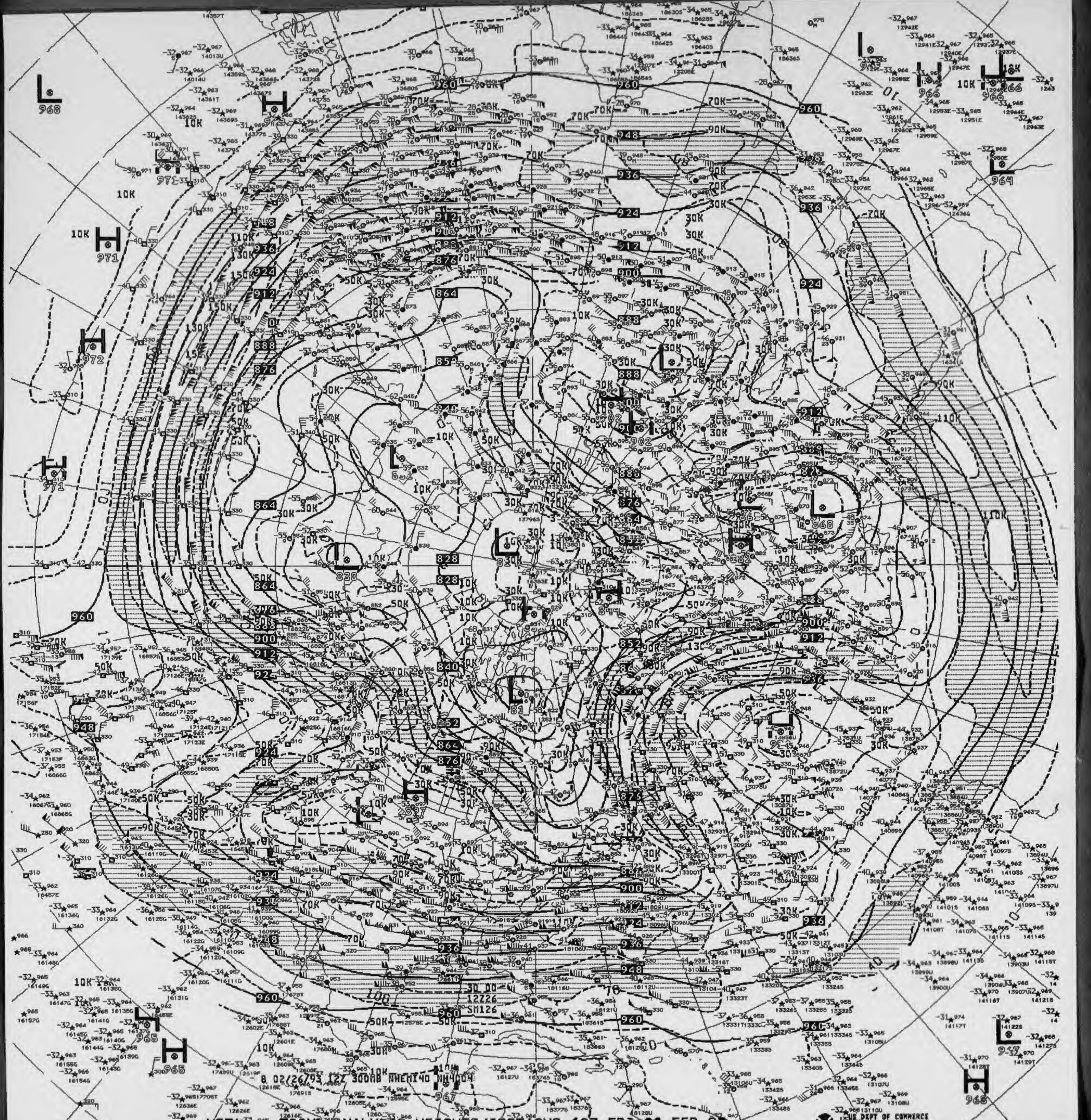
8 02/26/93 12Z 300MB NHEMI40 NH4004
30 00
12Z26
SM126

V874 300MB ANALYSIS HEIGHTS/ISOTACHS 12Z FRI 26 FEB 93

US DEPT OF COMMERCE
NOAA/NWS/NMC WASHINGTON

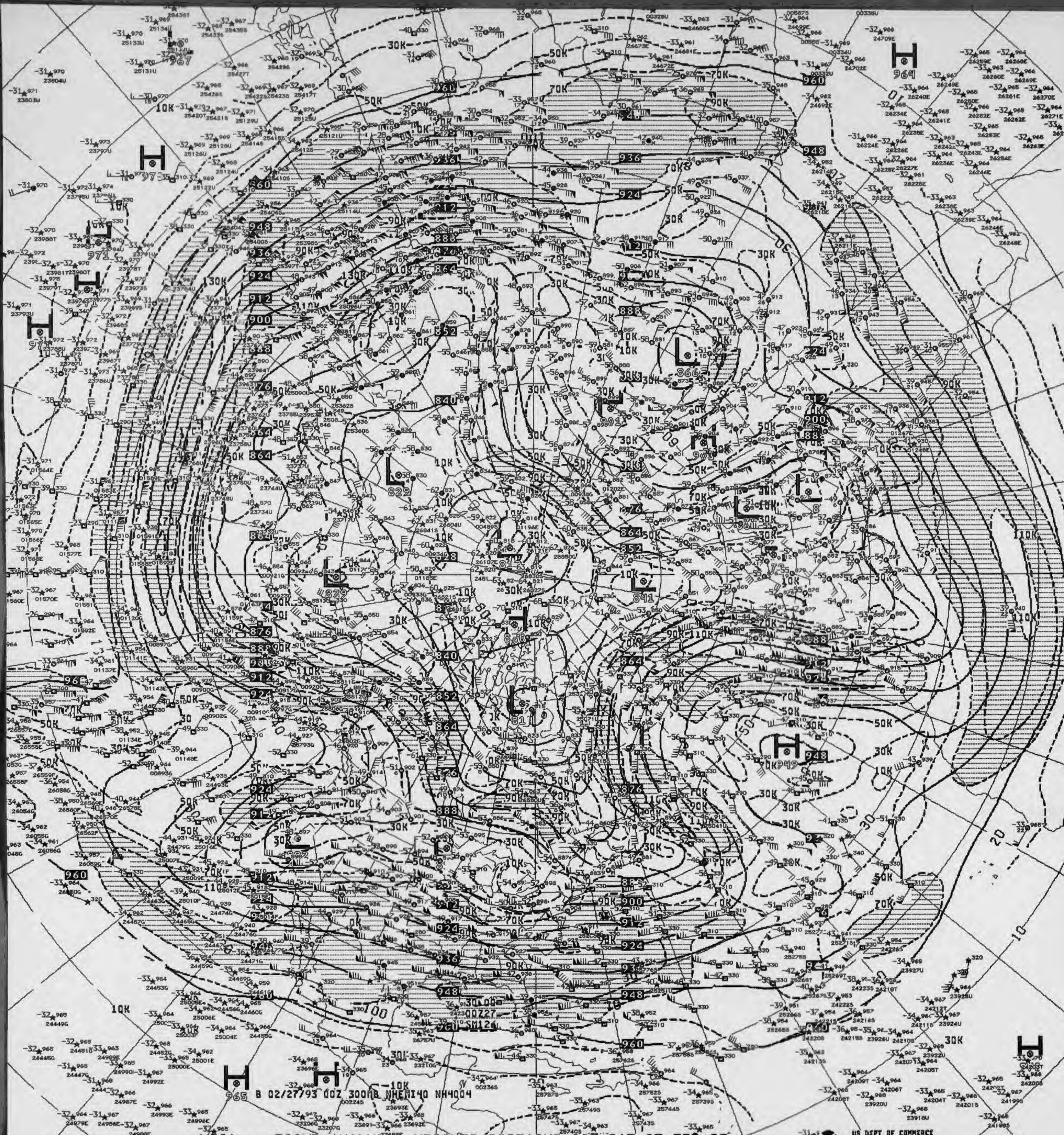
B 02/27/93 00Z 300MB NHEMI40 NH4004

V024 ^^ 300MB ANALYSIS HEIGHTS/ISOTACHS 00Z SAT 27 FEB 93

US DEPT OF COMMERCE
NOAA/NWS/NMC WASHINGTON

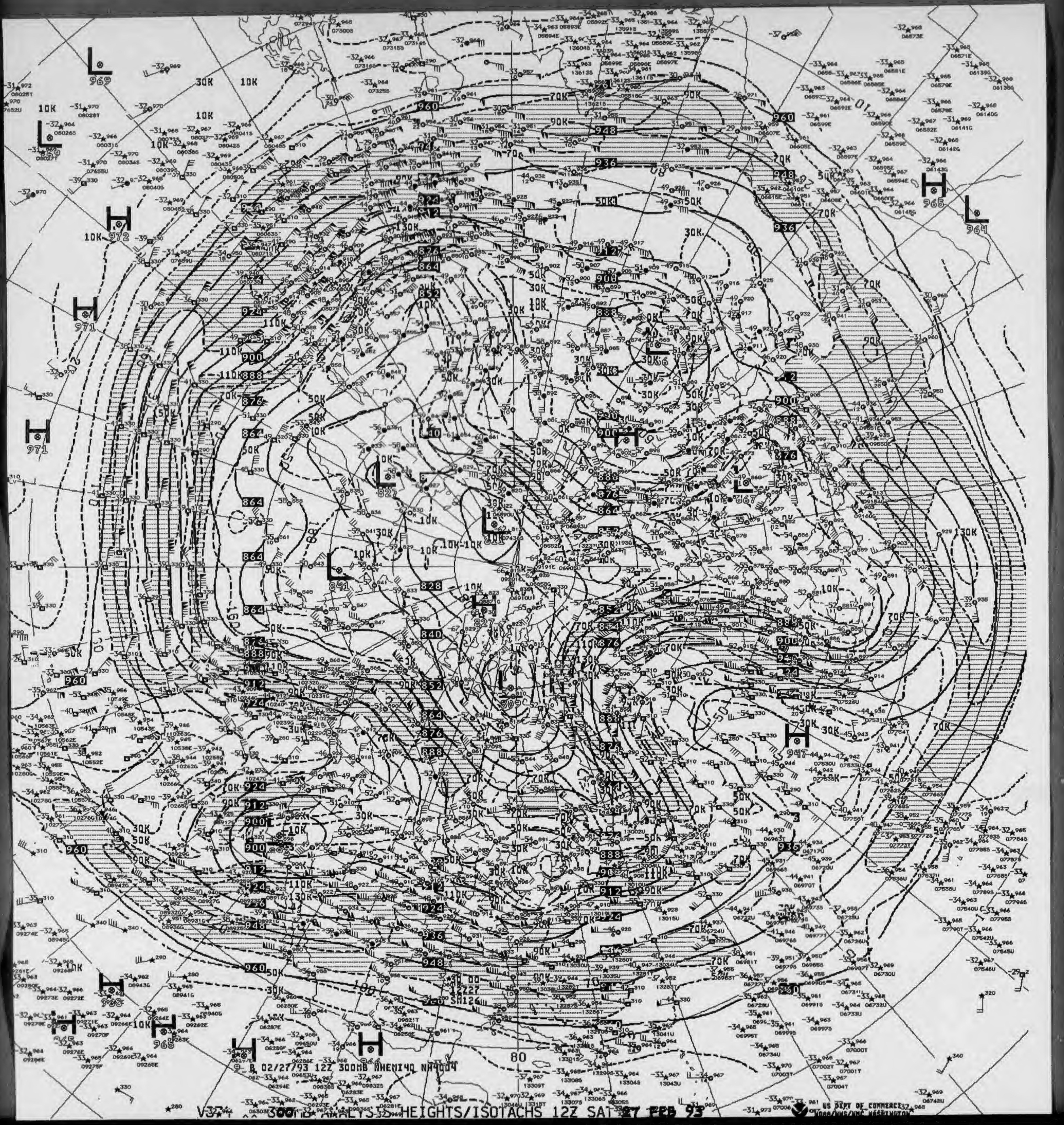

9_ B 02/27/93 12Z 300MB NHEMI40 NH4004
80
US DEPT OF COMMERCE
NOAA/NWS/NMC WASHINGTON

V3?? 300MB ANALYSIS HEIGHTS/ISOTACHS 12Z SAT 27 FEB 93

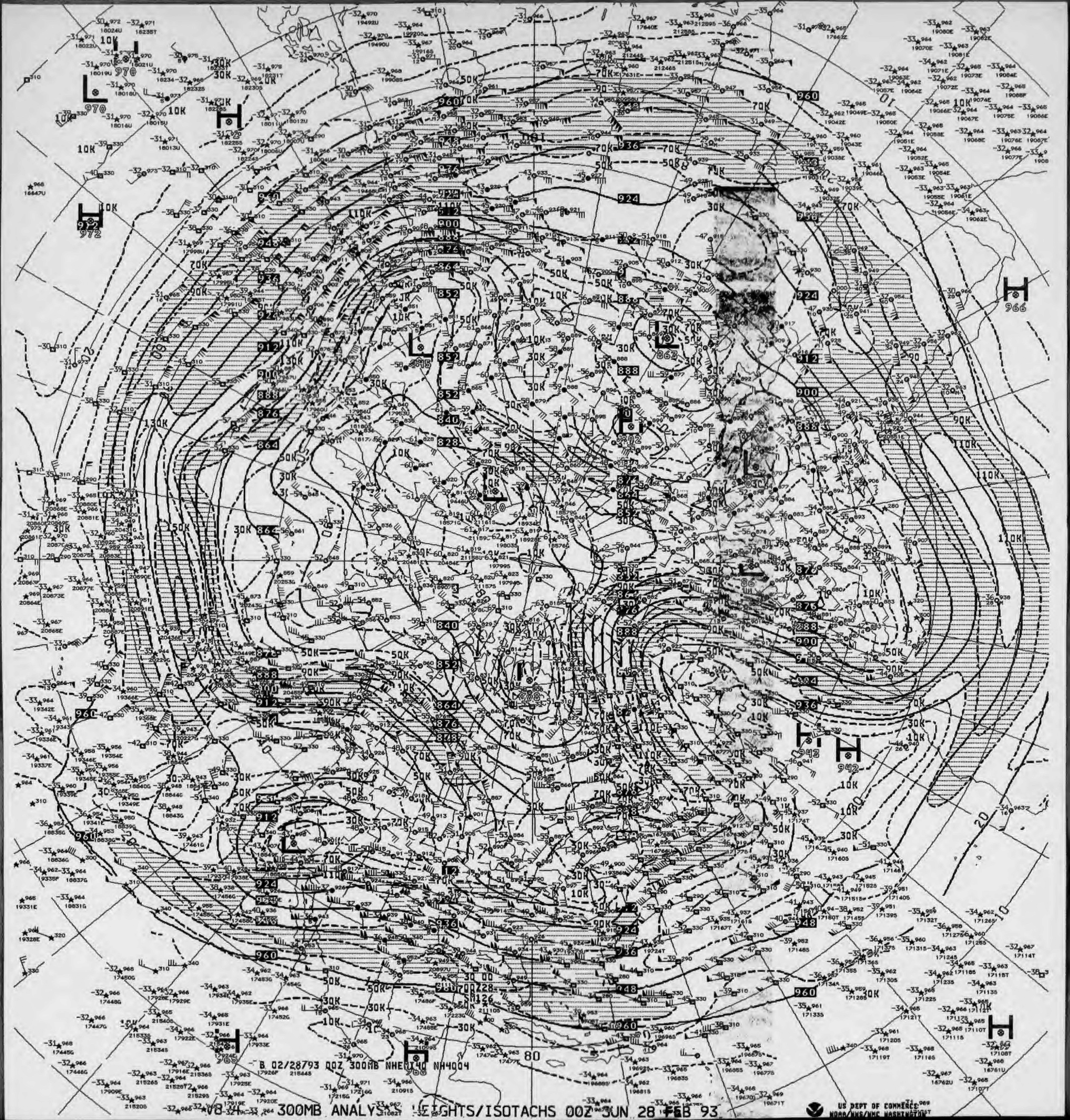
B 02/28793 00Z 300MB NHEM140 NH4004
US DEPT OF COMMERCE
NOAA/NWS/NMC WASHINGTON

300MB ANALYSIS HEIGHTS/ISOTACHS 00Z SUN 28 FEB 93

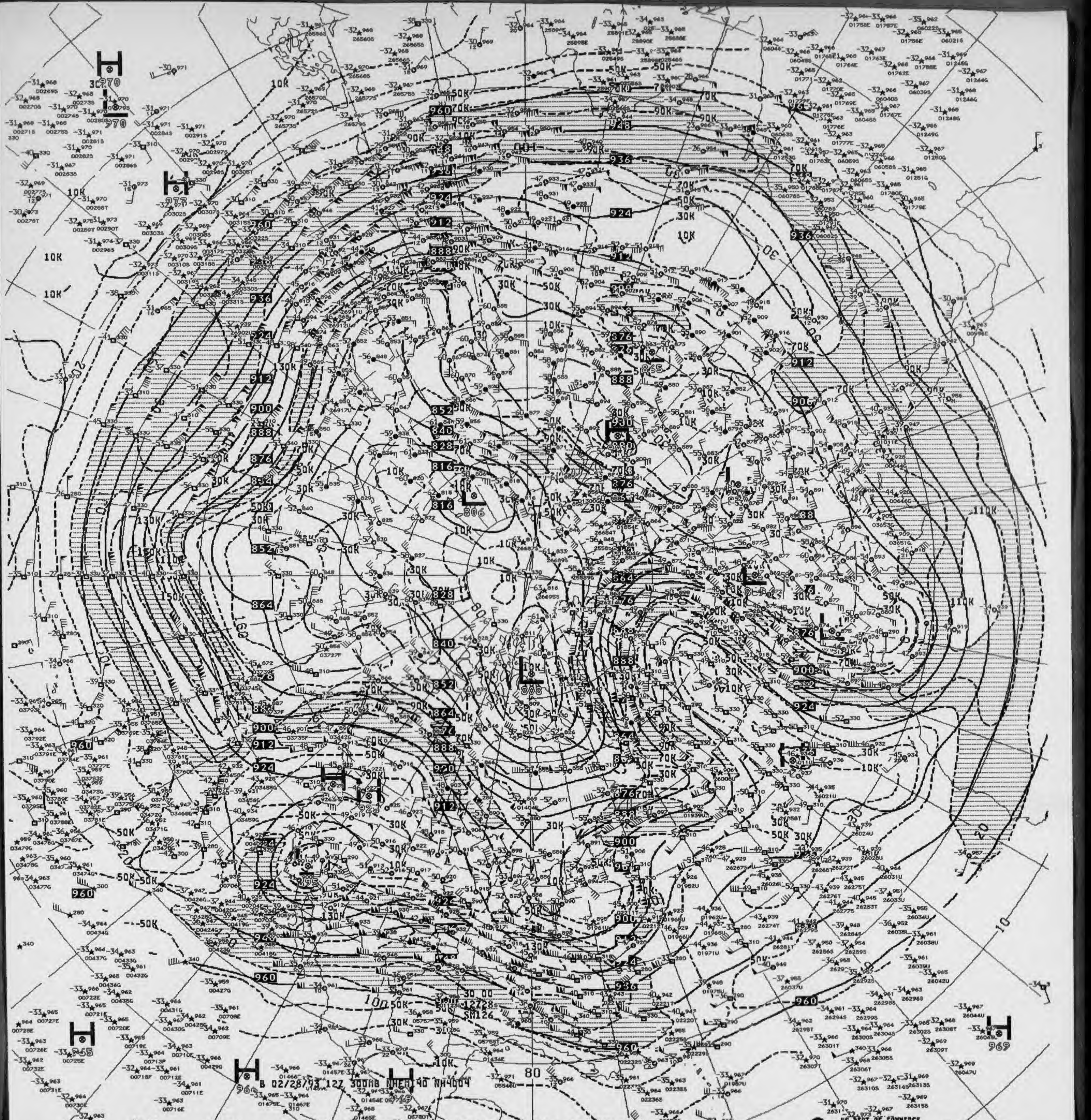
B 02/28/93 12Z 300MB NHEM140 NH4004
H
L
80
10K
30K
50K
70K
90K
110K
130K
150K

V874 ^^ 300MB ANALYSIS HEIGHTS/ISOTACHS 12Z SUN 28 FEB 93

US DEPT OF COMMERCE
NOAA/NWS/NMC WASHINGTON

OAA Form 48 - 3648
ev. 8 - 83)

U.S. Department of Commerce
National Oceanic and Atmospheric Administration
National Environmental Satellite, Data, and Information Service
National Climatic Data Center

250 MB CONSTANT PRESSURE CHARTS

NORTHERN HEMISPHERE NWP

ALL RECORDS ARE THE BEST AVAILABLE FOR FILMING

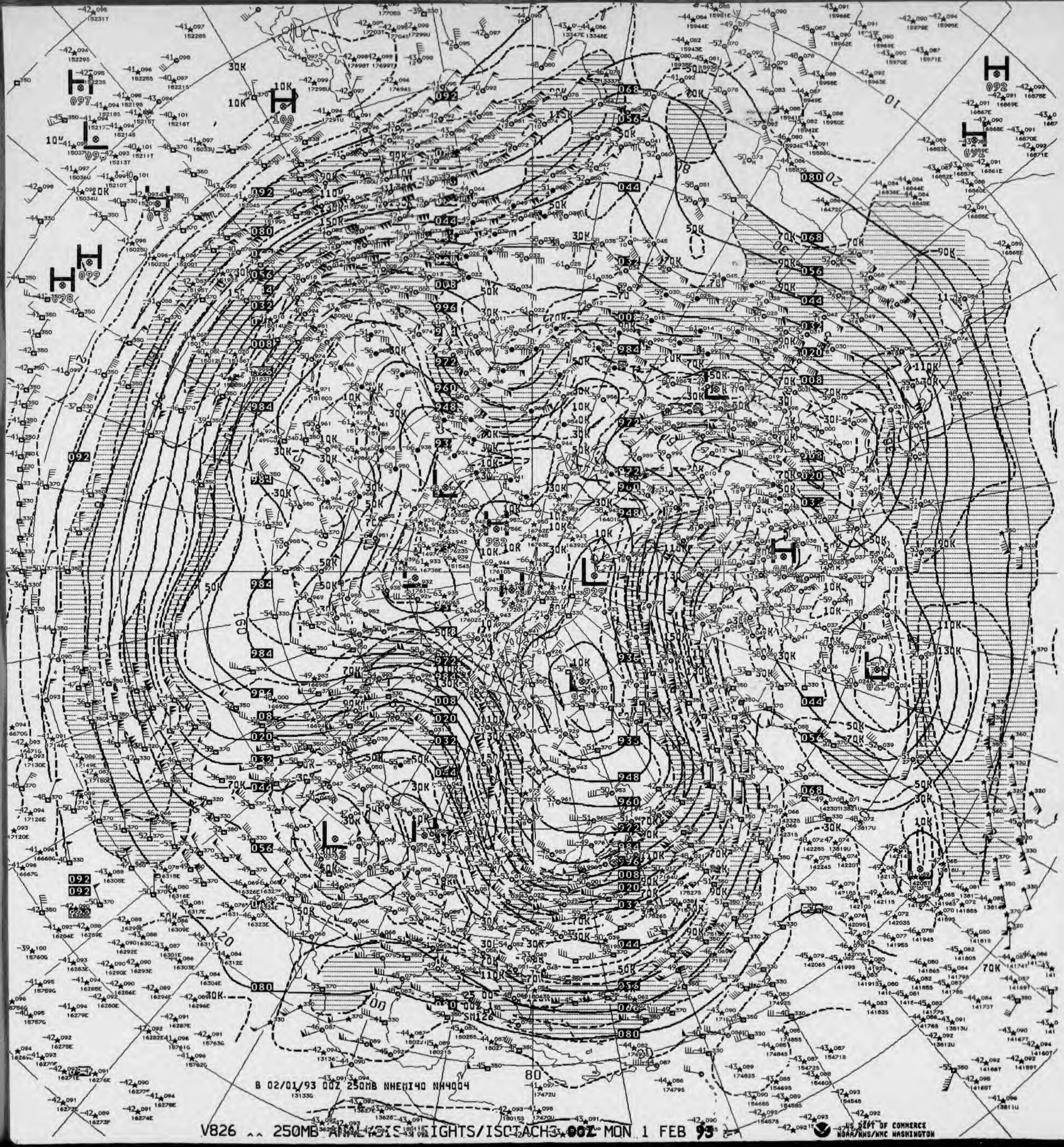

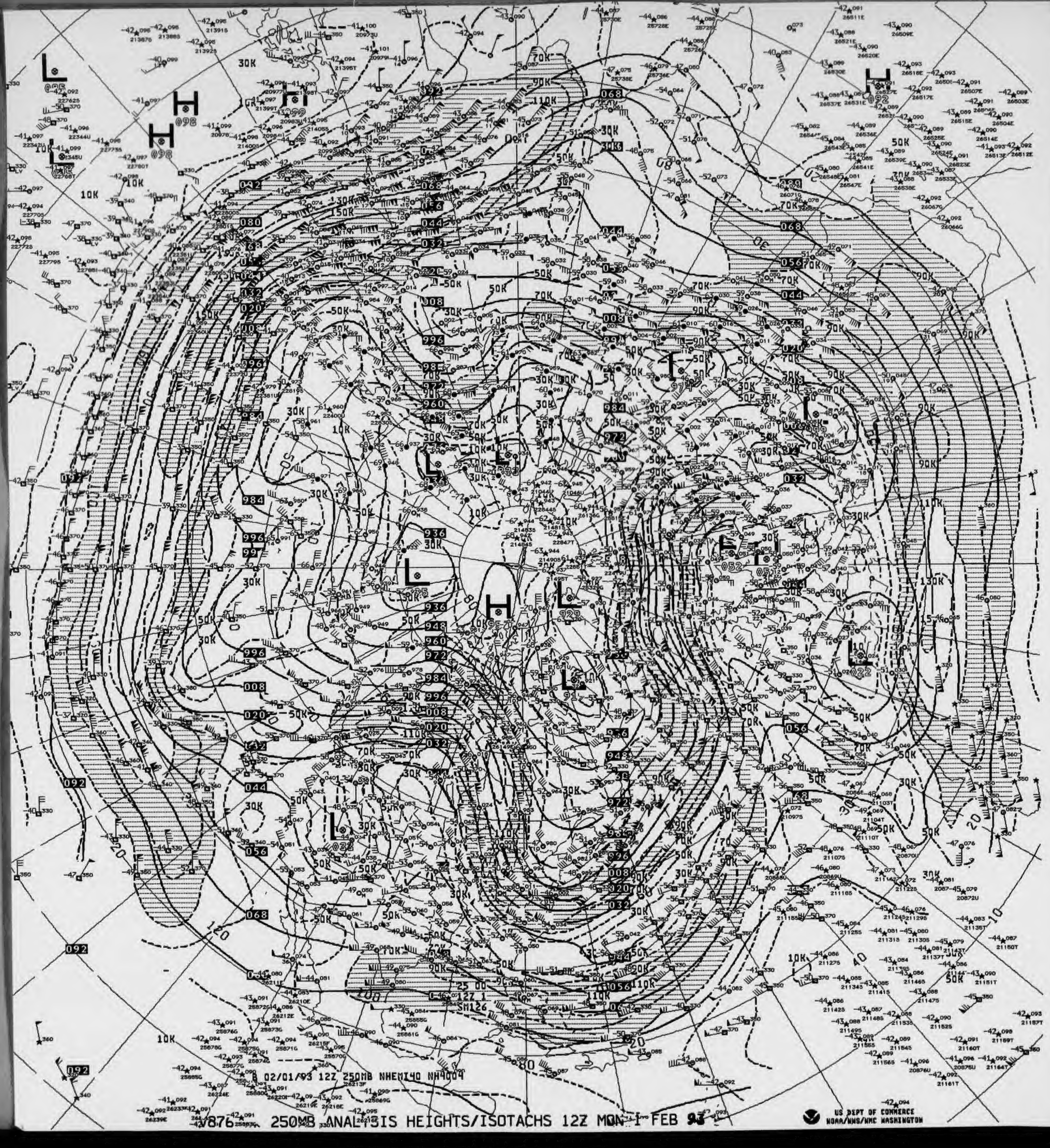

02/01/93 12Z 250MB NHEMI40 NH4004

V876 250MB ANALYSIS HEIGHTS/ISOTACHS 12Z MON 1 FEB 93

US DEPT OF COMMERCE
NOAA/NWS/NMC WASHINGTON

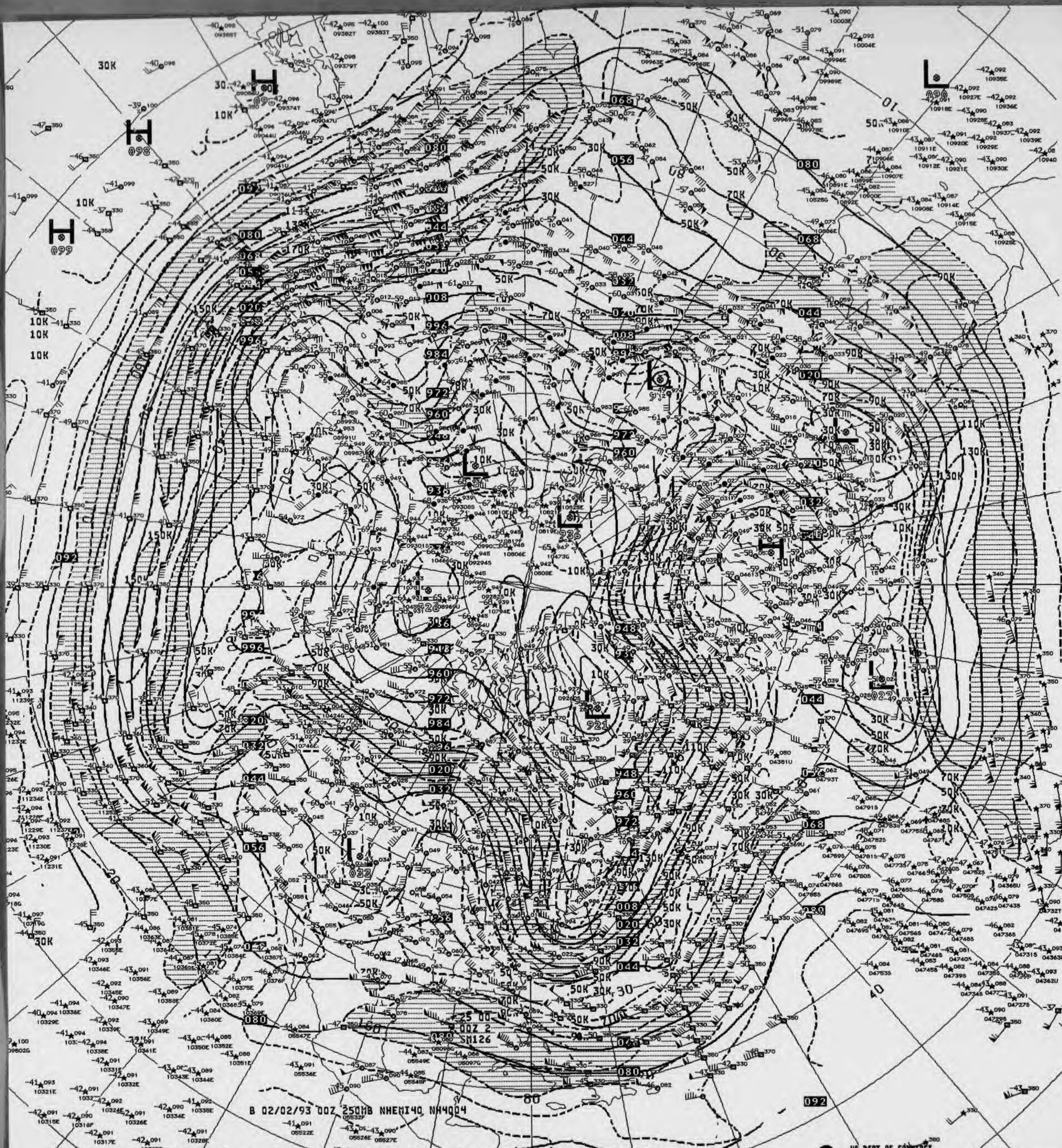

B 02/02/93 00Z 250MB NHEMI40 NH4004

V826 ^^ 250MB ANALYSIS HEIGHTS/ISOTACHS 00Z TUE 2 FEB 93

US DEPT OF COMMERCE NOAA/NWS/NMC WASHINGTON

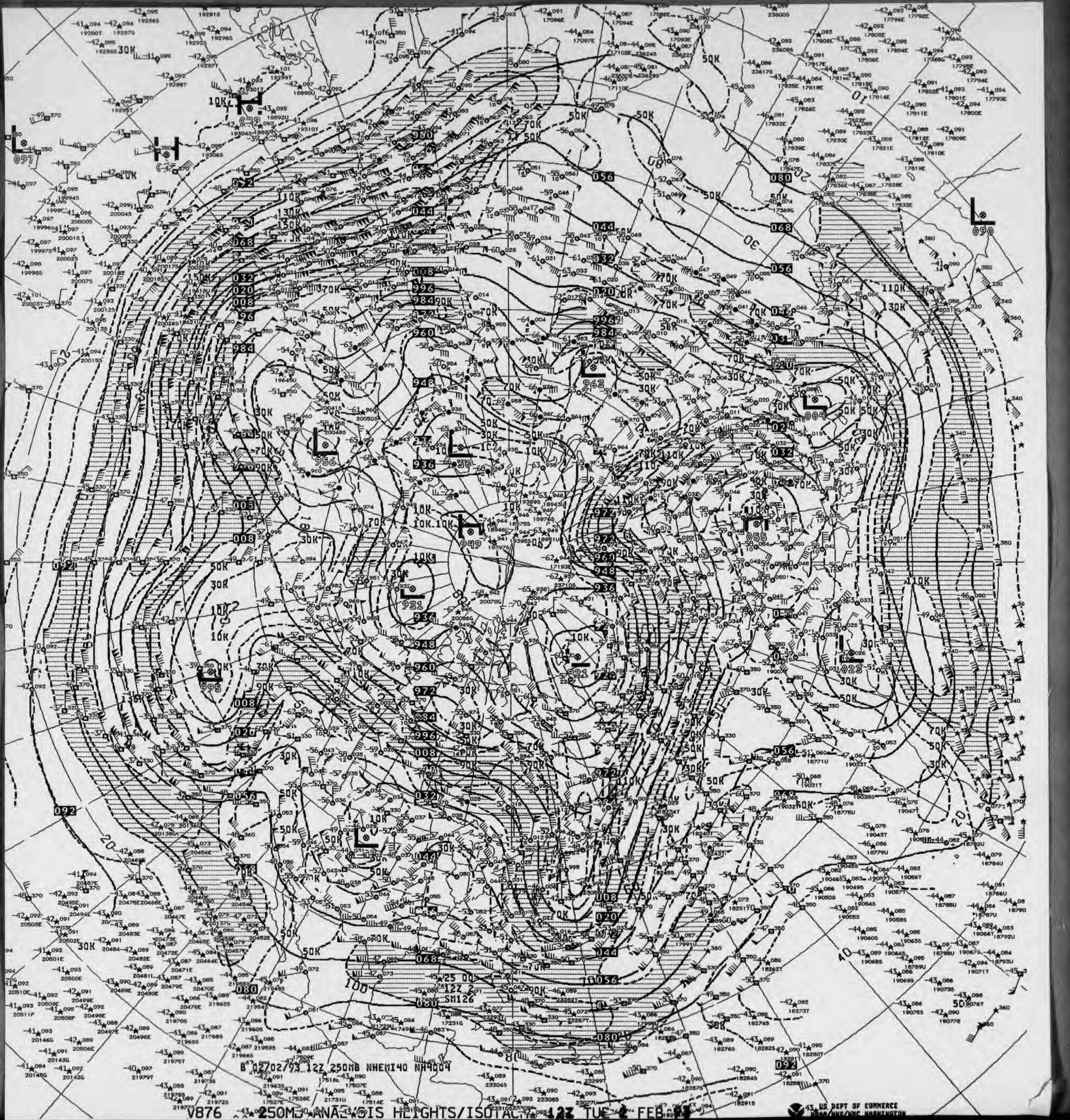

B 02/02/93 12Z 250MB NHEMI40 NH4004

V876 250MB ANALYSIS HEIGHTS/ISOTACH 12Z TUE 2 FEB 93

US DEPT OF COMMERCE
NOAA/NWS/NMC WASHINGTON

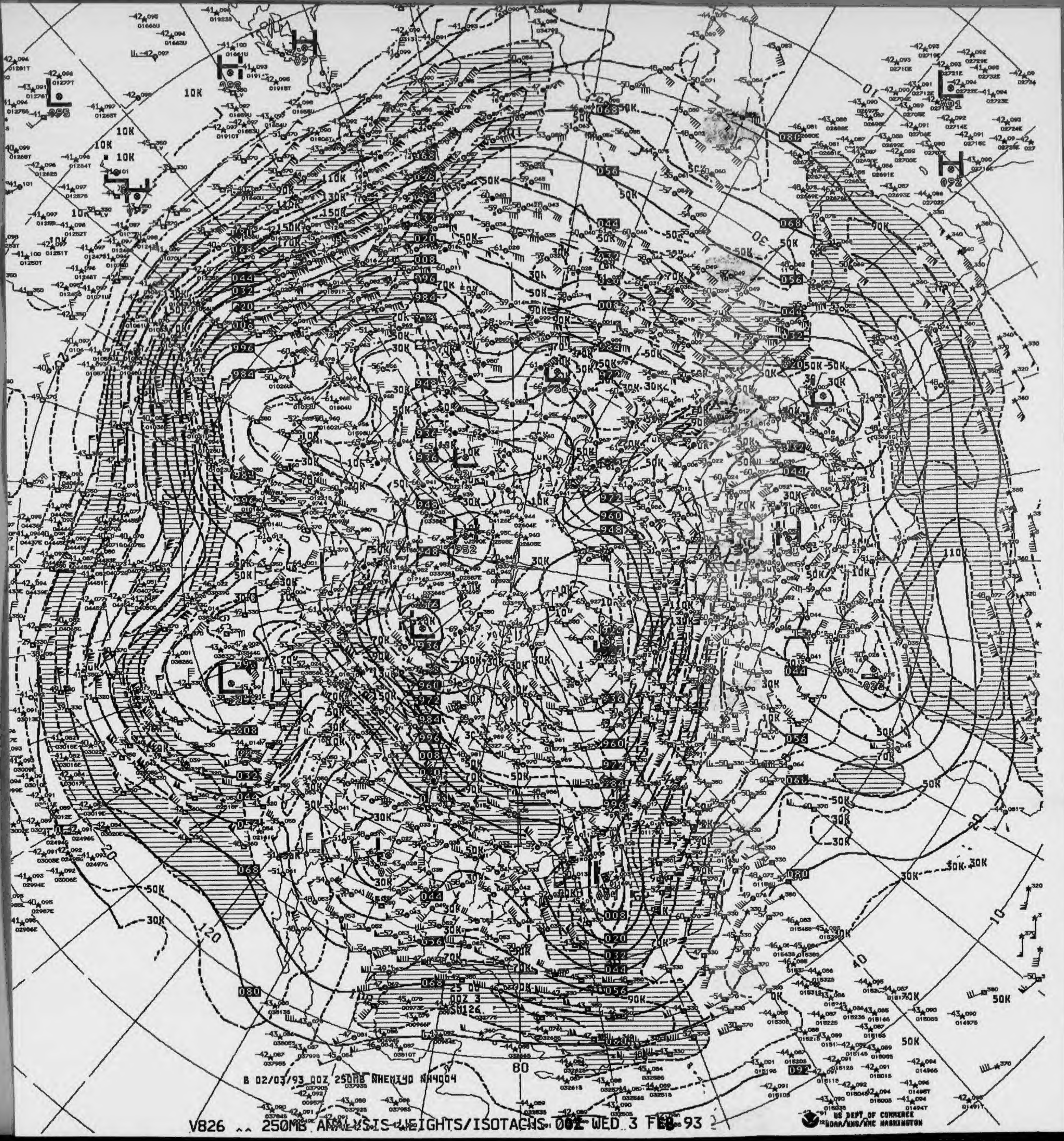
B 02/03/93 00Z 250MB NHEMI40 NH4004
25 00
00Z 3
SH126
10K
30K
50K
70K
90K
110K
130K
150K
H
L
80
120
10
20
30
40
068
080
092
008
020
032
044
056
960
972
984
996
936
948
US DEPT OF COMMERCE
NOAA/NWS/NMC WASHINGTON

V826 ^^ 250MB ANALYSIS HEIGHTS/ISOTACHS 00Z WED 3 FEB 93

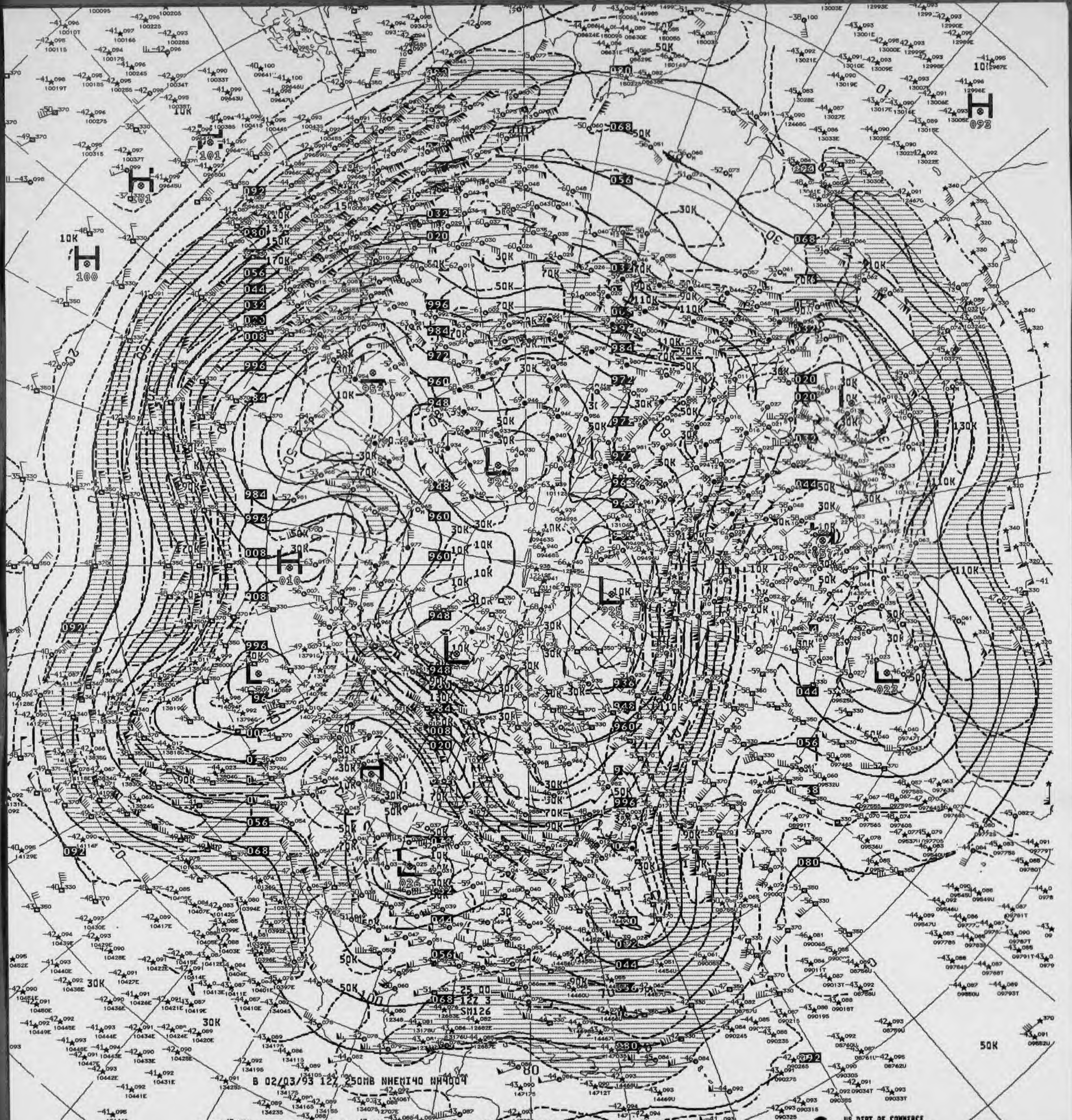
B 02/03/93 12Z 250MB NHEMI40 NH4004
H
101
H
100
H
010
H
045
H
093
L
952
L
920
L
925
L
026
L
023
25 00
12Z 3
SM126
150K
170K
130K
110K
90K
70K
50K
30K
10K

V876 250MB ANALYSIS HEIGHTS/ISOTACHS 12Z WED 3 FEB 93

US DEPT OF COMMERCE
NOAA/NWS/NMC WASHINGTON

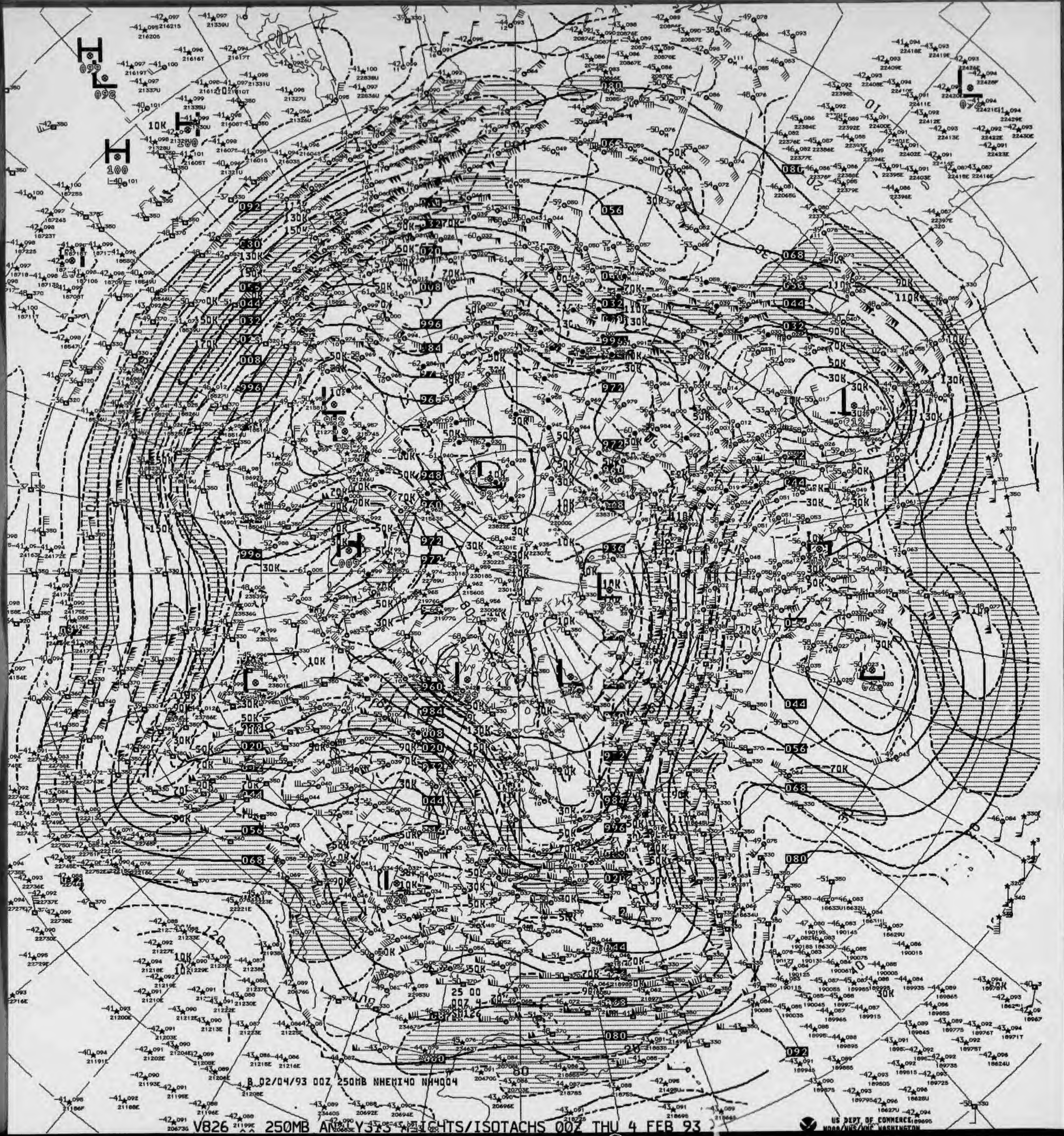
B 02/04/93 00Z 250MB NHEMI40 NH4004
V826 250MB ANALYSIS HEIGHTS/ISOTACHS 00Z THU 4 FEB 93
US DEPT OF COMMERCE
NOAA/NWS/NMC WASHINGTON

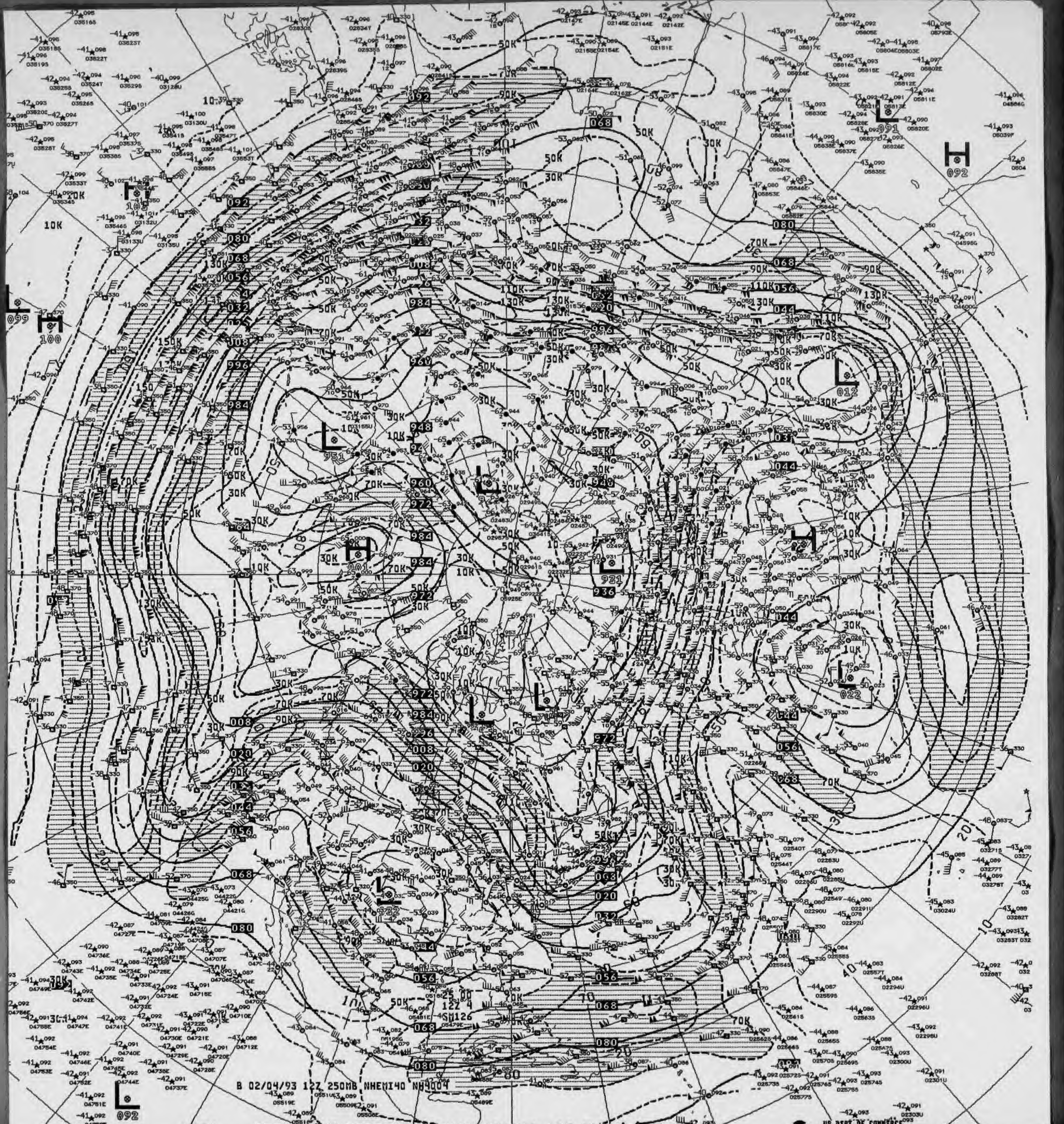
B 02/04/93 12Z 250MB NHEMI40 NH4004
12Z 4
SM126
H
092
H
100
L
099
L
091
L
012
L
951
H
001
L
931
L
022
L
092
10K
30K
50K
70K
90K
110K
130K
150K
US DEPT OF COMMERCE
NOAA/NWS/NMC WASHINGTON

V876 ^^ 250MB ANALYSIS HEIGHTS/ISOTACHS 12Z THU 4 FEB 93

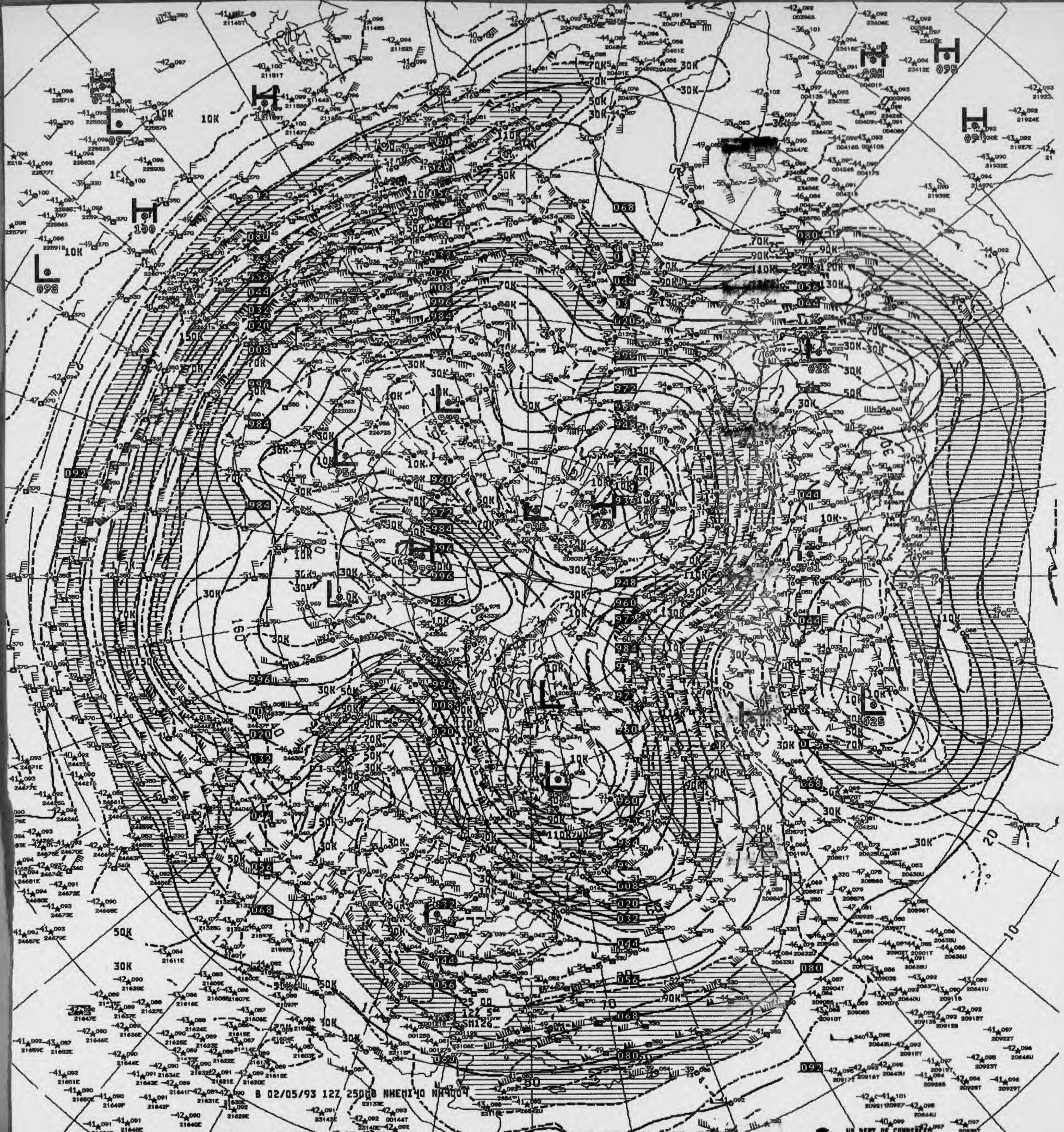
B 02/05/93 12Z 250MB NHEMI40 NH4004

V876 ^^ 250MB ANALYSIS HEIGHTS/ISOTACHS 12Z FRI 5 FEB 93

US DEPT OF COMMERCE
NOAA/NWS/NMC WASHINGTON


B 02/06/93 00Z 250MB NHEMI40 NH4009
US DEPT OF COMMERCE
NOAA/NWS/NMC WASHINGTON

V826 250MB ANALYSIS HEIGHTS/ISOTACHS 00Z SAT 6 FEB 93

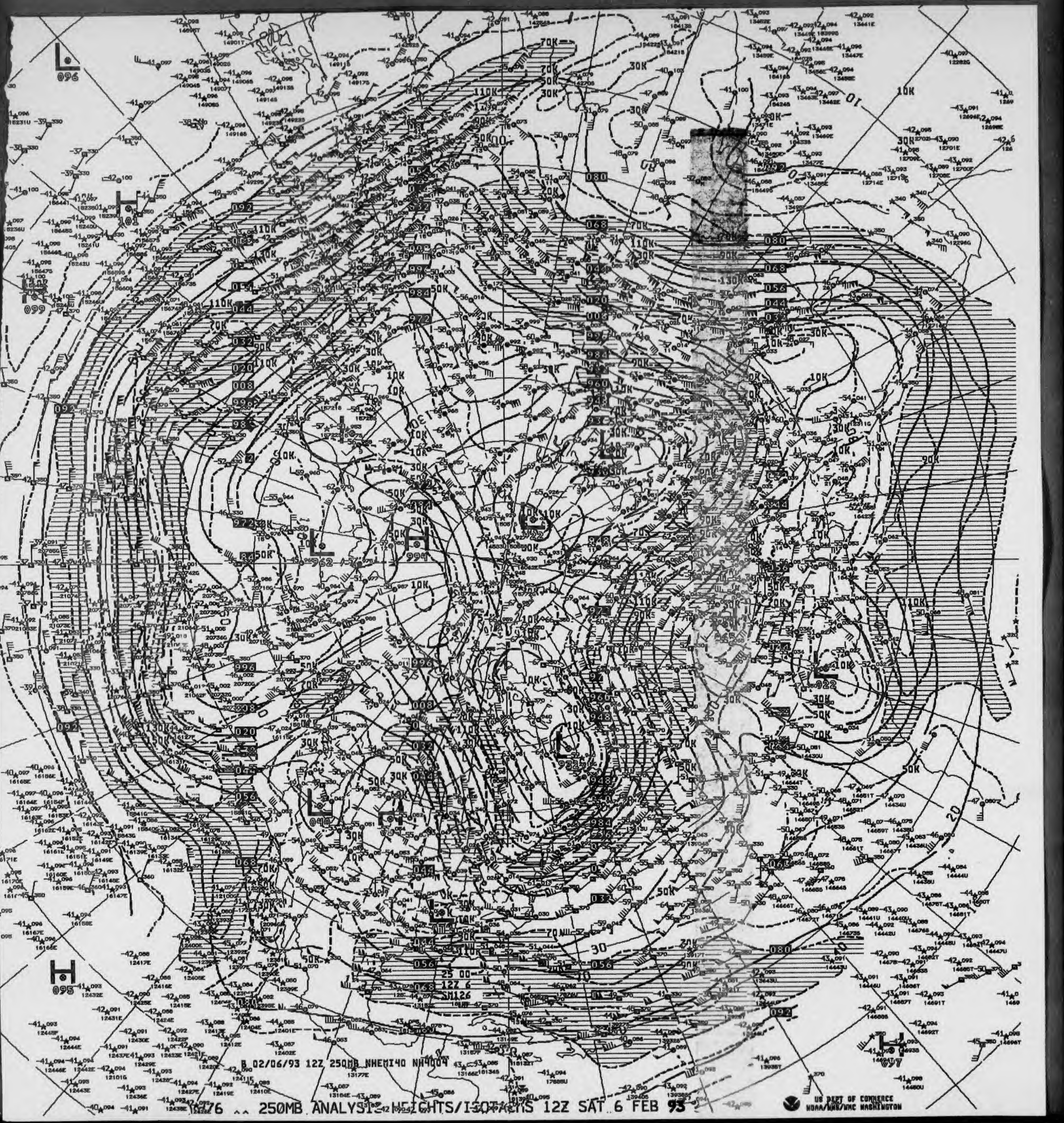
B 02/06/93 12Z 250MB NHEMI40 NH4004
25 00
12Z 6
M126
US DEPT OF COMMERCE
NOAA/NWS/NMC WASHINGTON

776 .. 250MB ANALYSIS HEIGHTS/ISOTACHS 12Z SAT 6 FEB 93


B 02/07/93 00Z 250MB NHEMI40 NH4004
7826 250MB ANALYSIS HEIGHTS/ISOTACHS 00Z SUN 7 FEB 93
US DEPT OF COMMERCE

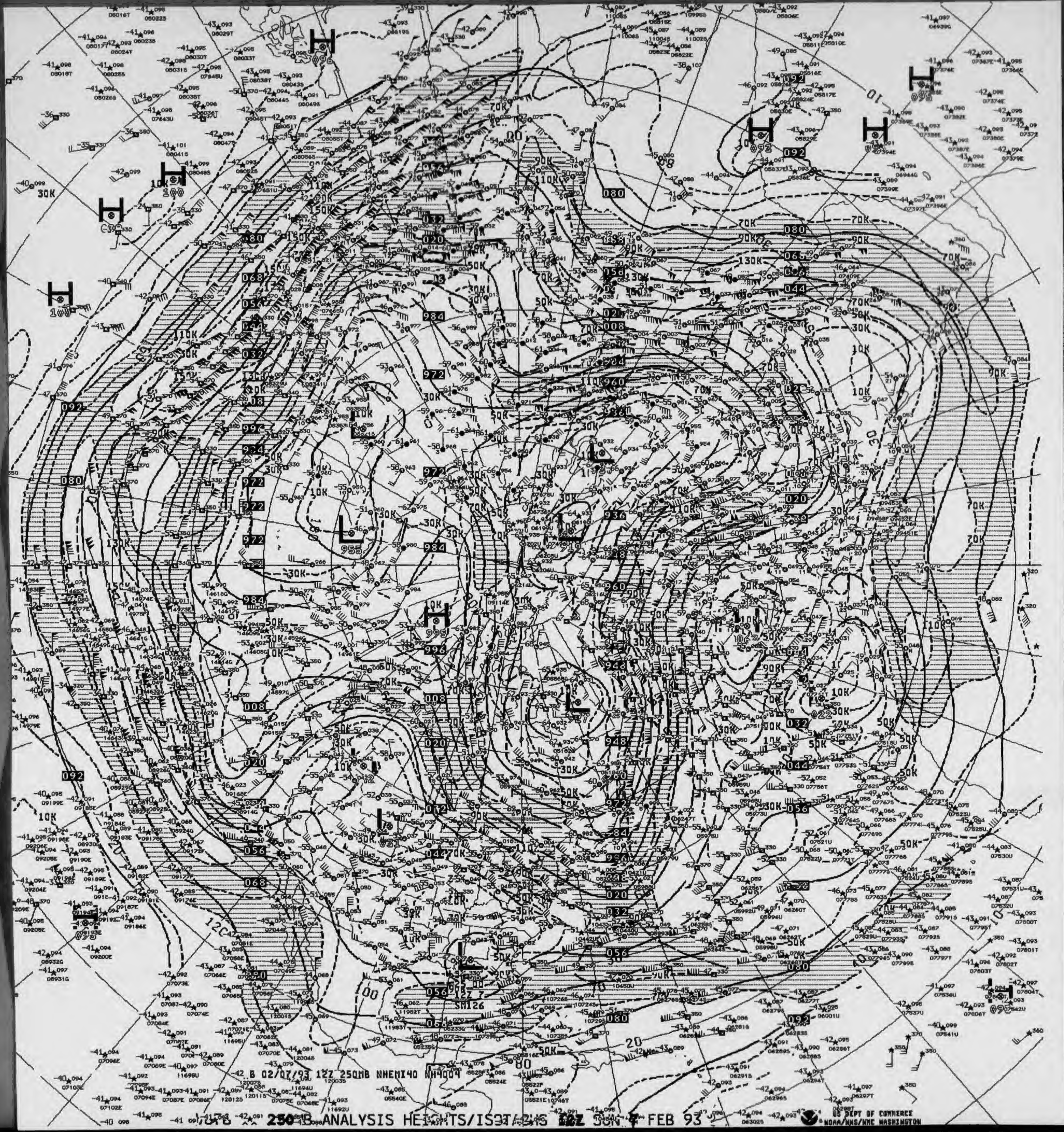

B 02/07/93 12Z 250MB NHEMI40 NH4004

250 MB ANALYSIS HEIGHTS/ISOTACHS 12Z SUN 7 FEB 93

US DEPT OF COMMERCE NOAA/NWS/NMC WASHINGTON

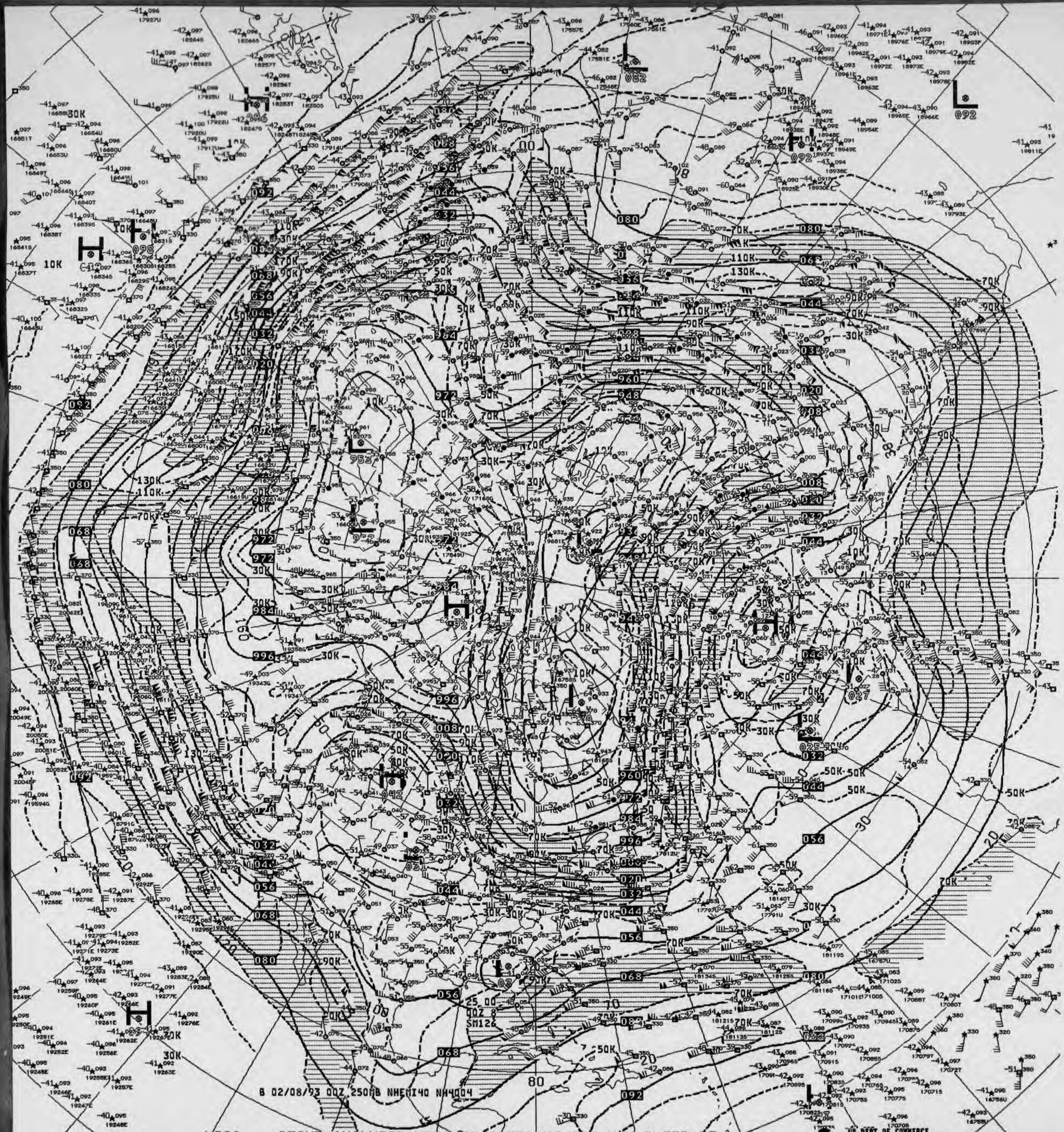
B 02/08/93 00Z 250MB NHEMI40 NH4004

V826 ^^ 250MB ANALYSIS HEIGHTS/ISOTACHS 00Z MON 8 FEB 93

US DEPT OF COMMERCE
NOAA/NWS/NMC WASHINGTON

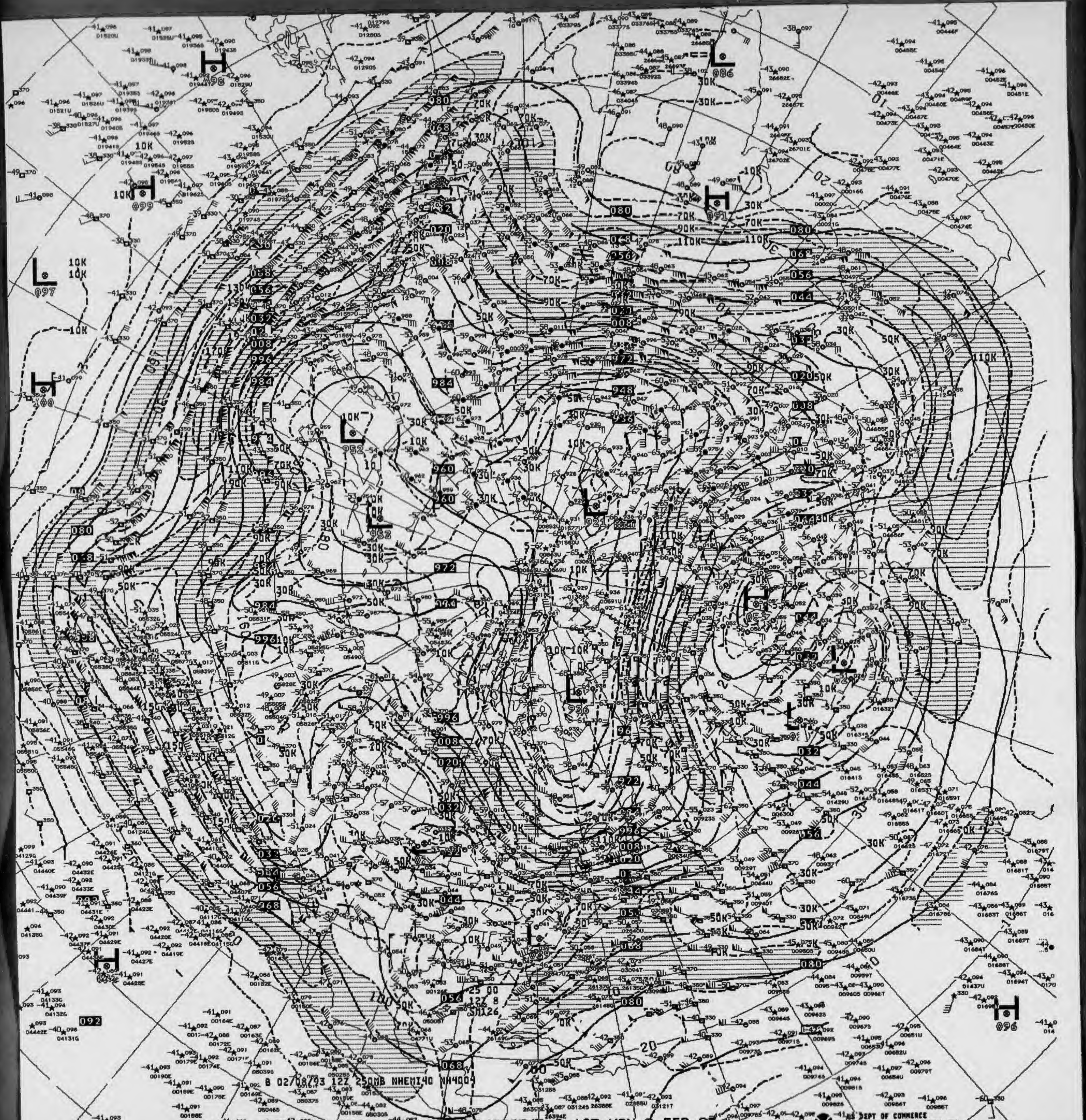

B 02/08/93 12Z 250MB NHEMI40 NH4009

V 250MB ANALYSIS HEIGHTS/ISOTACHS 12Z MON 8 FEB 93

US DEPT OF COMMERCE
NOAA/NWS/NMC WASHINGTON

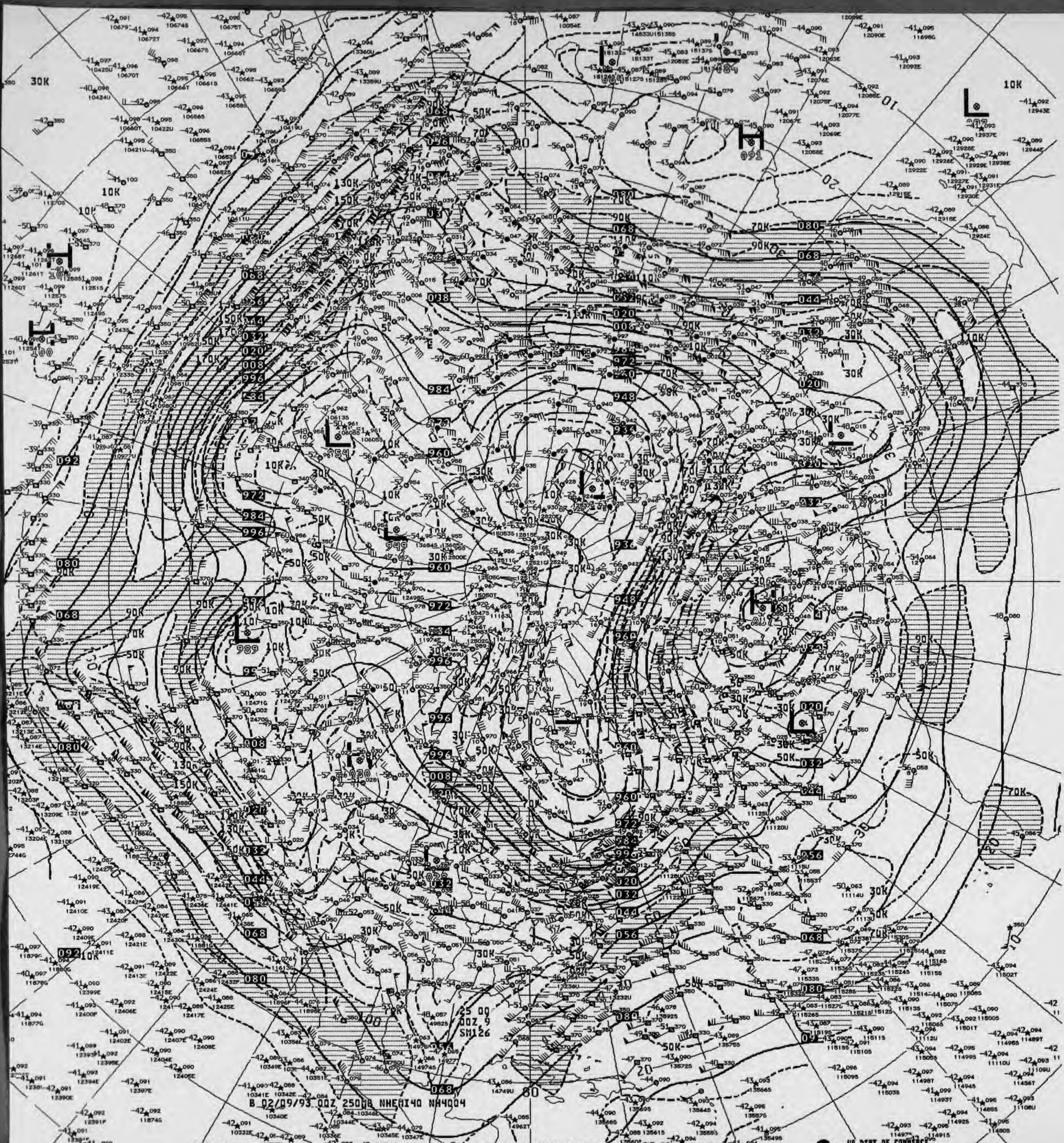
B 02/09/93 00Z 250MB NHEMI40 NH4004
25 00
00Z 9
SM126
30K
10K
50K
70K
90K
130K
150K
170K
H
L

V826 ^^ 250MB ANALYSIS HEIGHTS/ISOTACHS 00Z TUE 9 FEB 93

US DEPT OF COMMERCE
NOAA/NWS/NMC WASHINGTON

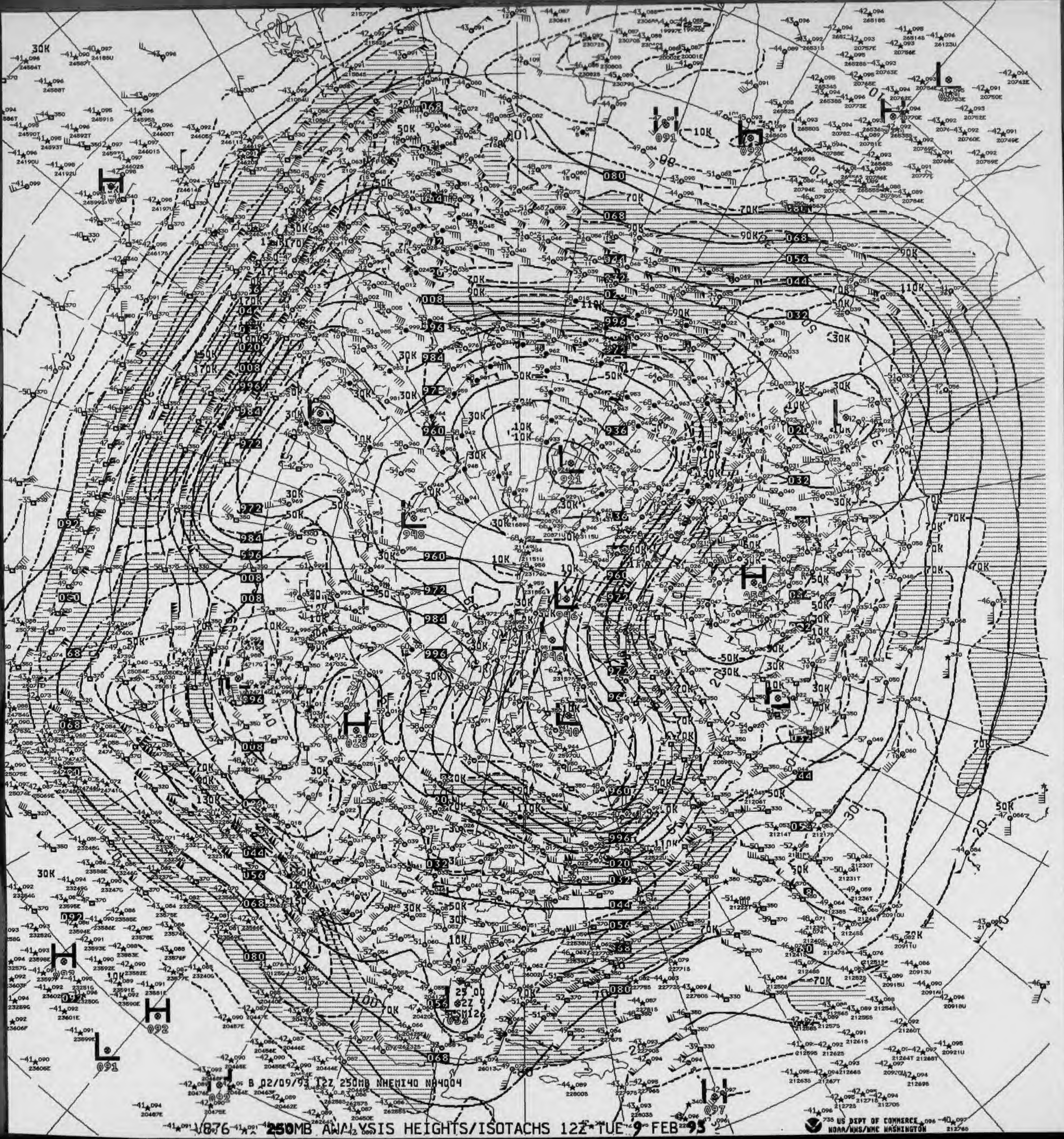
B 02/09/93 12Z 250MB NHEMI40 NH4004
V876 250MB ANALYSIS HEIGHTS/ISOTACHS 12Z TUE 9 FEB 93
US DEPT OF COMMERCE
NOAA/NWS/NMC WASHINGTON

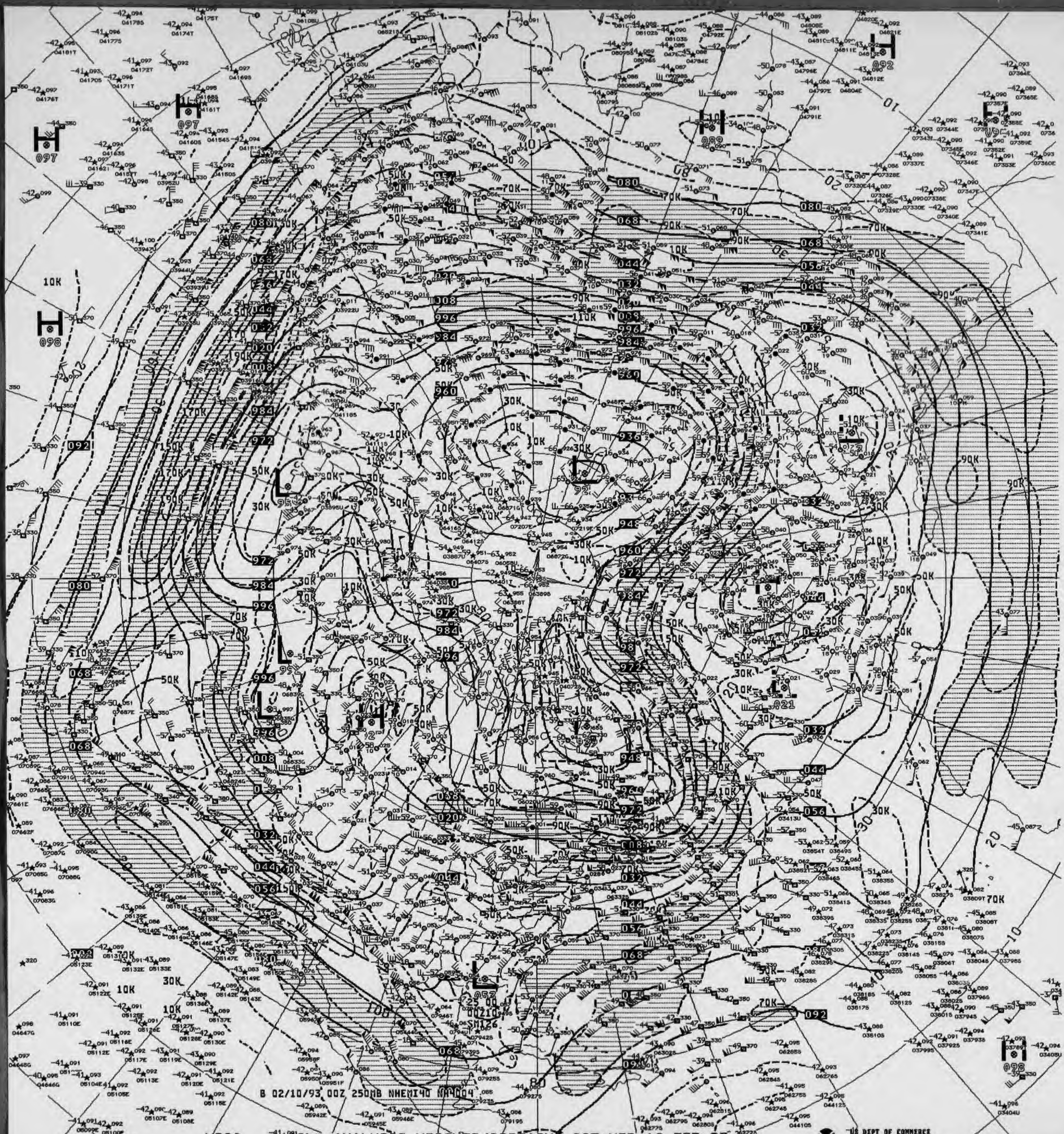
B 02/10/93 00Z 250MB NHEMI40 NMC004
H
097
H
098
H
089
H
092
L
L
L
L
H
L
053
10K
30K
50K
70K
90K
110K
150K
170K
190K
80
100
US DEPT OF COMMERCE
NOAA/NWS/NMC WASHINGTON

V826 250MB ANALYSIS HEIGHTS/ISOTACHS 00Z WED 10 FEB 93


B 02/10/93 12Z 250MB NHEMI40 NH4004
H
L
092
080
068
056
044
032
020
008
996
984
972
960
10K
30K
50K
70K
90K
110K
130K
150K
US DEPT OF COMMERCE
NOAA/NWS/NMC WASHINGTON

V876 250MB ANALYSIS HEIGHTS/ISOTACHS 12Z WED 10 FEB 93


B 02/11/93 00Z 250MB NHEMI40 NH4004

V8 250MB ANALYSIS HEIGHTS/ISOTACHS 00Z THU 11 FEB 93

US DEPT OF COMMERCE
NOAA/NWS/NMC WASHINGTON

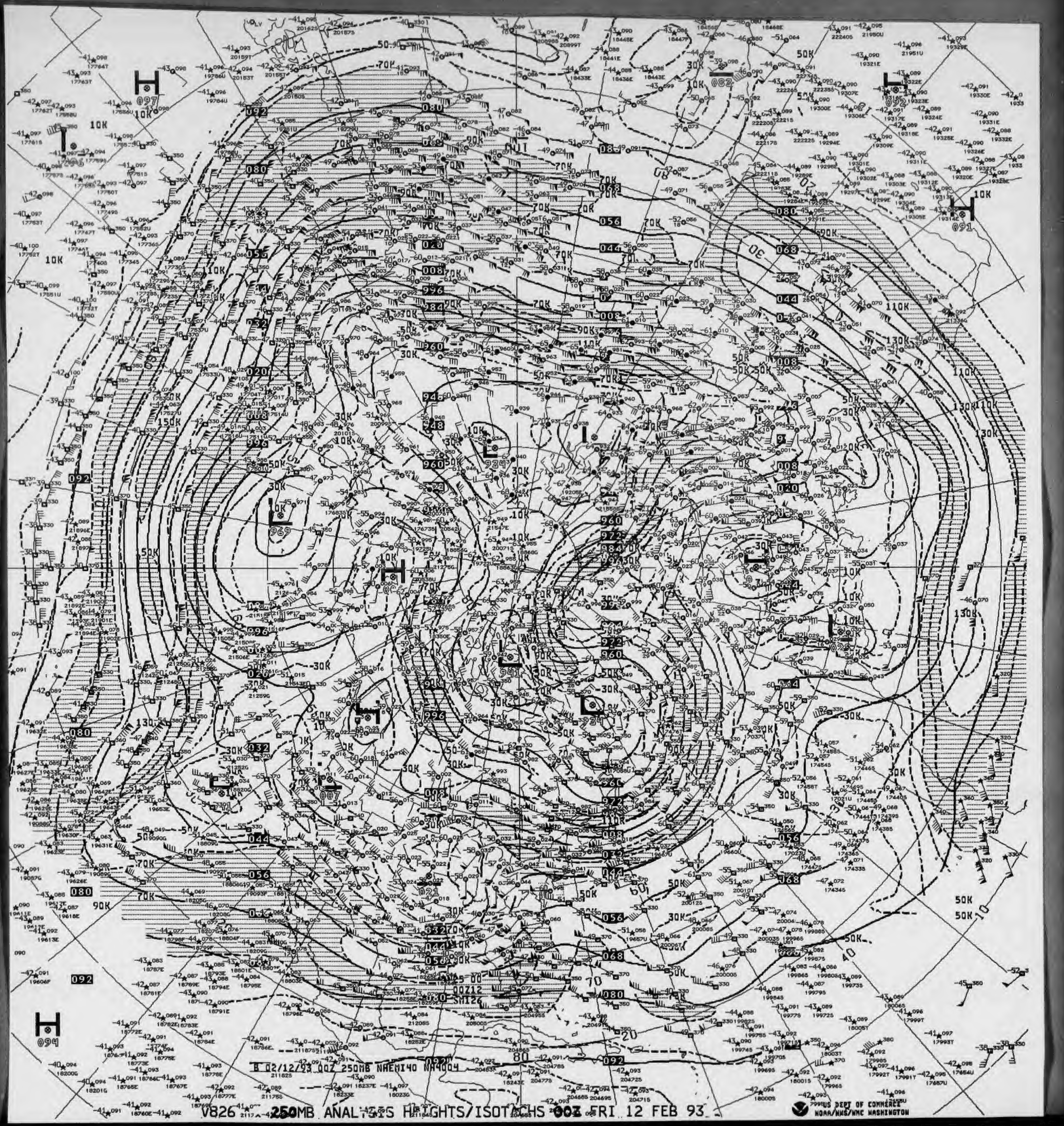
B 02/12/93 00Z 250MB NHEMI40 NA4004
US DEPT OF COMMERCE
NOAA/NWS/NMC WASHINGTON

V826 250MB ANALYSIS HEIGHTS/ISOTACHS 00Z FRI 12 FEB 93

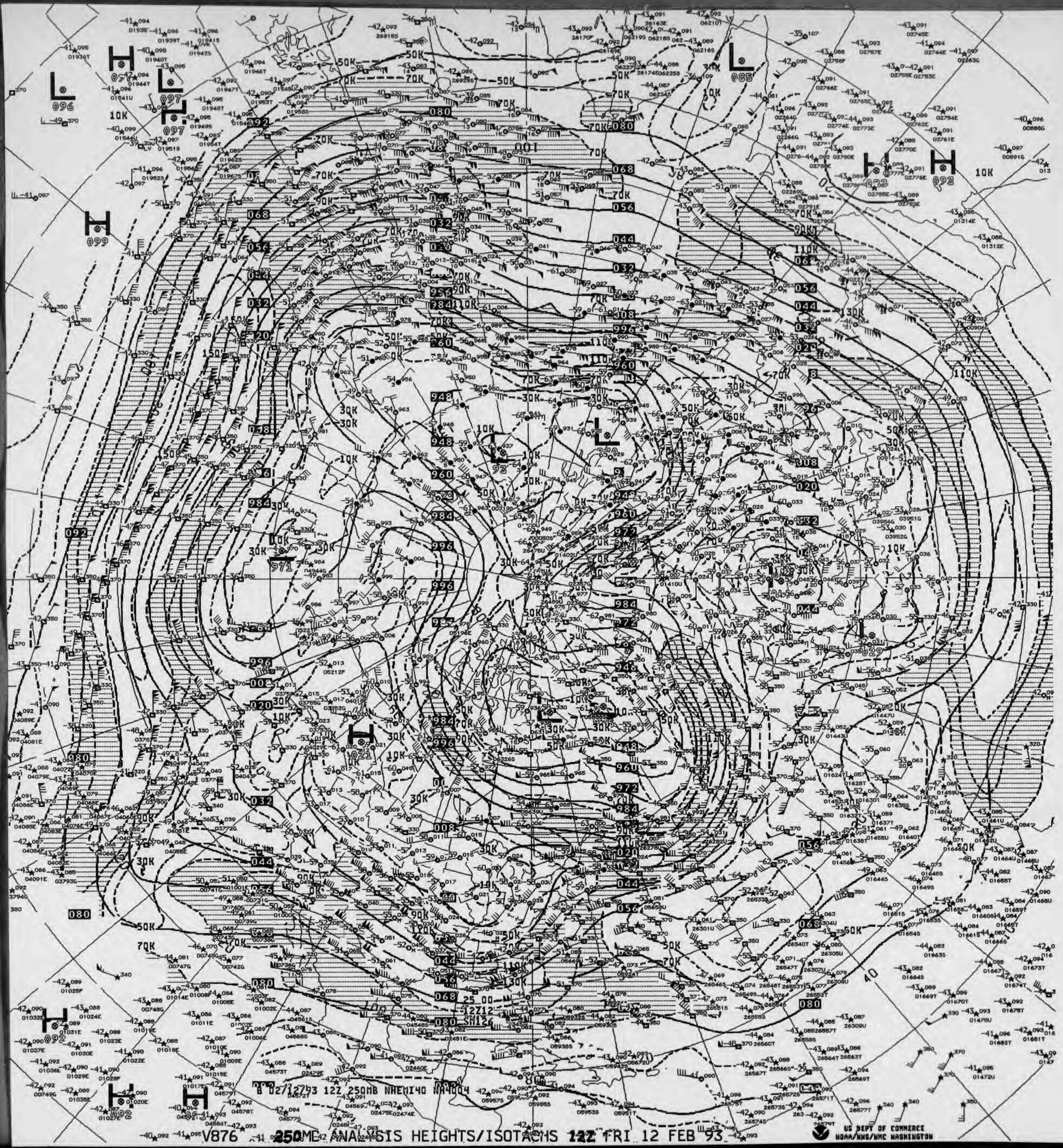

B 02/12/93 12Z 250MB NHEM140 NA4004

V876 250MB ANALYSIS HEIGHTS/ISOTACHS 12Z FRI 12 FEB 93

US DEPT OF COMMERCE
NOAA/NWS/NMC WASHINGTON



H
098
H
H
092
H
086
L
974
L
930
L
036
L
931
150K
110K
90K
70K
50K
30K
10K
080
068
056
044
032
020
008
996
984
972
960
948
936
092
80
100
B 02/13/93 00Z 250MB NHEMI40 NA4004

V826 ANALYSIS HEIGHTS/ISOTACHS 00Z SAT 13 FEB 93

250MB ANALYSIS HEIGHTS/ISOTACHS 00Z SAT 13 FEB 93

US DEPT OF COMMERCE
NOAA/NWS/NMC WASHINGTON

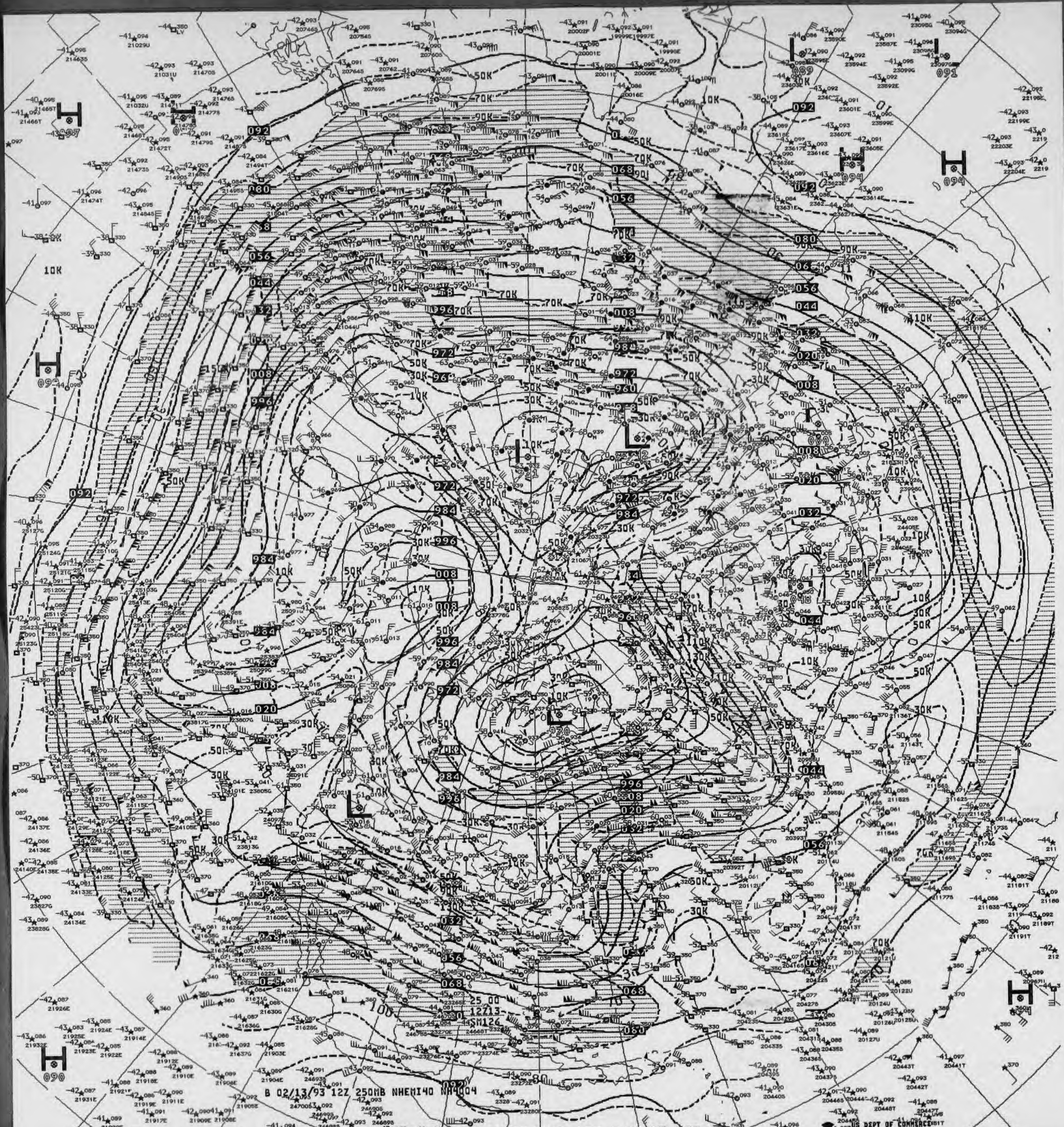
B 02/13/93 12Z 250MB NHEMI40 NA4004
25 00
12713
SM126

V874 250MB ANALYSIS HEIGHTS/ISOTACHS 12Z SAT 13 FEB 93

US DEPT OF COMMERCE
NOAA/NWS/NMC WASHINGTON

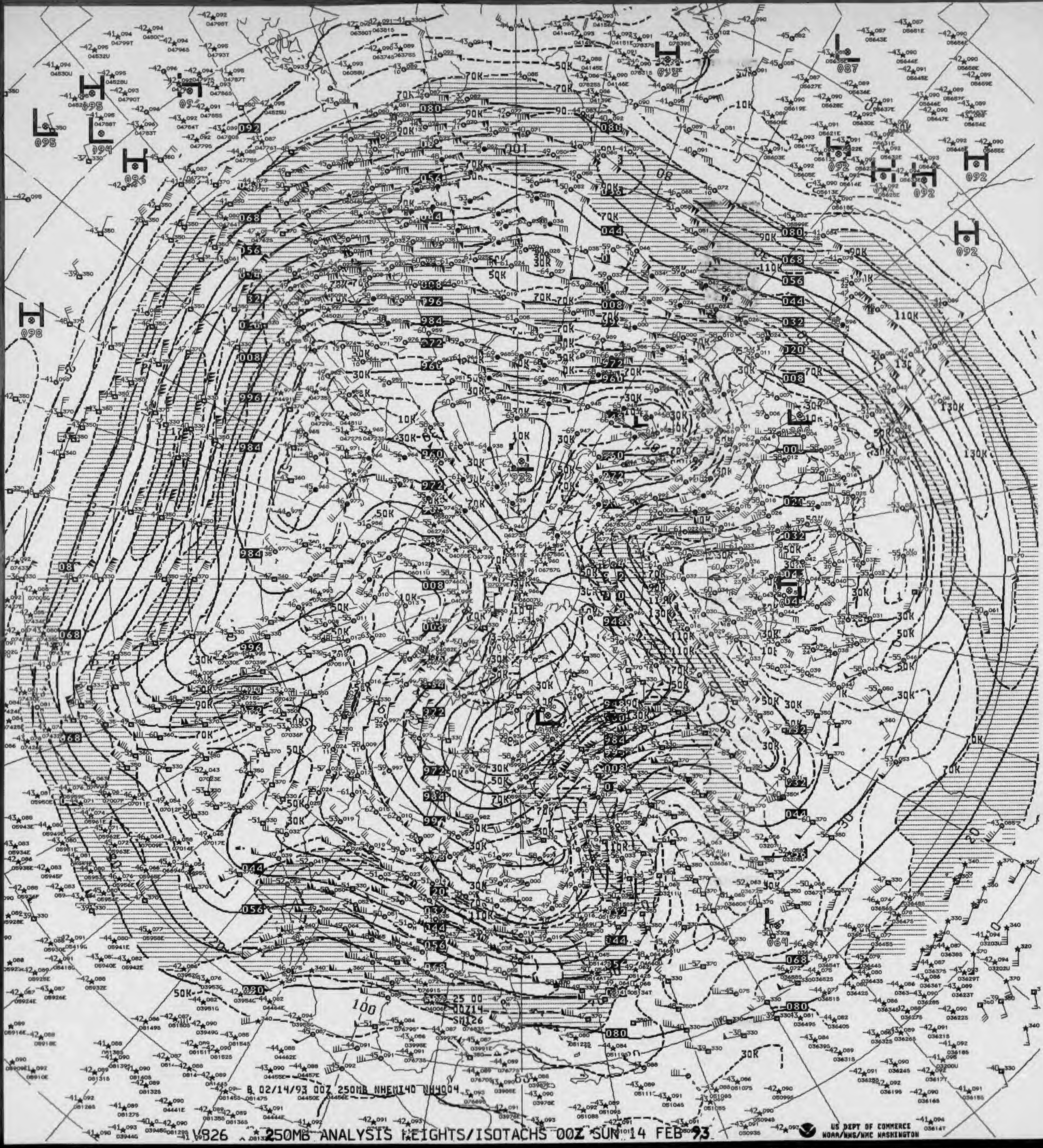

B 02/14/93 00Z 250MB NHEMI40 NH4004

V826 250MB ANALYSIS HEIGHTS/ISOTACHS 00Z SUN 14 FEB 93

US DEPT OF COMMERCE
NOAA/NWS/NMC WASHINGTON

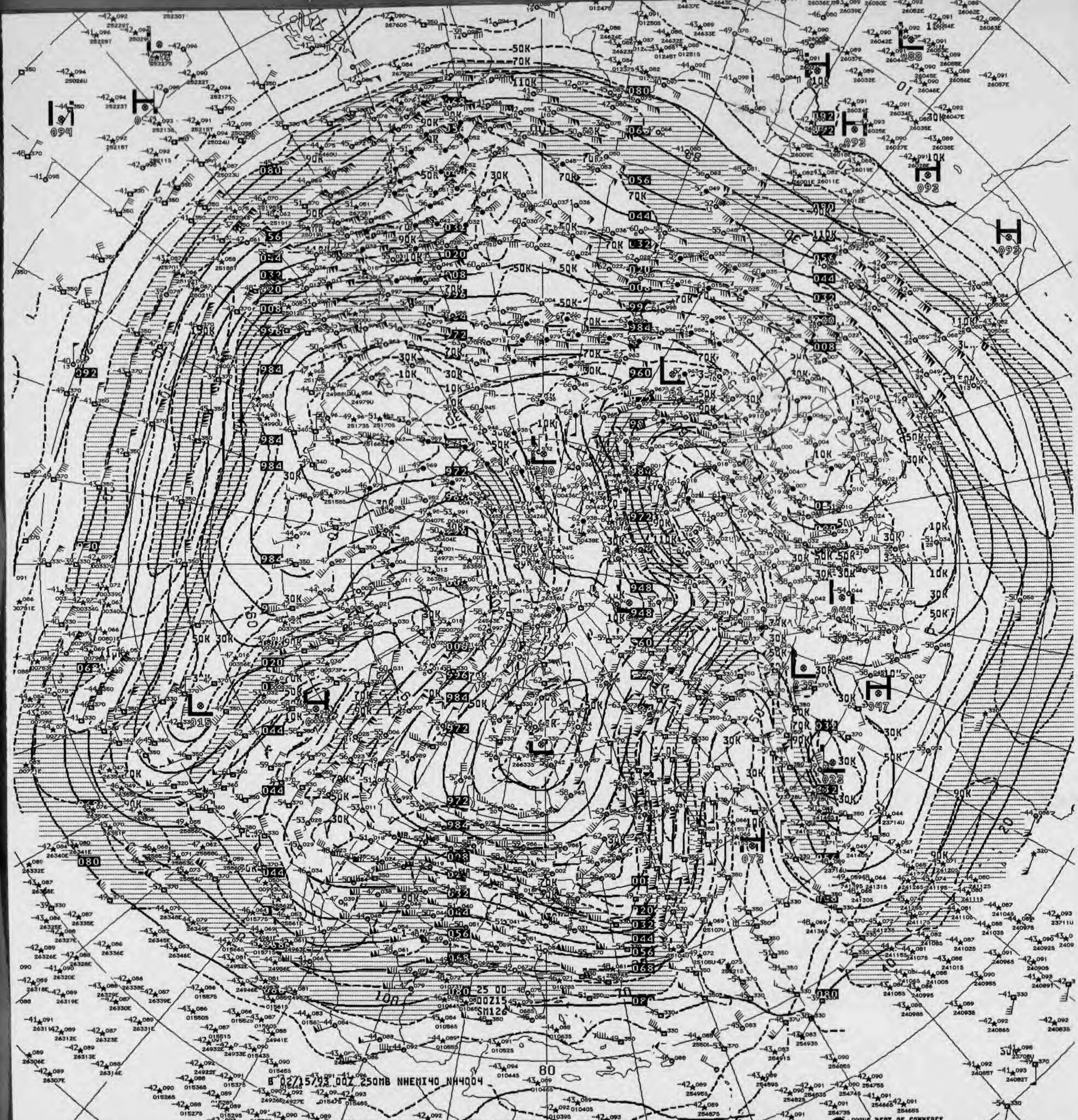

8 02/15/93 00Z 250MB NHEMI40 NH4004

126 250MB ANALYSIS HEIGHTS/ISOTACHS 00Z MON 15 FEB 93

US DEPT OF COMMERCE
NOAA/NWS/NMC WASHINGTON

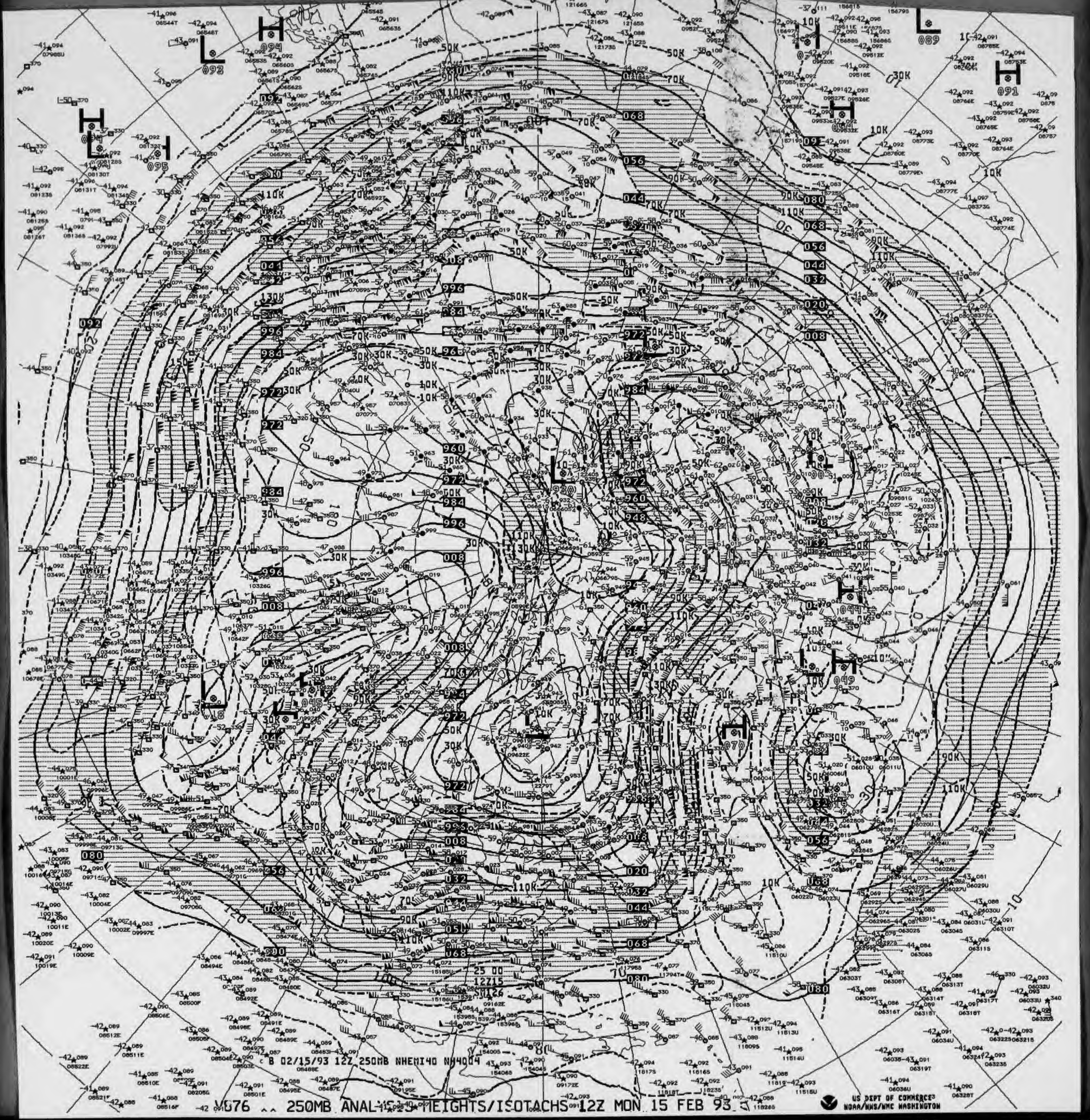
B 02/15/93 12Z 250MB NHEMI40 NH4004
V076 ^^ 250MB ANALYSIS HEIGHTS/ISOTACHS 12Z MON 15 FEB 93
US DEPT OF COMMERCE
NOAA/NWS/NMC WASHINGTON

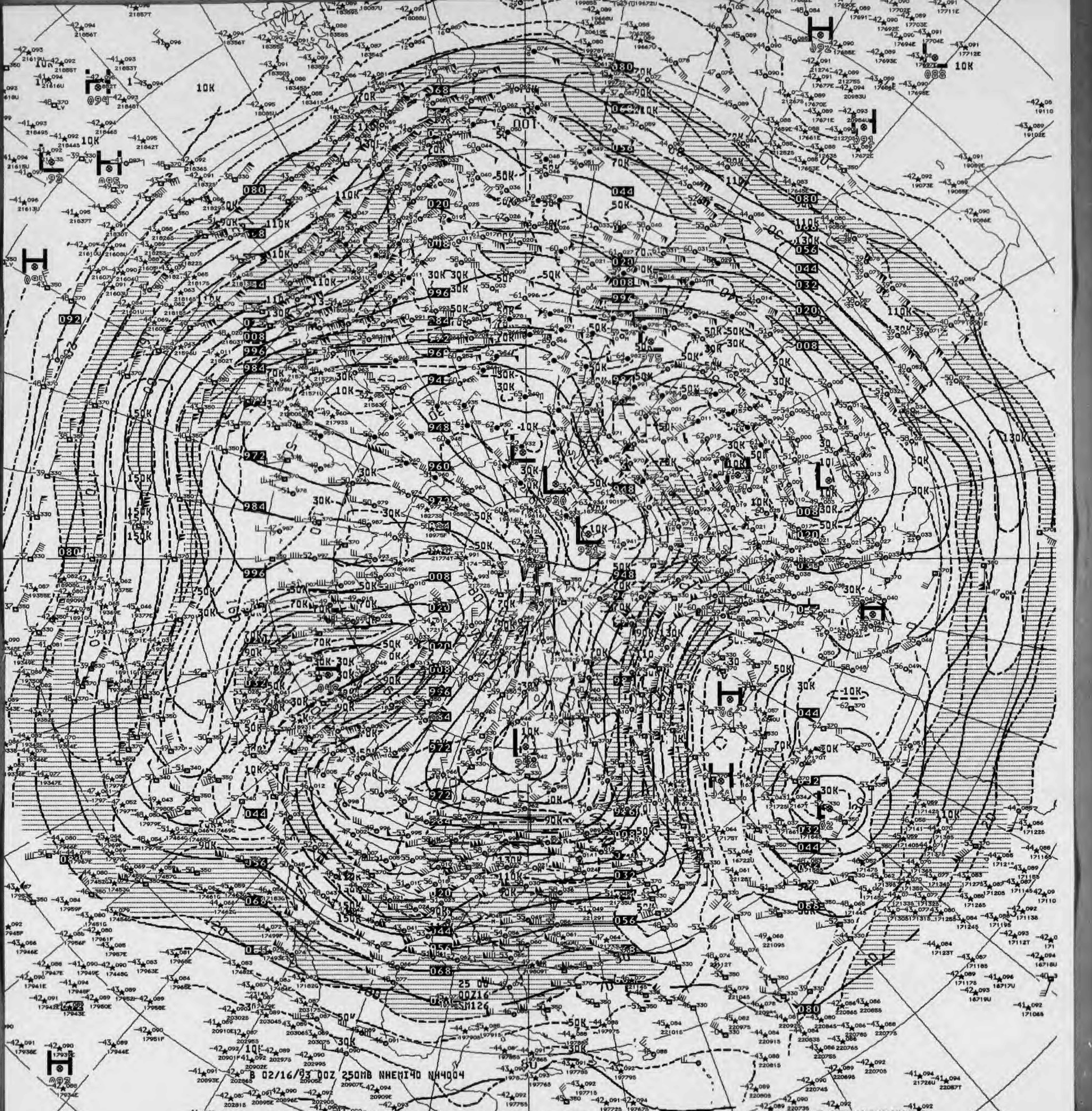
B 02/16/93 00Z 250MB NHEMI40 NH4004
US DEPT OF COMMERCE
NOAA/NWS/NMC WASHINGTON

0226 250MB ANALYSIS HEIGHTS/ISOTACHS 00Z TUE 16 FEB 93

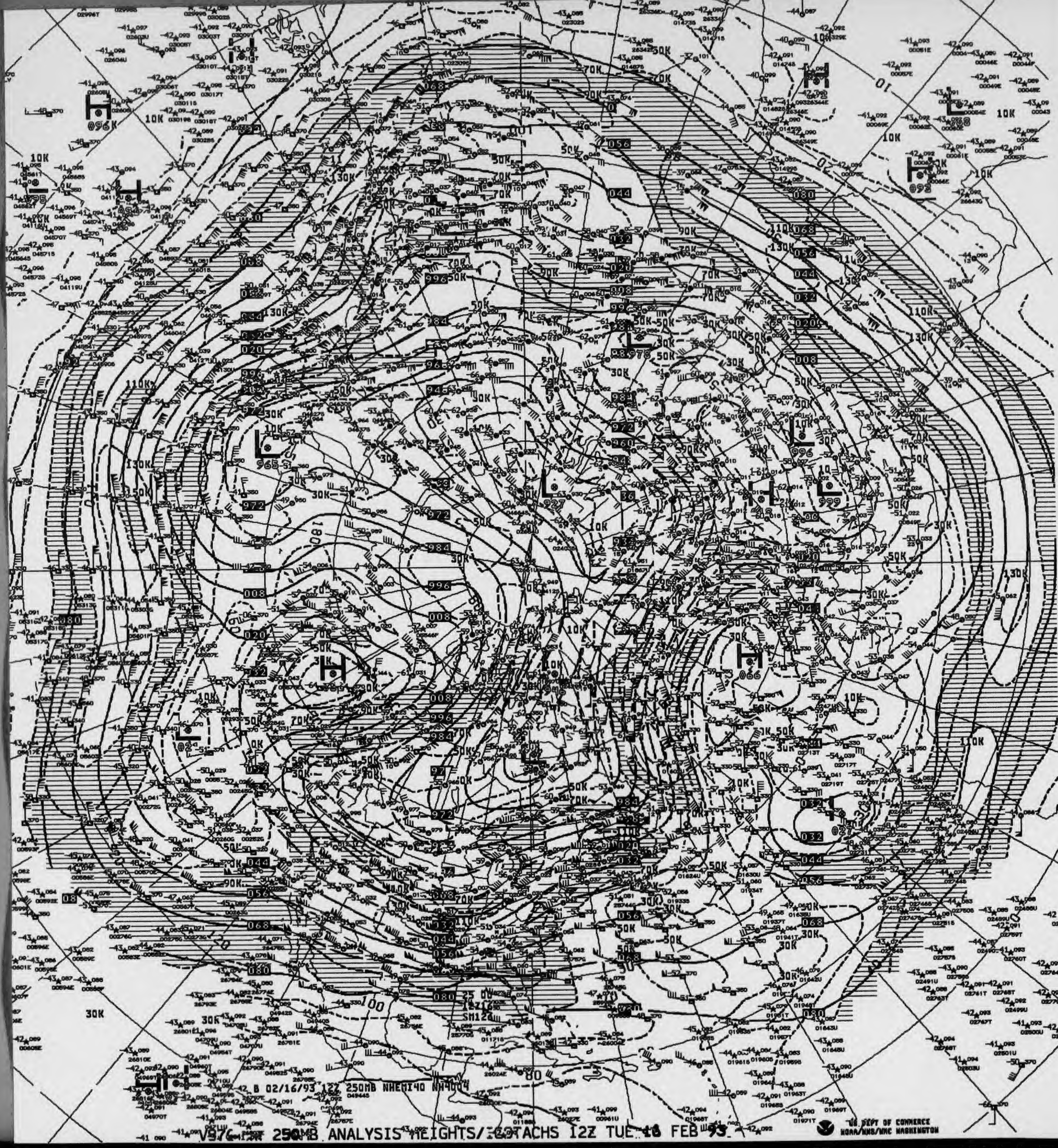
42 B 02/16/93 12Z 250MB NHEMI40 NH4004

V976 250MB ANALYSIS HEIGHTS/ISOTACHS 12Z TUE 16 FEB 93

US DEPT OF COMMERCE
NOAA/NWS/NMC WASHINGTON

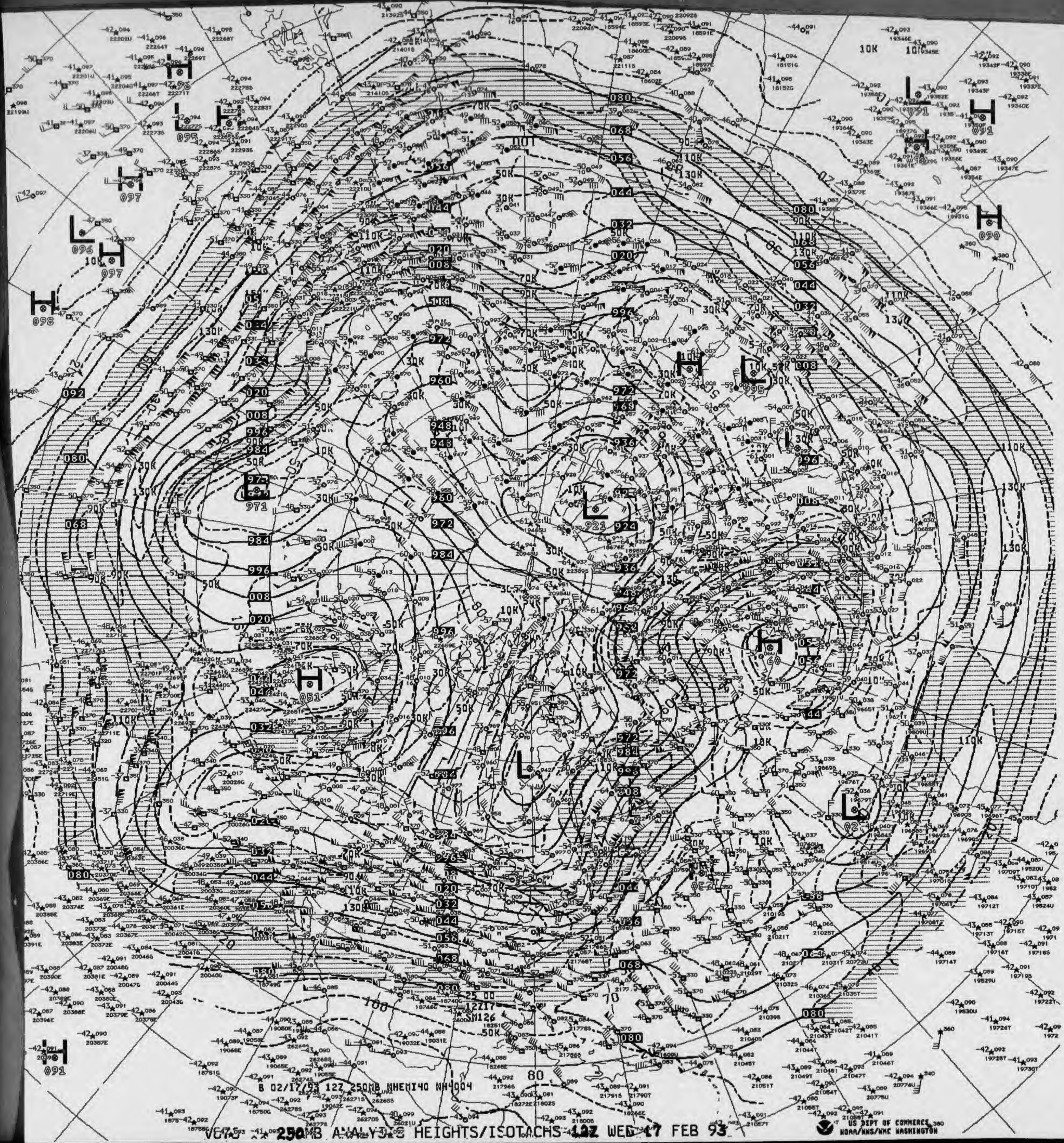

B 02/17/93 12Z 250MB NHEMI40 NH4004

V070 250MB ANALYSIS HEIGHTS/ISOTACHS 12Z WED 17 FEB 93

US DEPT OF COMMERCE
NOAA/NWS/NMC WASHINGTON

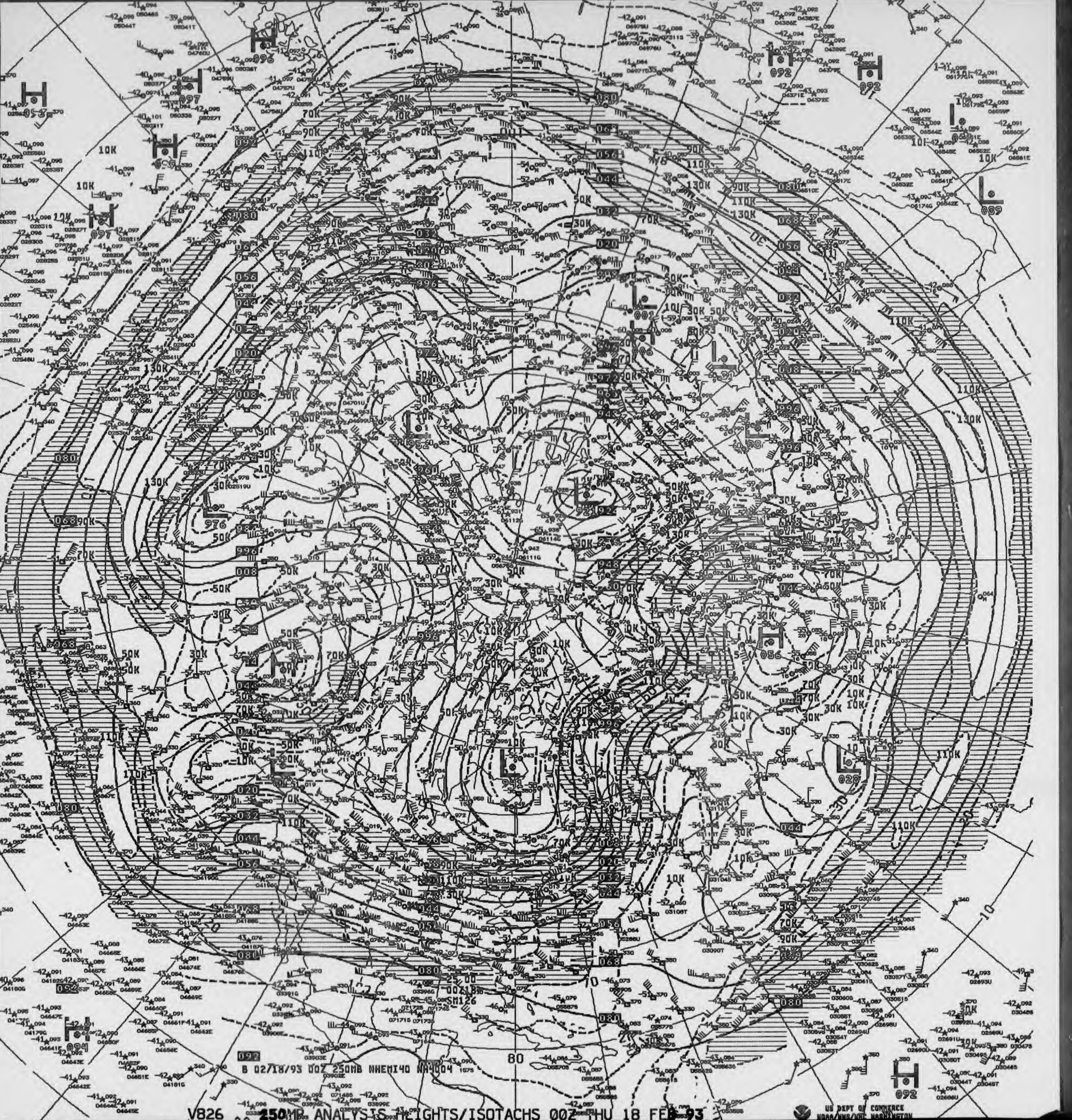

B 02/18/93 00Z 250MB NHEMI40 NA4004
80

V826 250MB ANALYSIS HEIGHTS/ISOTACHS 00Z THU 18 FEB 93

US DEPT OF COMMERCE
NOAA/NWS/NMC WASHINGTON


B 02/19/93 12Z 250MB NHEMI40 NH4004
25 00
12Z19
SM126
H
L
070
080
110K
130K
50K
30K

V876 ^^ 250MB ANALYSIS HEIGHTS/ISOTACHS 12Z FRI 19 FEB 93

US DEPT OF COMMERCE
NOAA/NWS/NMC WASHINGTON

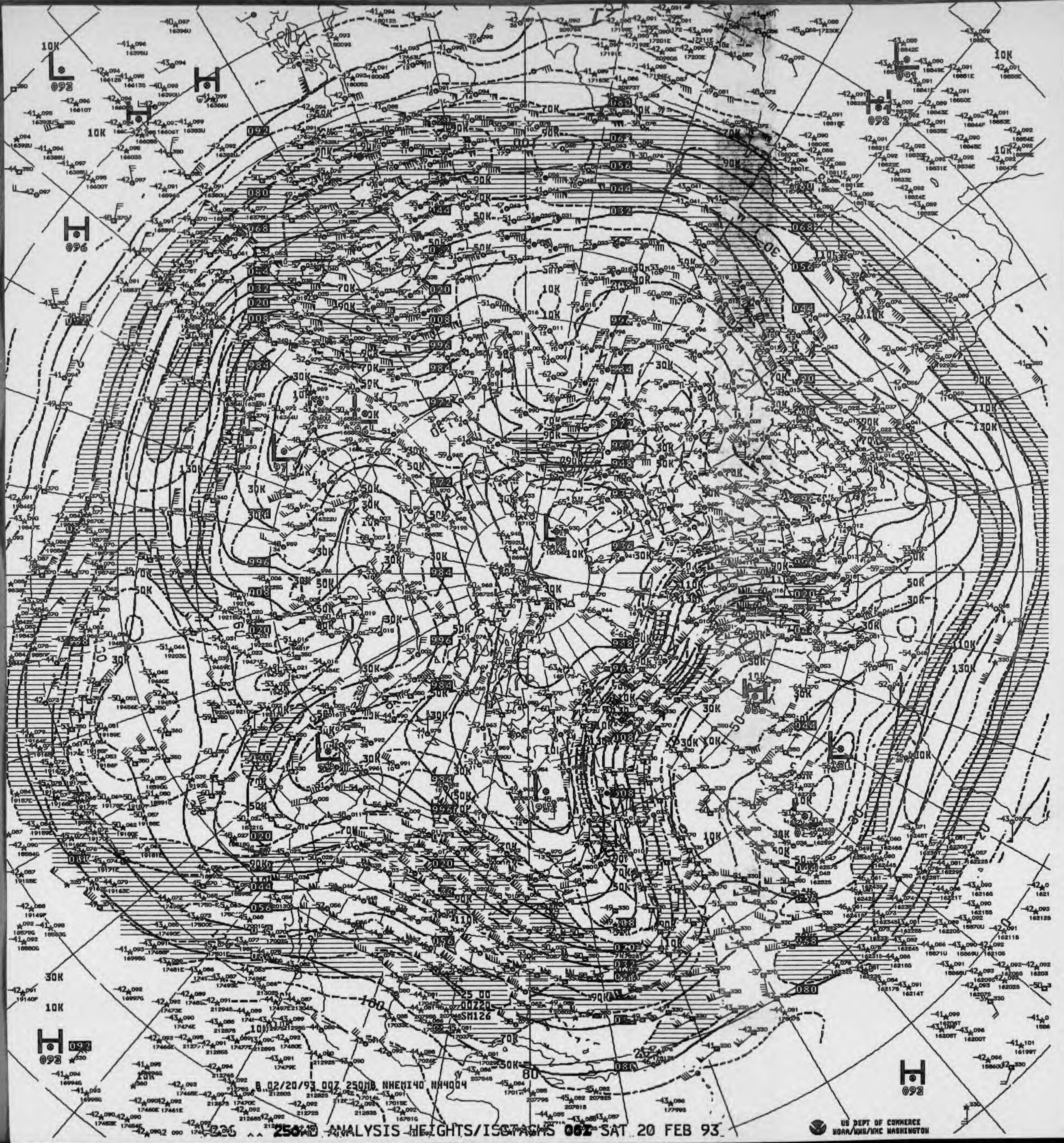
B 02/20/93 00Z 250MB NHEMI40 NH4004
226 ^^ 250MB ANALYSIS HEIGHTS/ISOTACHS 00Z SAT 20 FEB 93
US DEPT OF COMMERCE
NOAA/NWS/NMC WASHINGTON

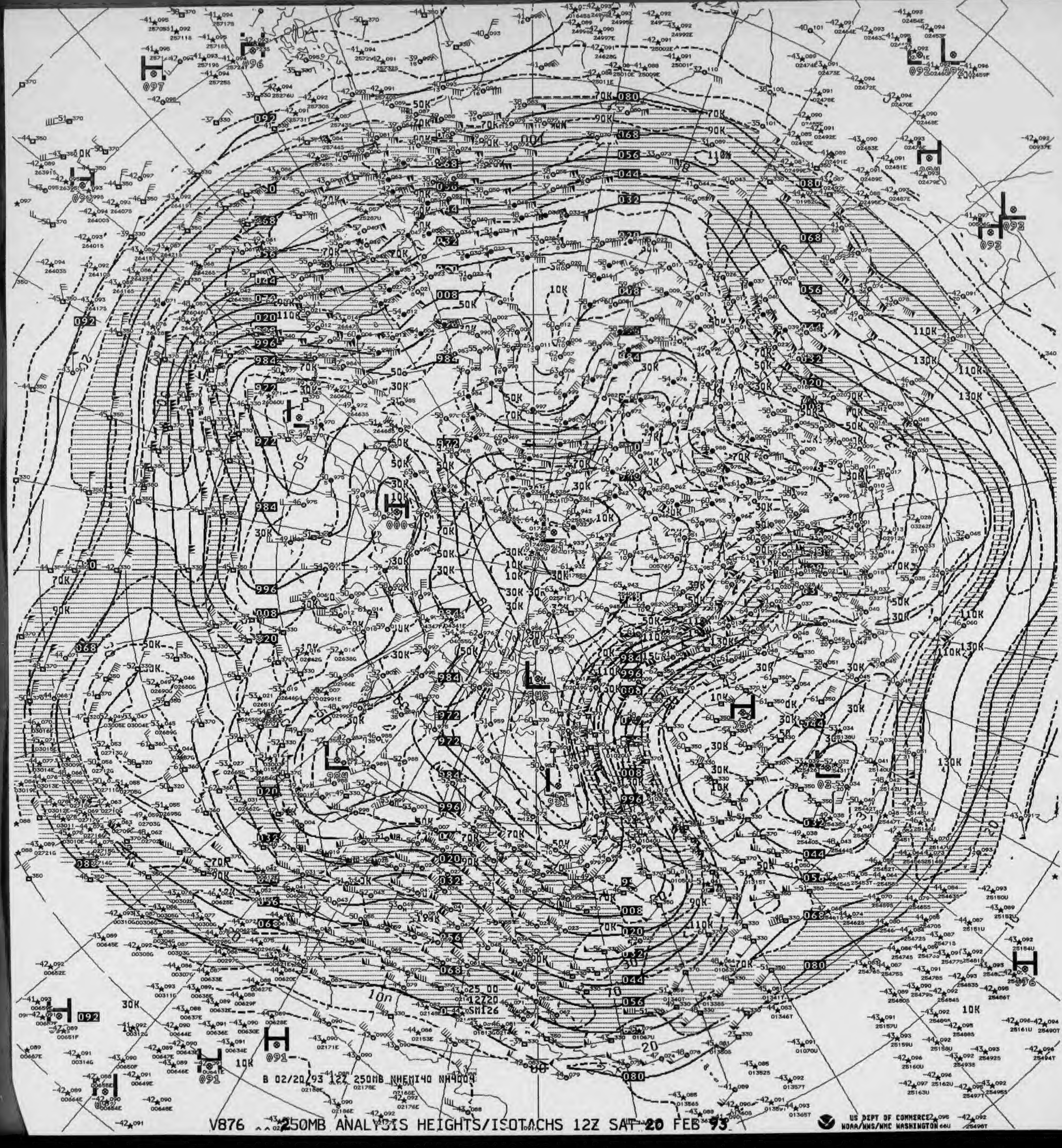

H
097
096
092
L
H
092
093
H
000
L
L
H
056
L
H
091
H
092
H
091
10K
30K
50K
70K
90K
110K
130K
080
068
056
044
032
020
008
996
984
972
B 02/20/93 12Z 250MB NHEMI40 NH4004

V876 250MB ANALYSIS HEIGHTS/ISOTACHS 12Z SAT 20 FEB 93

US DEPT OF COMMERCE
NOAA/NWS/NMC WASHINGTON

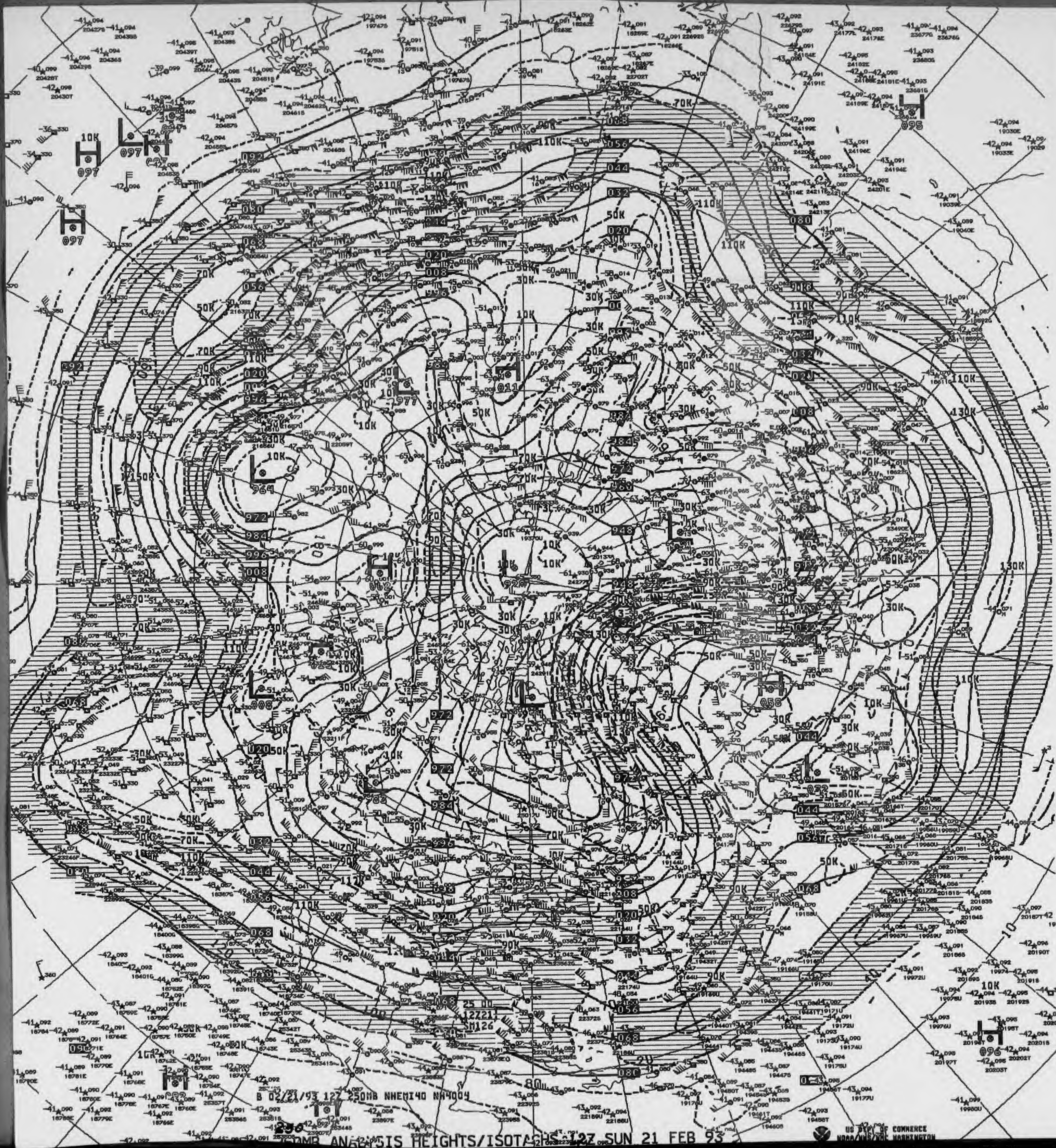

B 02/21/93 12Z 250MB NHEMI40 NH4004

250MB ANALYSIS HEIGHTS/ISOTACHS 12Z SUN 21 FEB 93

US DEPT OF COMMERCE NOAA/NWS/NMC WASHINGTON

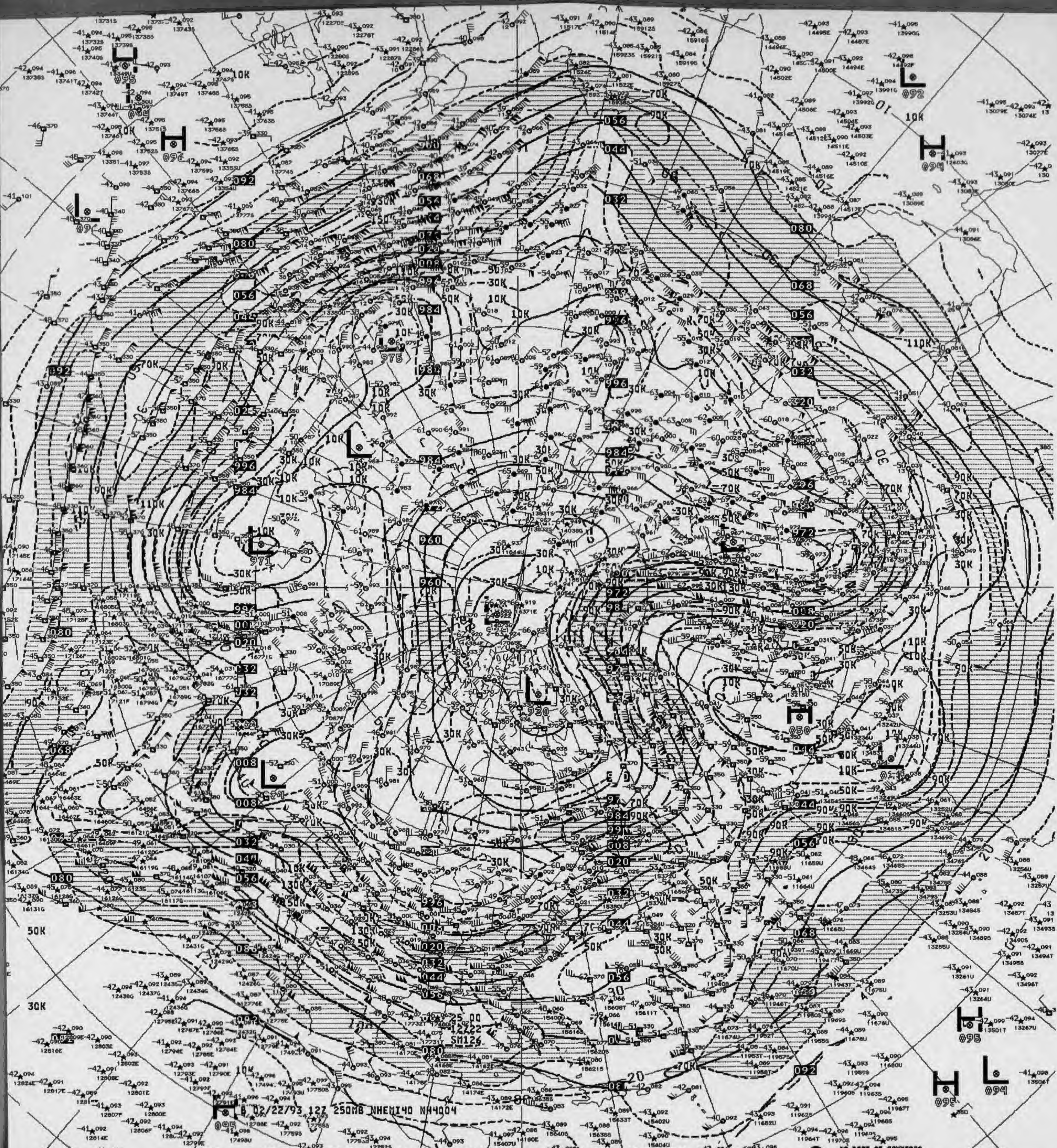

8 02/22/93 12Z 250MB NHEMI40 NH4004
H
L
30K
50K
70K
90K
110K
130K
150K

VE76 250MB ANALYSIS HEIGHTS/ISOTACHS 12Z MON 22 FEB 93

US DEPT OF COMMERCE
NOAA/NWS/NMC WASHINGTON

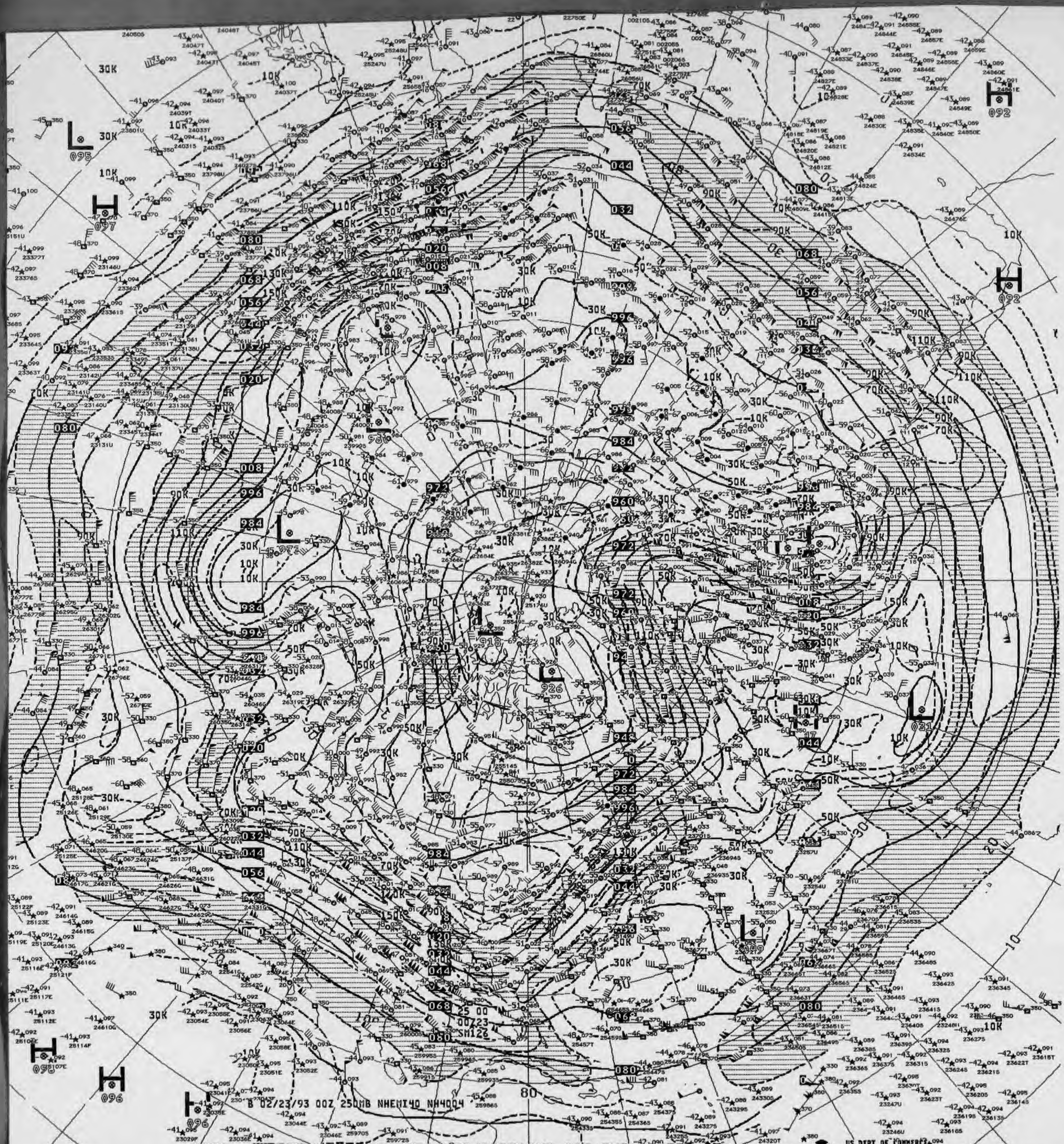
B 02/23/93 00Z 250MB NHEMI40 NH4004
US DEPT OF COMMERCE
NOAA/NWS/NMC WASHINGTON
H
L
30K
50K
70K
90K
110K
130K
150K
80

V826 ^^ 250MB ANALYSIS HEIGHTS/ISOTACHS 00Z TUE 23 FEB 93

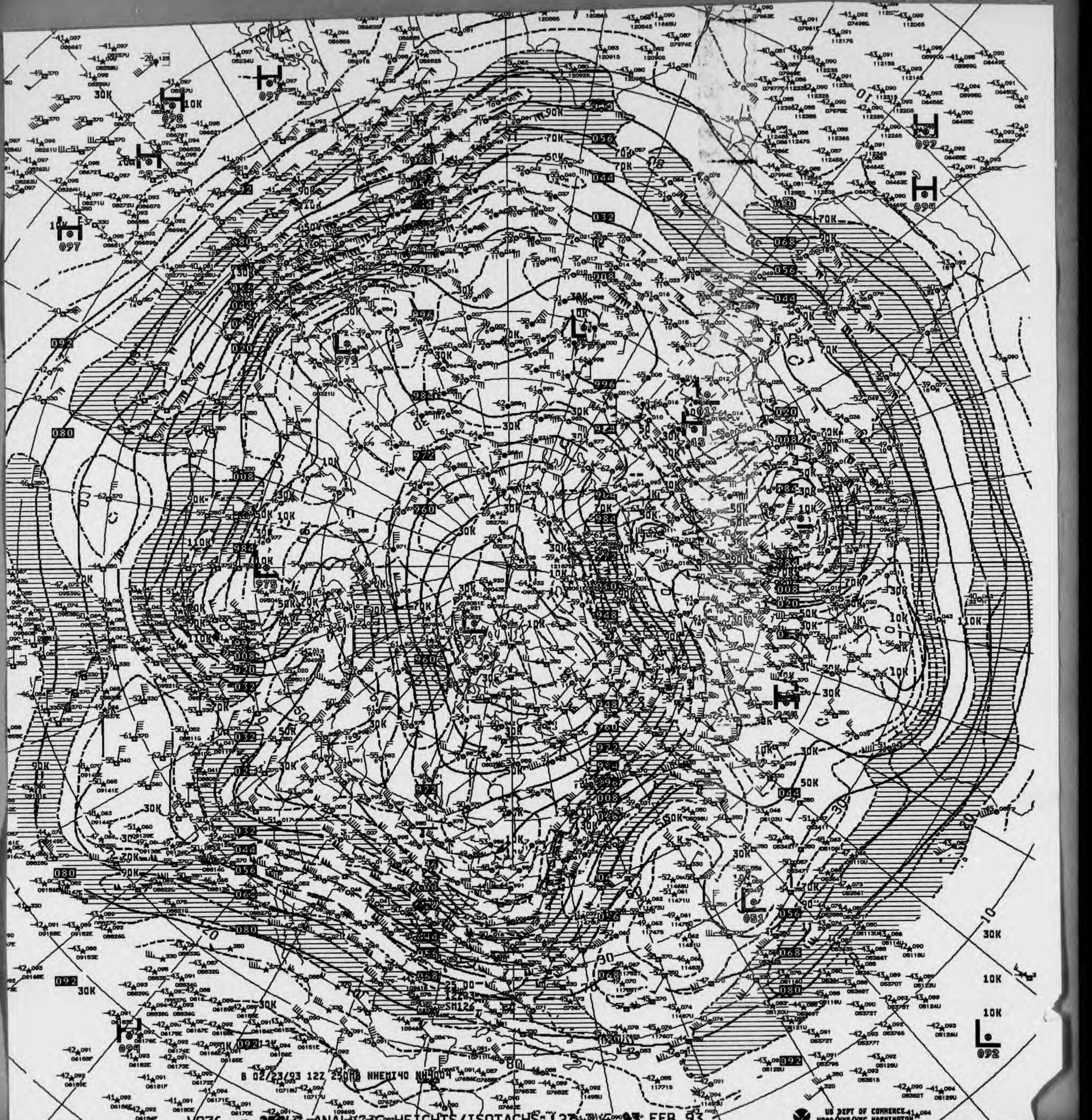
B 02/23/93 12Z 250MB NHEMI40 NH9004
25 DD
12Z23
SM126
US DEPT OF COMMERCE
NOAA/NWS/NMC WASHINGTON

V876 250MB ANALYSIS HEIGHTS/ISOTACHS 12Z TUE 23 FEB 93

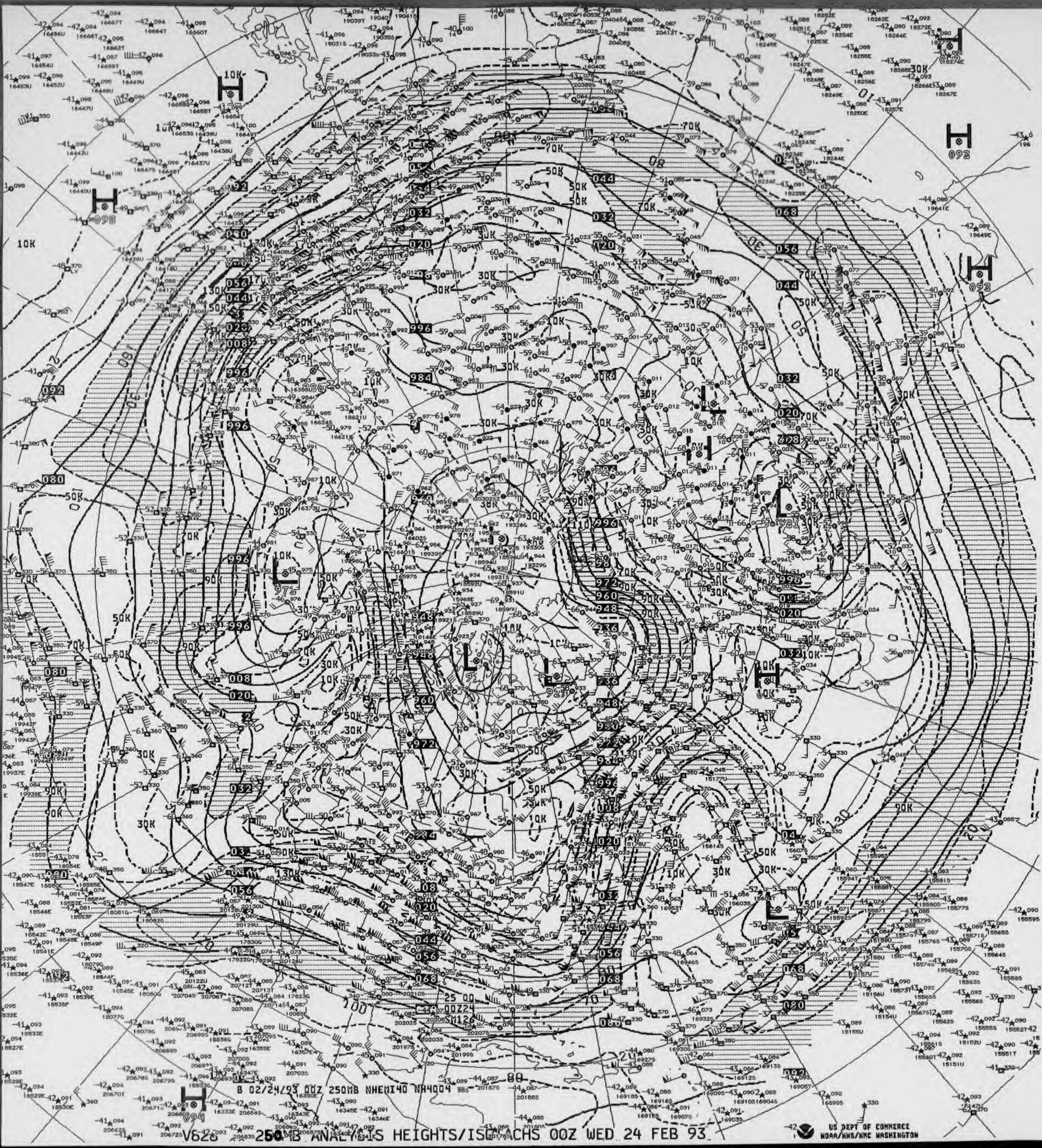

B 02/24/93 00Z 250MB NHEMI40 NH4004

V628 250 MB ANALYSIS HEIGHTS/ISOTACHS 00Z WED 24 FEB 93

US DEPT OF COMMERCE
NOAA/NWS/NMC WASHINGTON

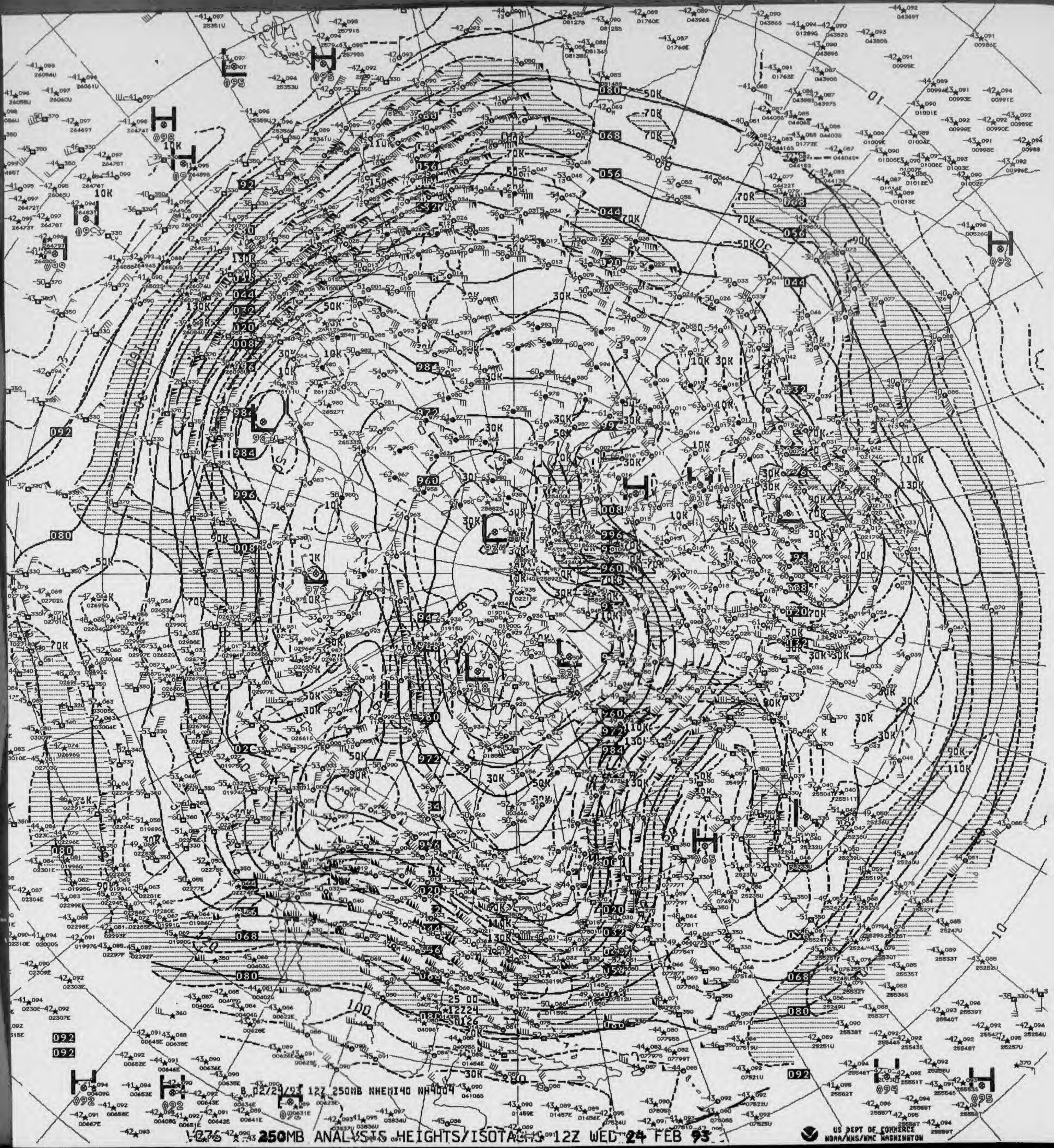
8 02/24/93 12Z 250MB NHEMI40 NH4004

250MB ANALYSIS HEIGHTS/ISOTACHS 12Z WED 24 FEB 93

US DEPT OF COMMERCE
NOAA/NWS/NMC WASHINGTON

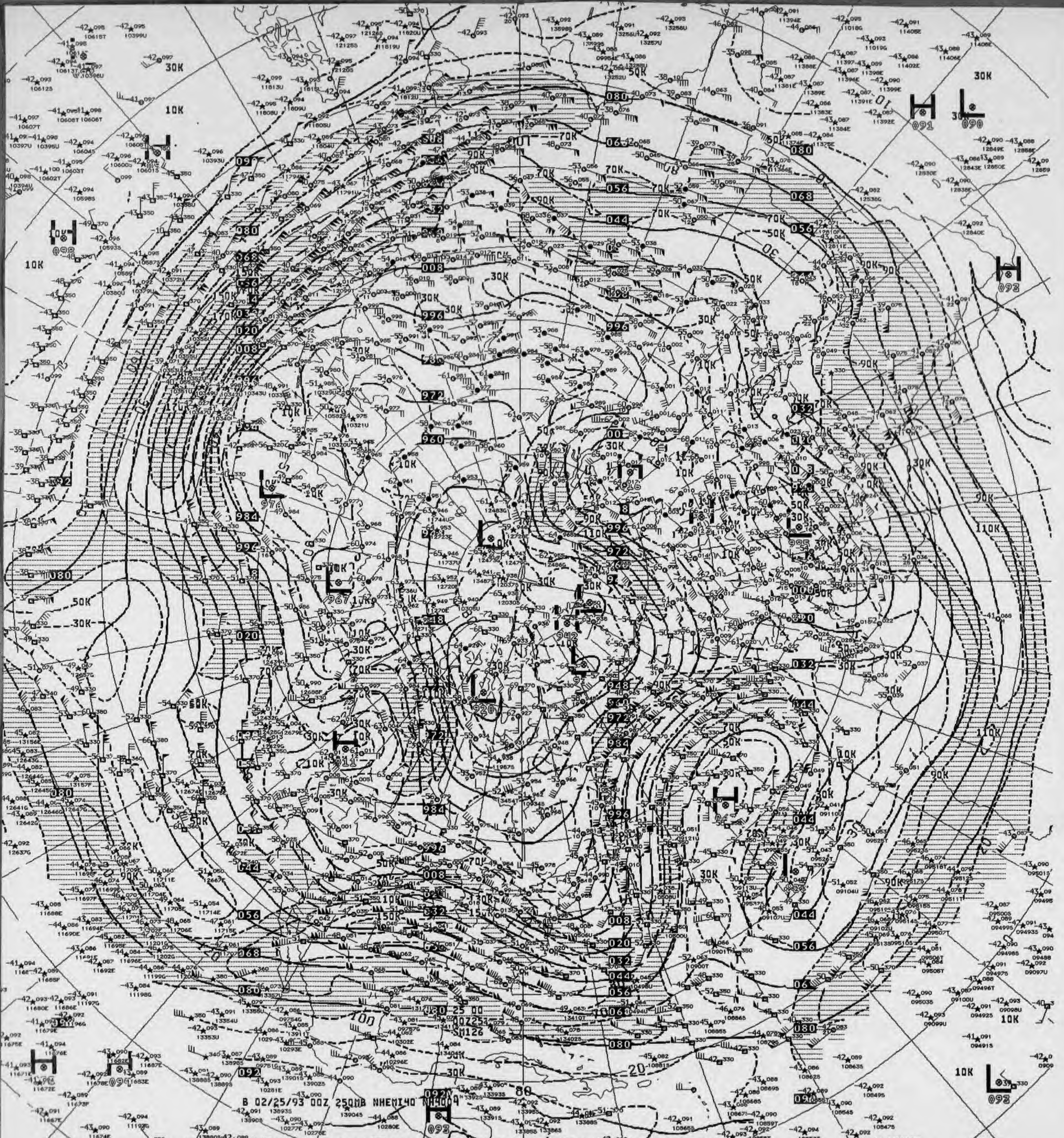
B 02/25/93 00Z 250MB NHEMI40 NH004

V826 250MB ANALYSIS HEIGHTS/ISOTACHS 00Z THU 25 FEB 93

US DEPT OF COMMERCE
NOAA/NWS/NMC WASHINGTON


8 02/26/93 00Z 250MB NHEMI40 NH4004
10K
30K
50K
70K
90K
110K
130K
150K
H
L
10
20
30

V826 ^^ 250MB ANALYSIS HEIGHTS/ISOTACHS 00Z FRI 26 FEB 93

US DEPT OF COMMERCE
NOAA/NWS/NMC WASHINGTON

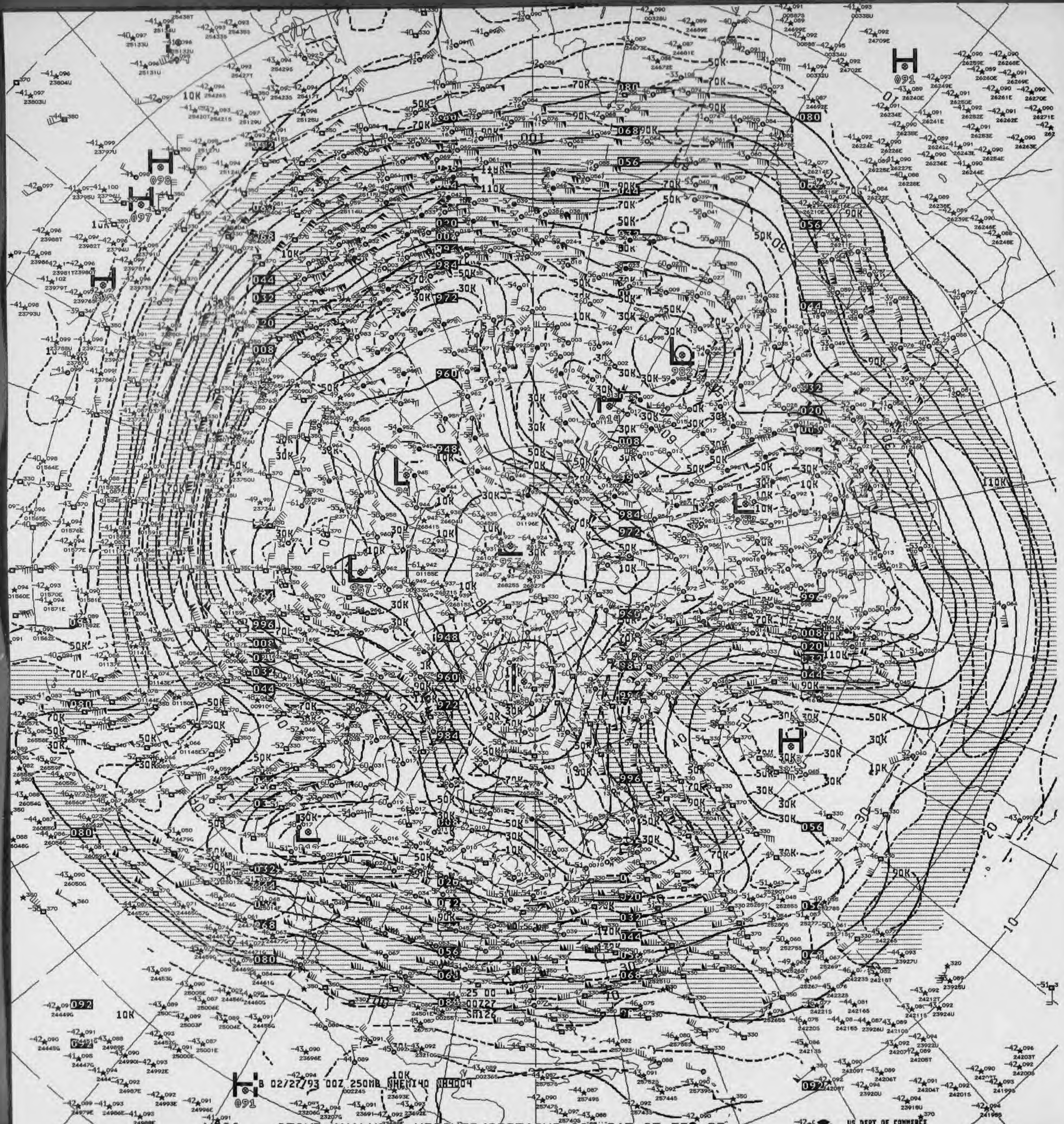
02/27/93 00Z 250MB NHEMI40 NH4004
US DEPT OF COMMERCE
NOAA/NWS/NMC WASHINGTON

V026 .. 250MB ANALYSIS HEIGHTS/ISOTACHS 00Z SAT 27 FEB 93

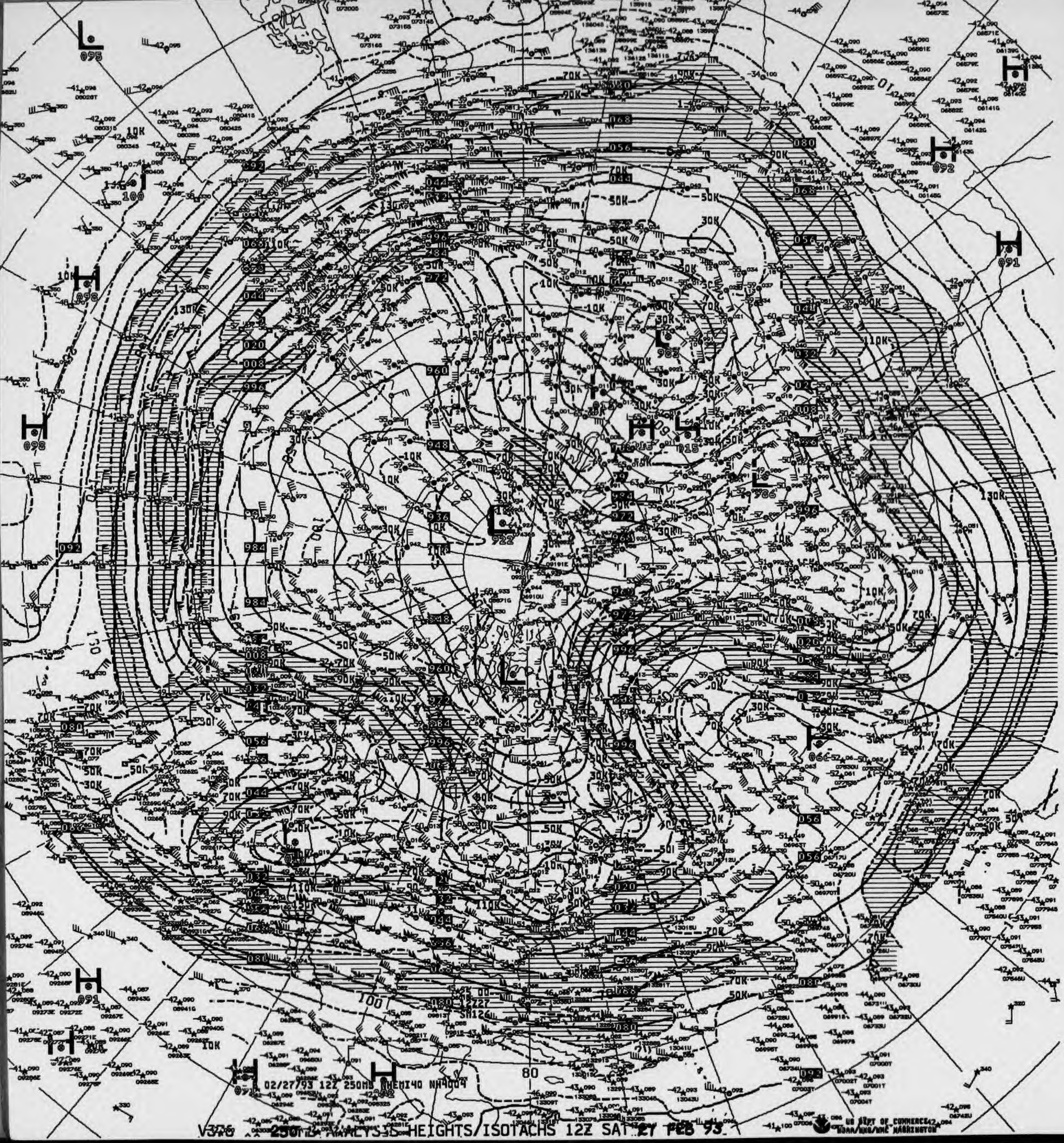
02/27/93 12Z 250MB NHEMI40 NH4004
80
100
130

V376 250MB ANALYSIS HEIGHTS/ISOTACHS 12Z SAT 27 FEB 93

US DEPT OF COMMERCE NOAA/NWS/NMC WASHINGTON

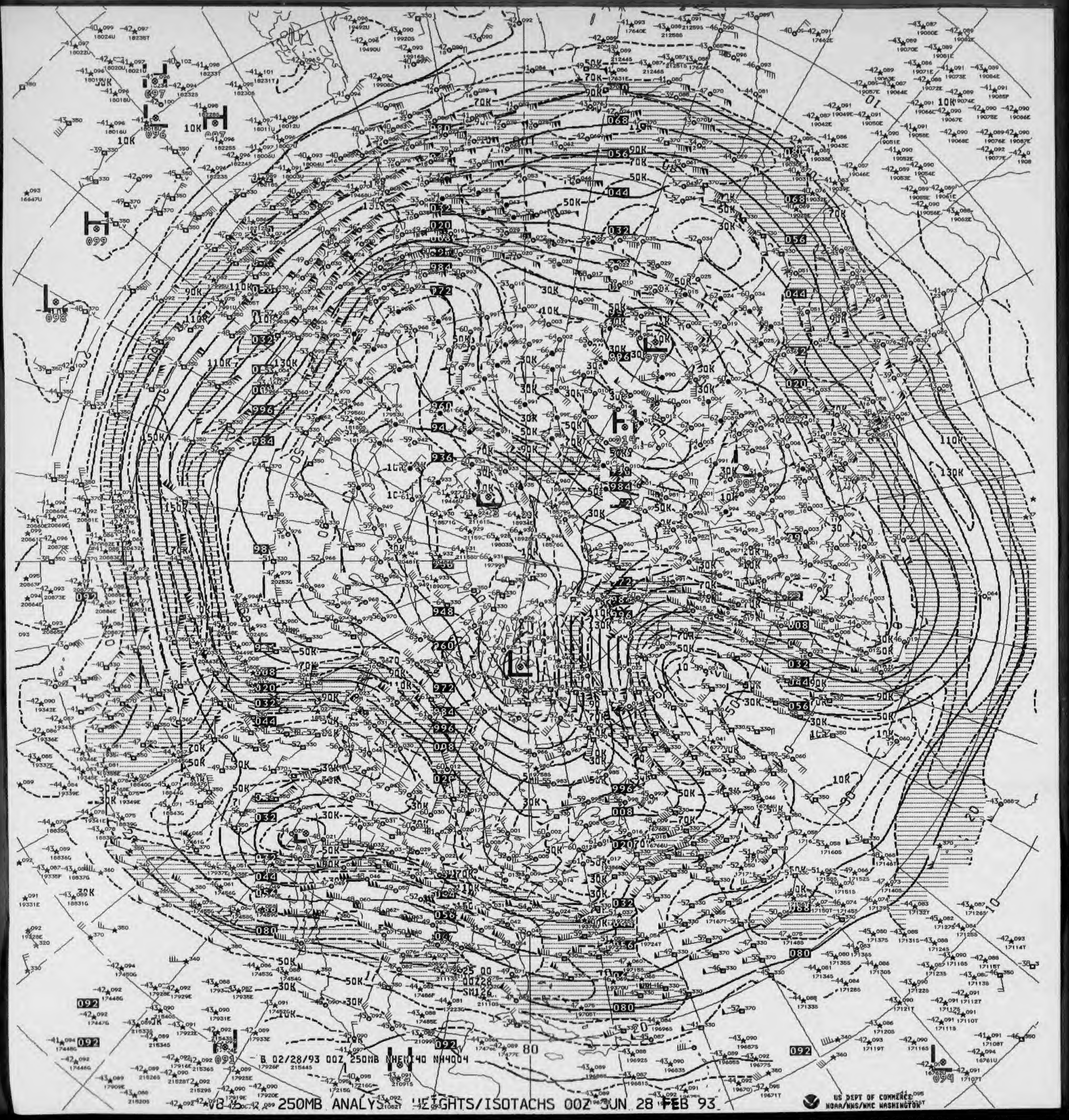
B 02/28/93 00Z 250MB NHEM140 NH4004
80

250MB ANALYSIS HEIGHTS/ISOTACHS 00Z SUN 28 FEB 93

US DEPT OF COMMERCE
NOAA/NWS/NMC WASHINGTON

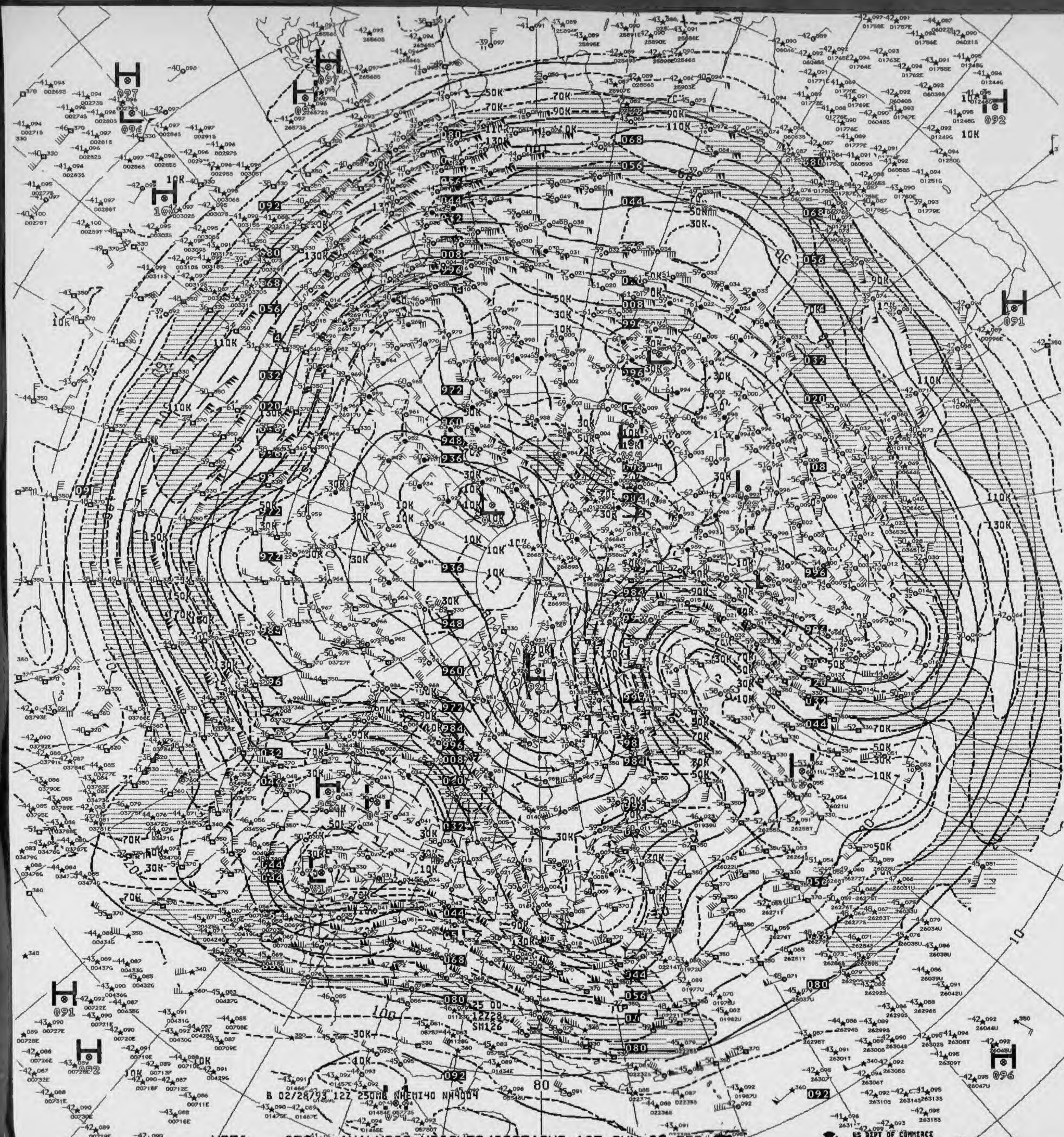

B 02/28/93 12Z 250MB NHEMI40 NH4004

V876 ^^ 250MB ANALYSIS HEIGHTS/ISOTACHS 12Z SUN 28 FEB 93

US DEPT OF COMMERCE
NOAA/NWS/NMC WASHINGTON

NOAA Form 48 - 365B
(Rev. 8 - 83)

U.S. Department of Commerce
National Oceanic and Atmospheric Administration
National Environmental Satellite, Data, and Information Servic
National Climatic Data Center

200 MB CONSTANT PRESSURE CHARTS

NORTHERN HEMISPHERE NWP

ALL RECORDS ARE THE BEST AVAILABLE FOR FILMING

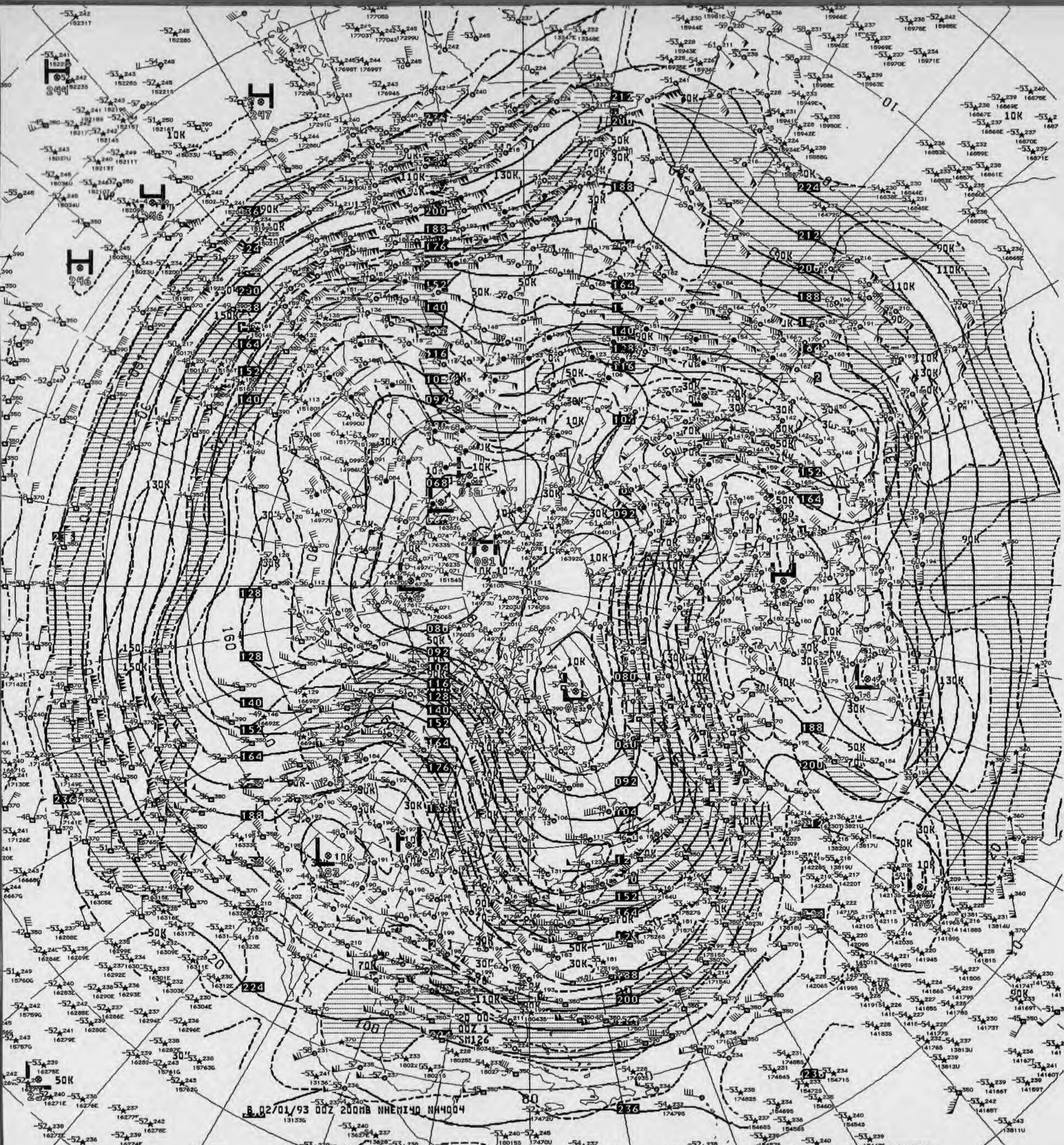
B 02/01/93 00Z 200MB NHEMI40 NH4004
US DEPT OF COMMERCE
NOAA/NWS/NMC WASHINGTON

V825 ^^ 200MB ANALYSIS HEIGHTS/ISOTACHS 00Z MON 1 FEB 93

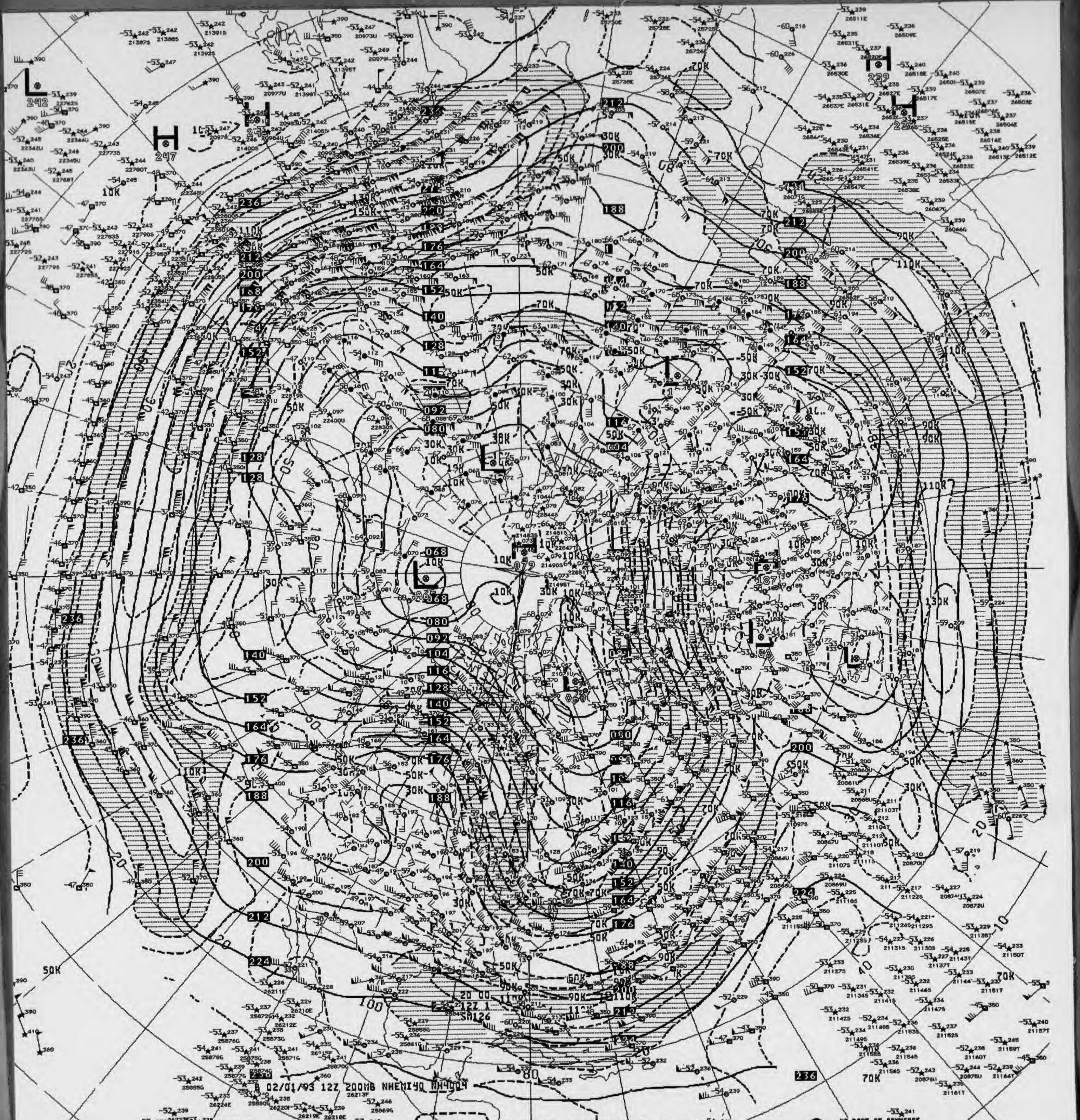
B 02/01/93 12Z 200MB NHEMI90 NH4004
H 247
L 242
H 229
H
L
236
212
200
188
176
164
152
140
128
116
104
092
080
068
10K
30K
50K
70K
90K
110K
130K
150K

V875 200MB ANALYSIS HEIGHTS/ISOTACHS 12Z MON 1 FEB 93

US DEPT OF COMMERCE
NOAA/NWS/NMC WASHINGTON




B 02/02/93 12Z 200MB NHEMI40 NH4004

V875 200MB ANALYSIS HEIGHTS/ISOTACHS 12Z TUE 2 FEB 93

US DEPT OF COMMERCE
NOAA/NWS/NMC WASHINGTON


B 02/03/93 00Z 200MB NHEMI40 NH4004
US DEPT OF COMMERCE
NOAA/NWS/NMC WASHINGTON

V825 ^^ 200MB ANALYSIS HEIGHTS/ISOTACHS 00Z WED 3 FEB 93

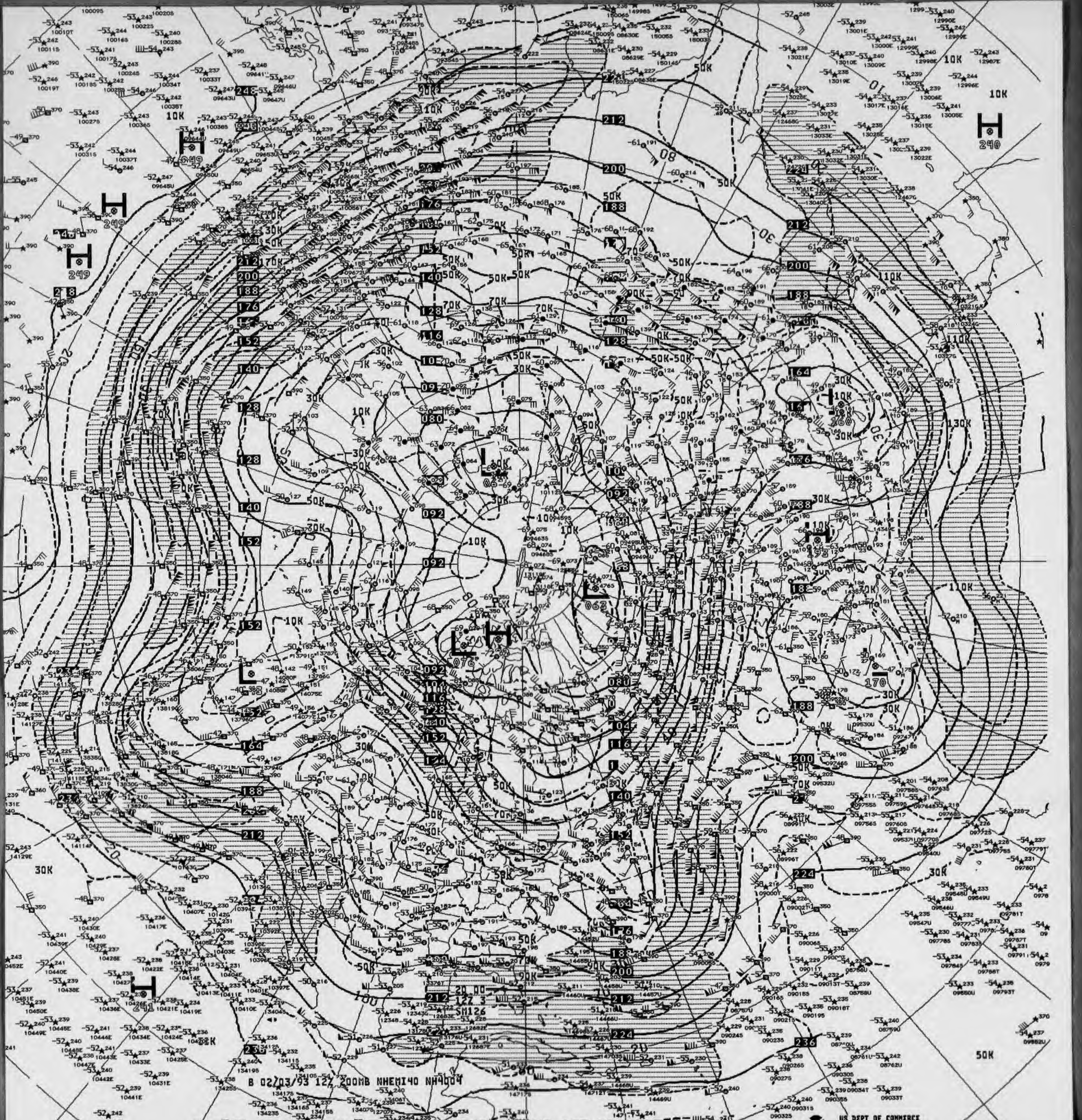
B 02/03/93 12Z 200MB NHEMI40 NH4004

V875 200MB ANALYSIS HEIGHTS/ISOTACHS 12Z WED 3 FEB 93

US DEPT OF COMMERCE
NOAA/NWS/NMC WASHINGTON

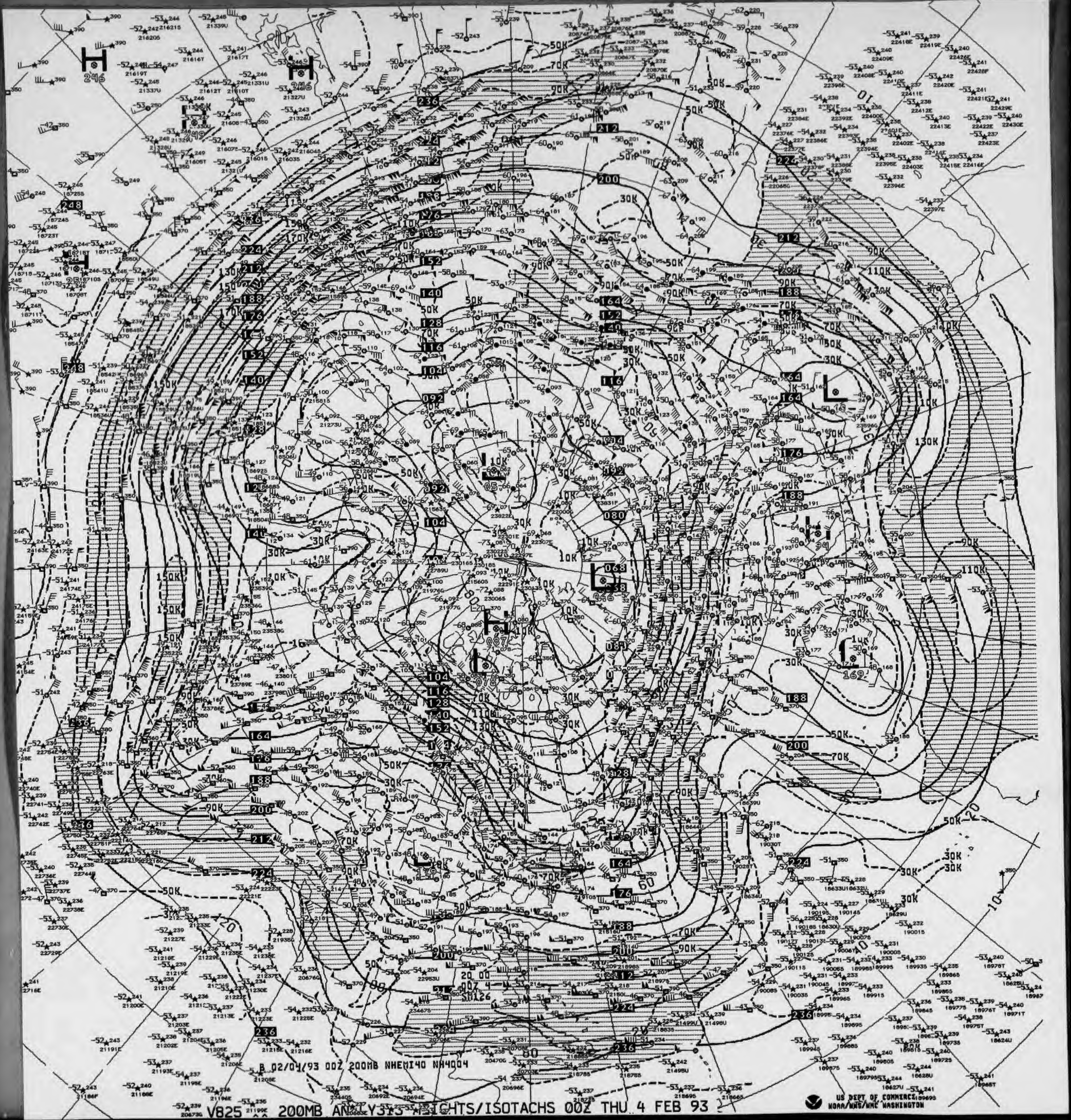

H
246
H
246
L
H
087
L
078
L
169
10K
30K
50K
70K
90K
110K
130K
150K
170K
B 02/04/93 00Z 200MB NHEMI40 NH4004
US DEPT OF COMMERCE
NOAA/NWS/NMC WASHINGTON

V825 200MB ANALYSIS HEIGHTS/ISOTACHS 00Z THU 4 FEB 93

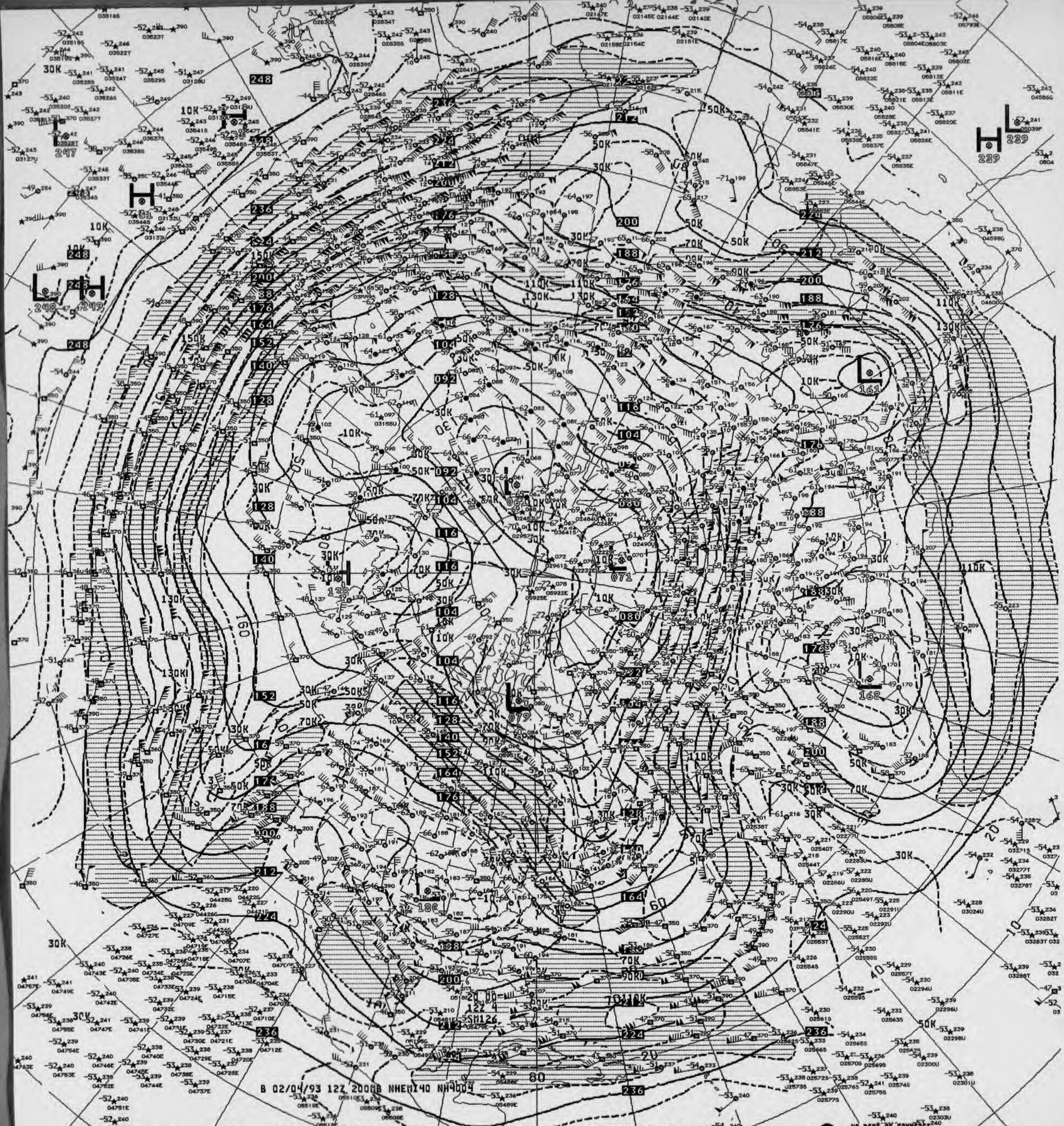

B 02/04/93 12Z 200MB NHEMI40 NH4004

V875 .. 200MB ANALYSIS HEIGHTS/ISOTACHS 12Z THU 4 FEB 93

US DEPT OF COMMERCE
NOAA/NWS/NMC WASHINGTON

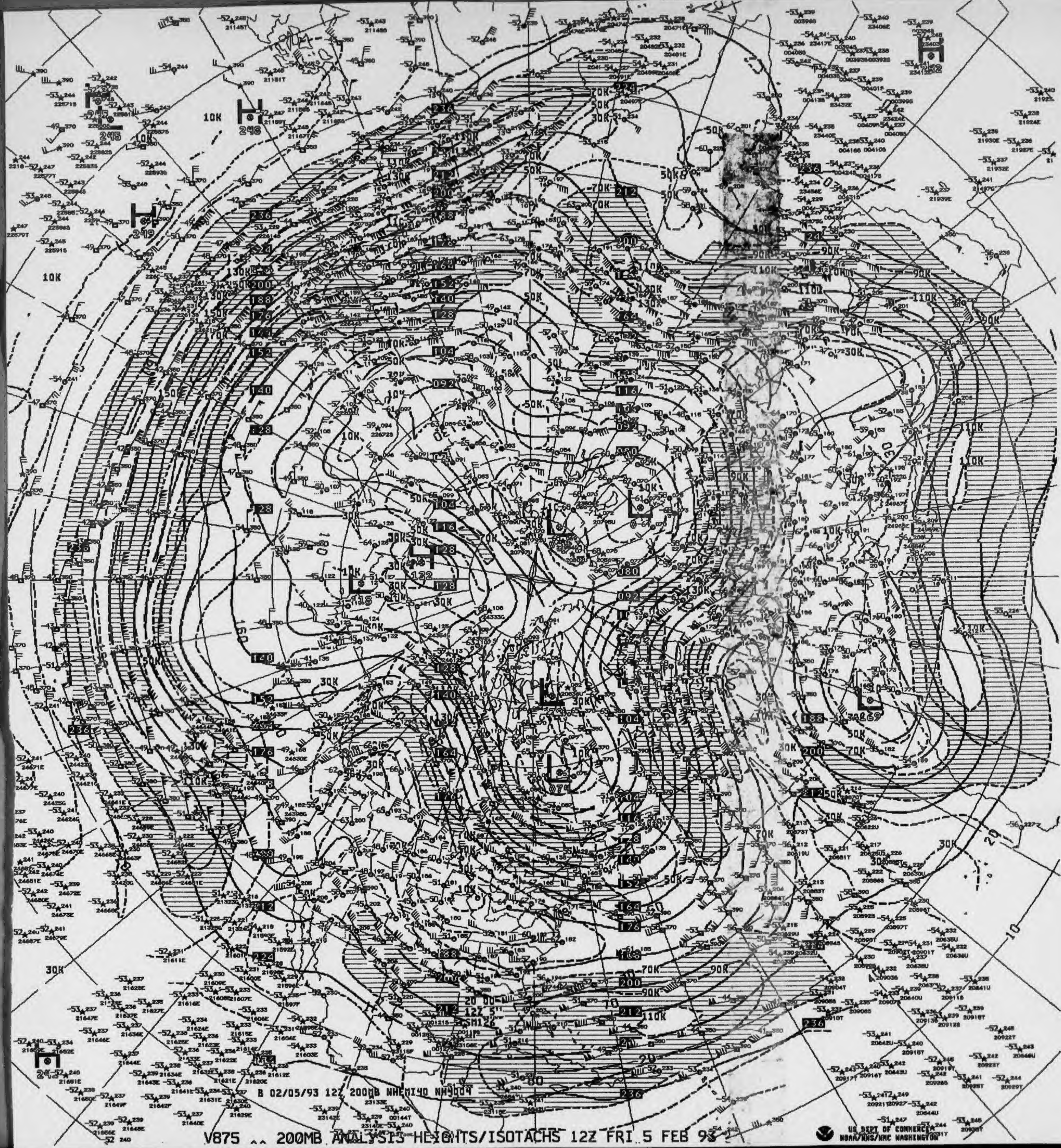
B 02/05/93 12Z 200MB NHEMI40 NH9004
H
L
10K
30K
50K
70K
90K
110K
130K

V875 ^^ 200MB ANALYSIS HEIGHTS/ISOTACHS 12Z FRI 5 FEB 93

US DEPT OF COMMERCE
NOAA/NWS/NMC WASHINGTON

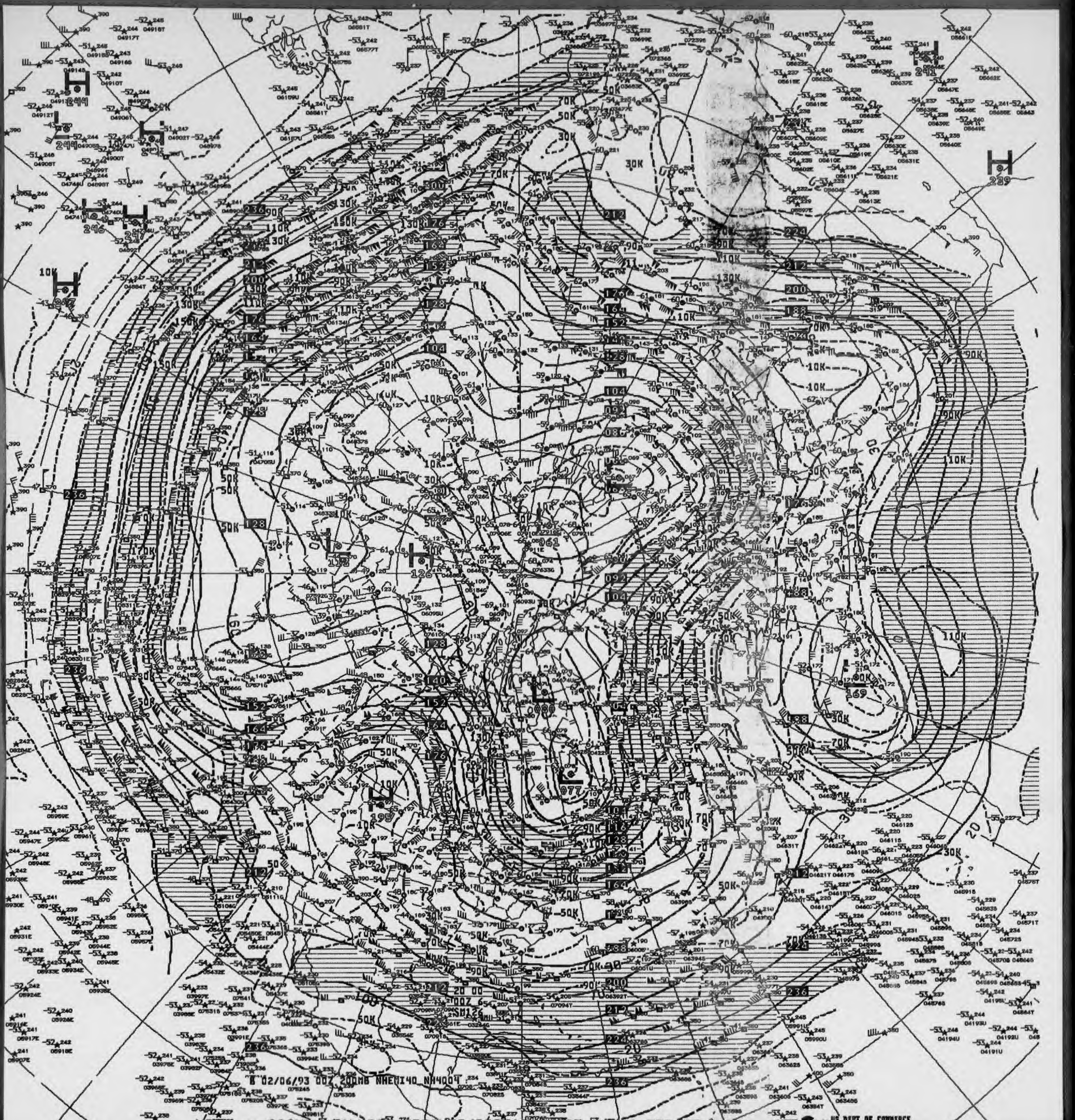

B 02/06/93 00Z 200MB NHEMI40 NH4004

V825 200MB ANALYSIS HEIGHTS/ISOTACHS 00Z SAT 6 FEB 93

US DEPT OF COMMERCE NOAA/NWS/NMC WASHINGTON


B 02/06/93 12Z 200MB NHEMI40 NH1004
20 00
12Z 6
SM126
10K
30K
50K
70K
90K
110K
130K
H
L

1275 ^^ 200MB ANALYSIS HEIGHTS/ISOTACHS 12Z SAT 6 FEB 93

US DEPT OF COMMERCE
NOAA/NWS/NMC WASHINGTON

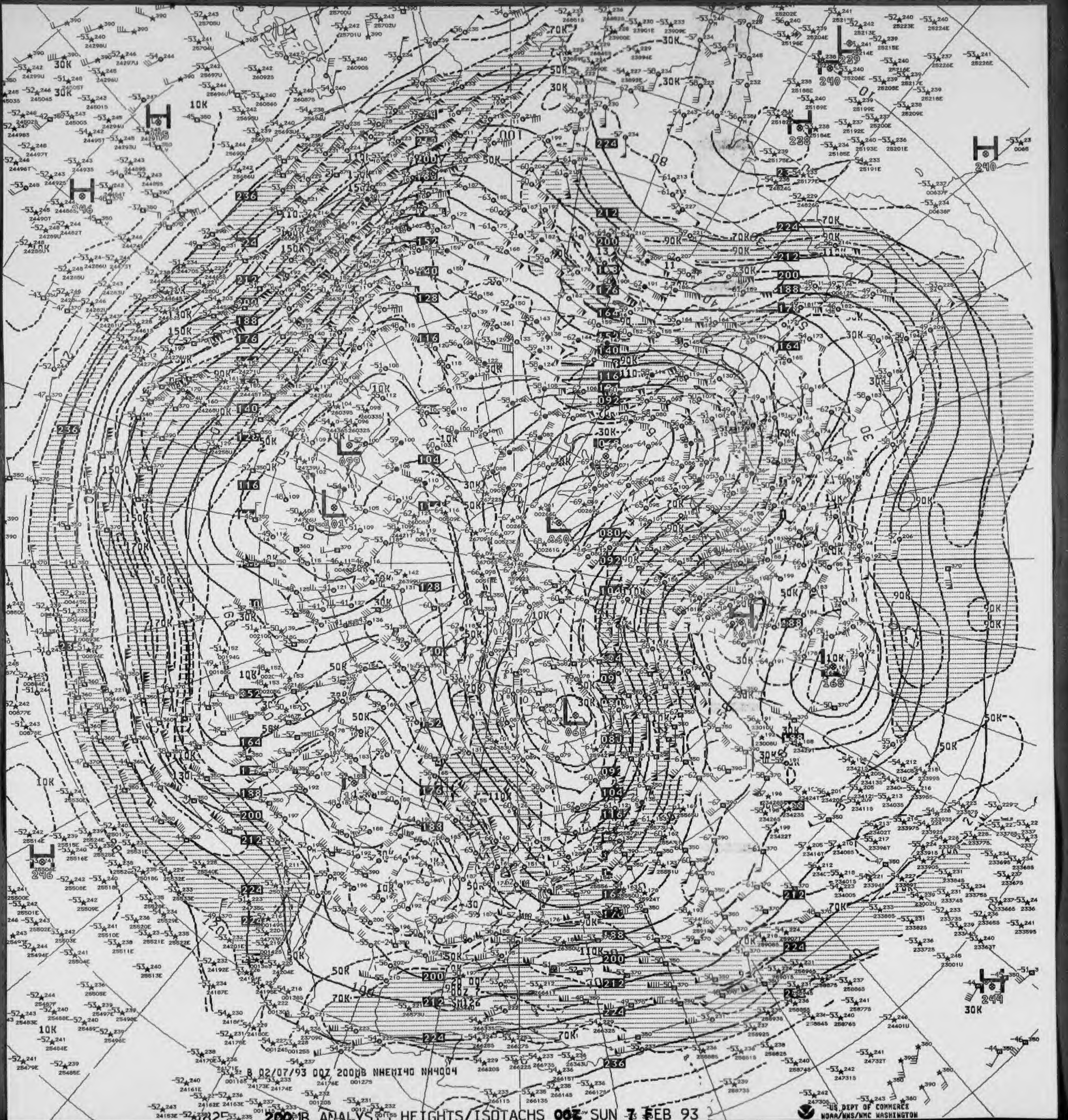

8 02/07/93 00Z 200MB NHEMI40 NH4004

Y825 200MB ANALYSIS HEIGHTS/ISOTACHS 00Z SUN 7 FEB 93

US DEPT OF COMMERCE
NOAA/NWS/NMC WASHINGTON

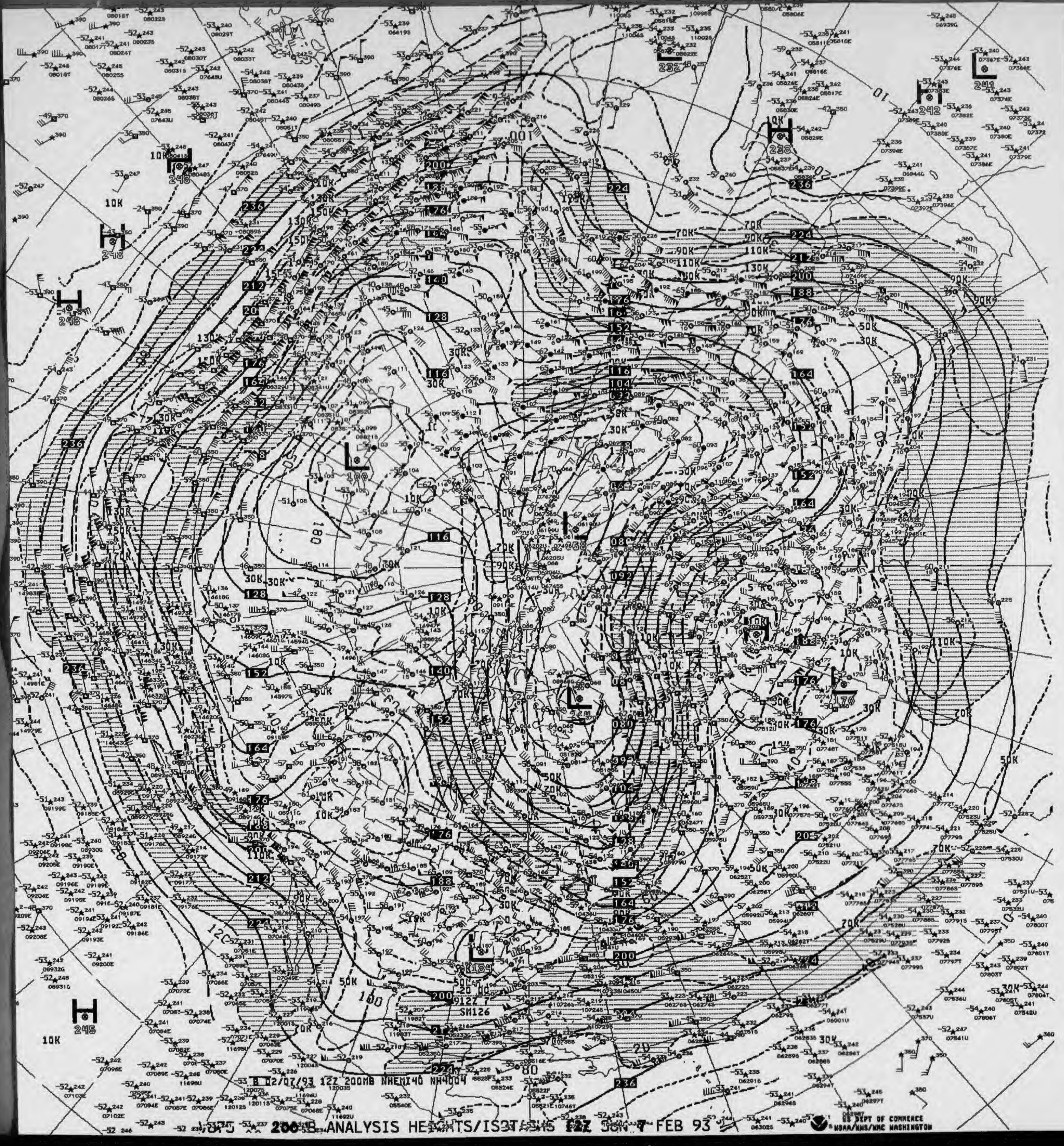

B 02/07/93 12Z 200MB NHEMI40 NH4004
H
246
H
248
H
248
H
245
L
241
H
242
H
238
L
100
L
184
H
L
170
10K
30K
50K
70K
90K
110K
130K
150K

200 MB ANALYSIS HEIGHTS/ISOTACHS 12Z SUN 7 FEB 93

US DEPT OF COMMERCE
NOAA/NWS/NMC WASHINGTON

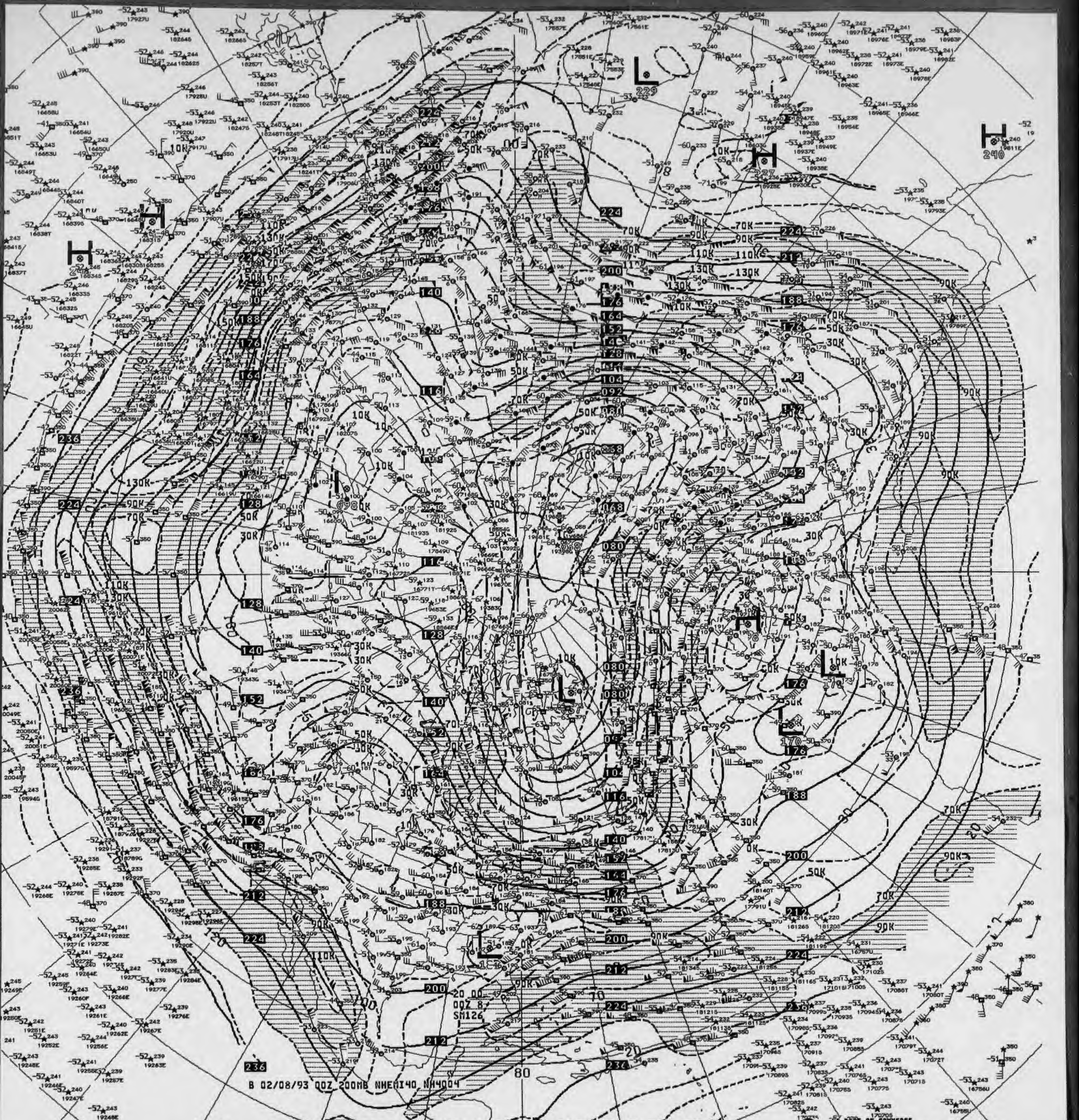
B 02/08/93 00Z 200MB NHEMI40 NH4004
20 00
00Z 8
SM126

V825 ^^ 200MB ANALYSIS HEIGHTS/ISOTACHS 00Z MON 8 FEB 93

US DEPT OF COMMERCE
NOAA/NWS/NMC WASHINGTON

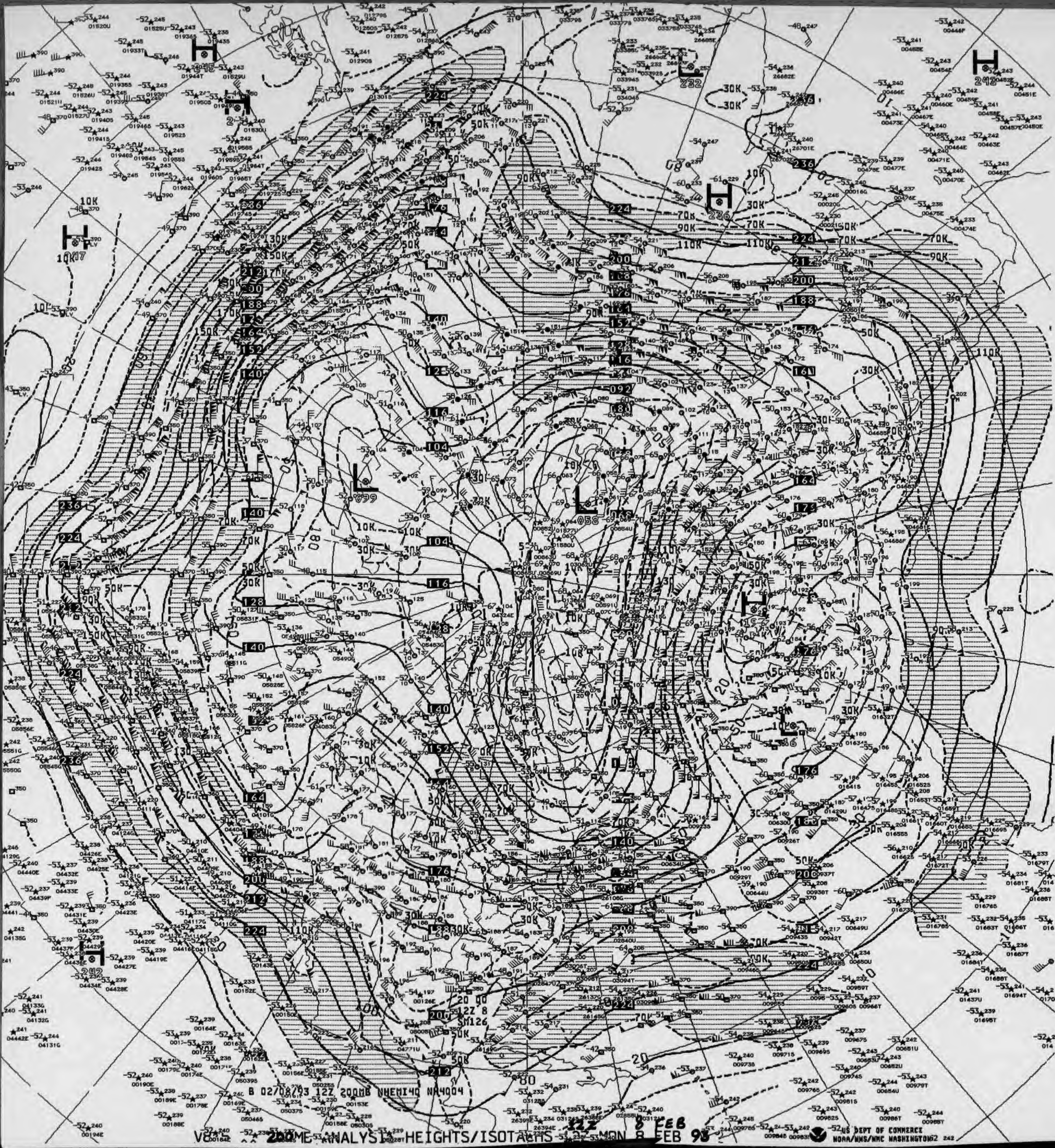
B 02/08/93 12Z 200MB NHEMI40 NA4004
20 00
12Z 8
SM126

V885 ^^ 200MB ANALYSIS HEIGHTS/ISOTACHS 12Z MON 8 FEB 93

US DEPT OF COMMERCE
NOAA/NWS/NMC WASHINGTON


H
244
H
245
H
234
L
137
20 00
00Z 9
SM126
B 02/09/93 00Z 200MB NHEMI40 NH4004
10K
30K
50K
70K
90K
110K
130K
150K
80

V825 .. 200MB ANALYSIS HEIGHTS/ISOTACHS 00Z TUE 9 FEB 93

US DEPT OF COMMERCE
NOAA/NWS/NMC WASHINGTON

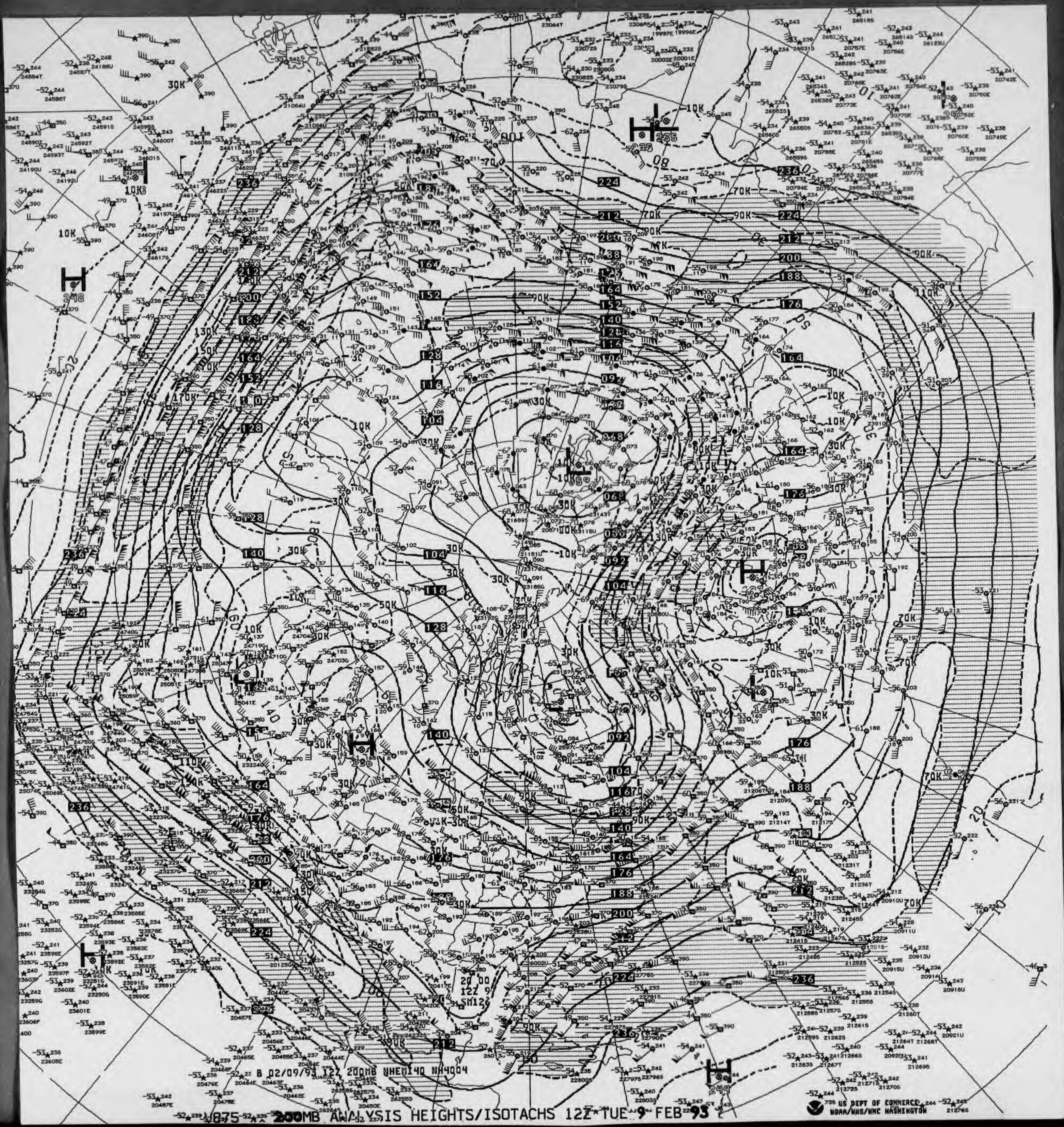
B 02/09/93 12Z 200MB NHEMI40 NH4004
20 00
12Z 9
SM126

875 200MB ANALYSIS HEIGHTS/ISOTACHS 12Z TUE 9 FEB 93

US DEPT OF COMMERCE
NOAA/NWS/NMC WASHINGTON

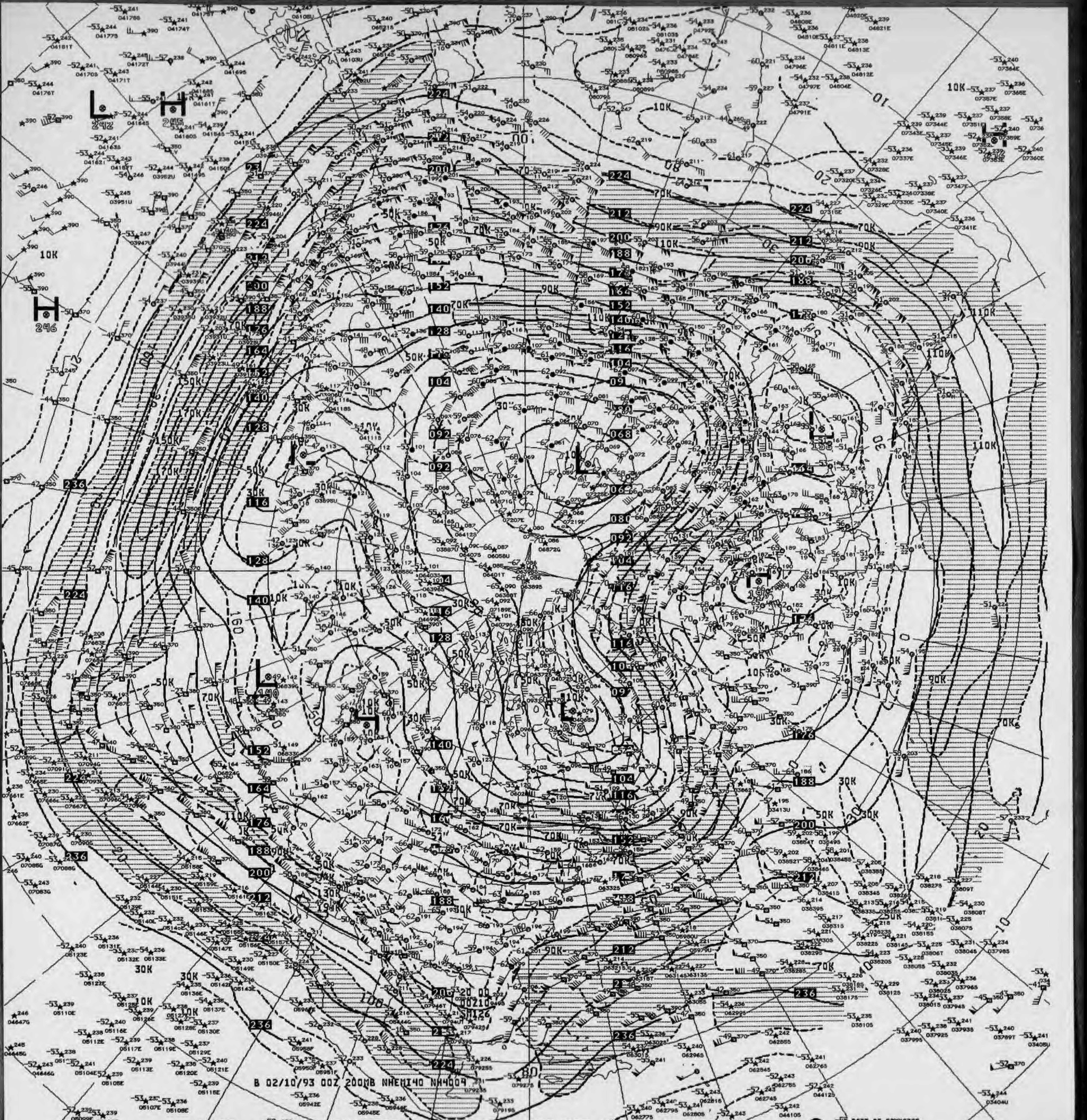
B 02/10/93 00Z 200MB NHEMI40 NH4004
H
L
10K
30K
50K
70K
90K
110K

V825 ^^ 200MB ANALYSIS HEIGHTS/ISOTACHS 00Z WED 10 FEB 93

US DEPT OF COMMERCE
NOAA/NWS/NMC WASHINGTON

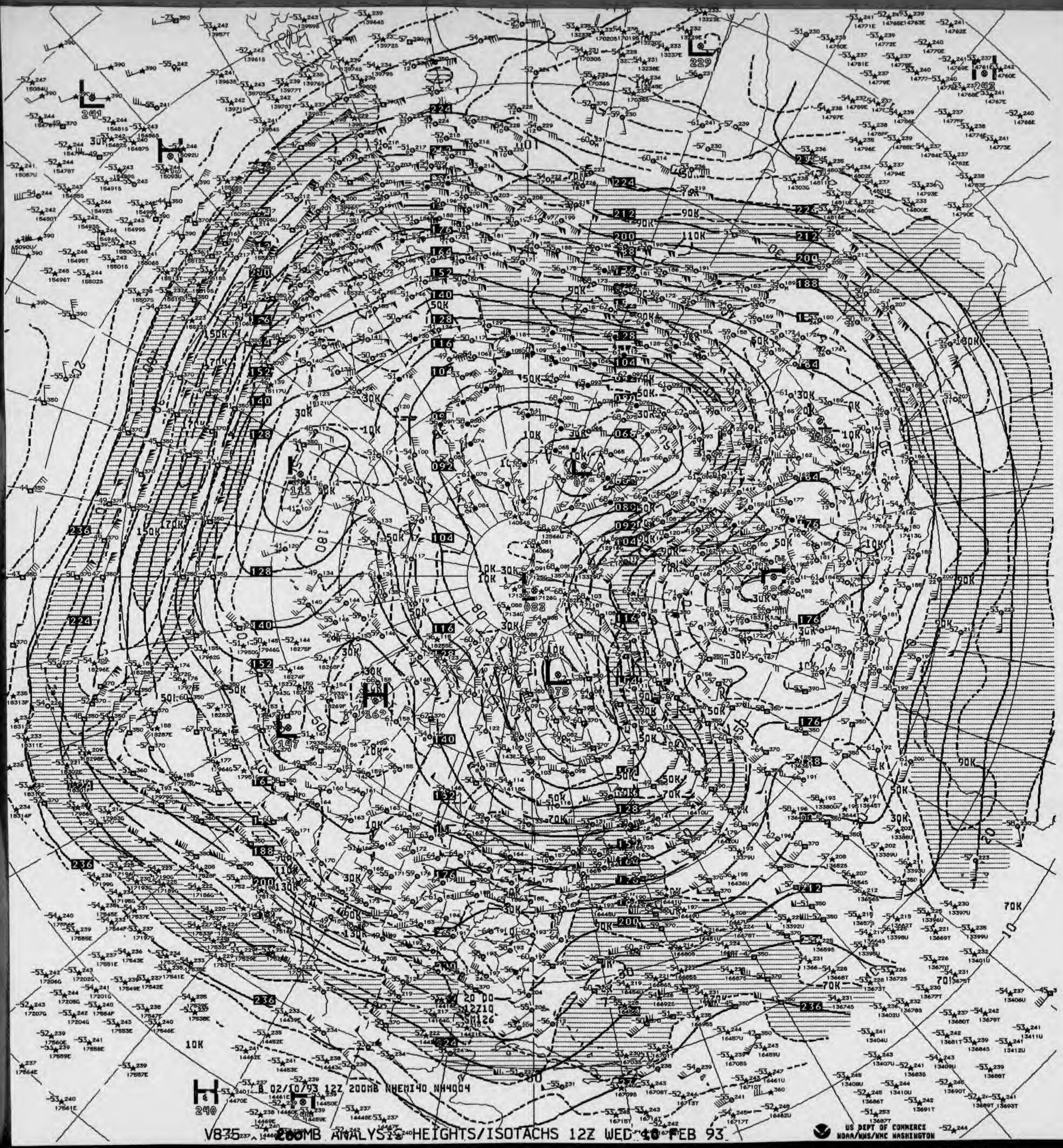

8 02/10/93 12Z 200MB NHEM140 NH4004

V875 200MB ANALYSIS HEIGHTS/ISOTACHS 12Z WED 10 FEB 93

US DEPT OF COMMERCE
NOAA/NWS/NMC WASHINGTON

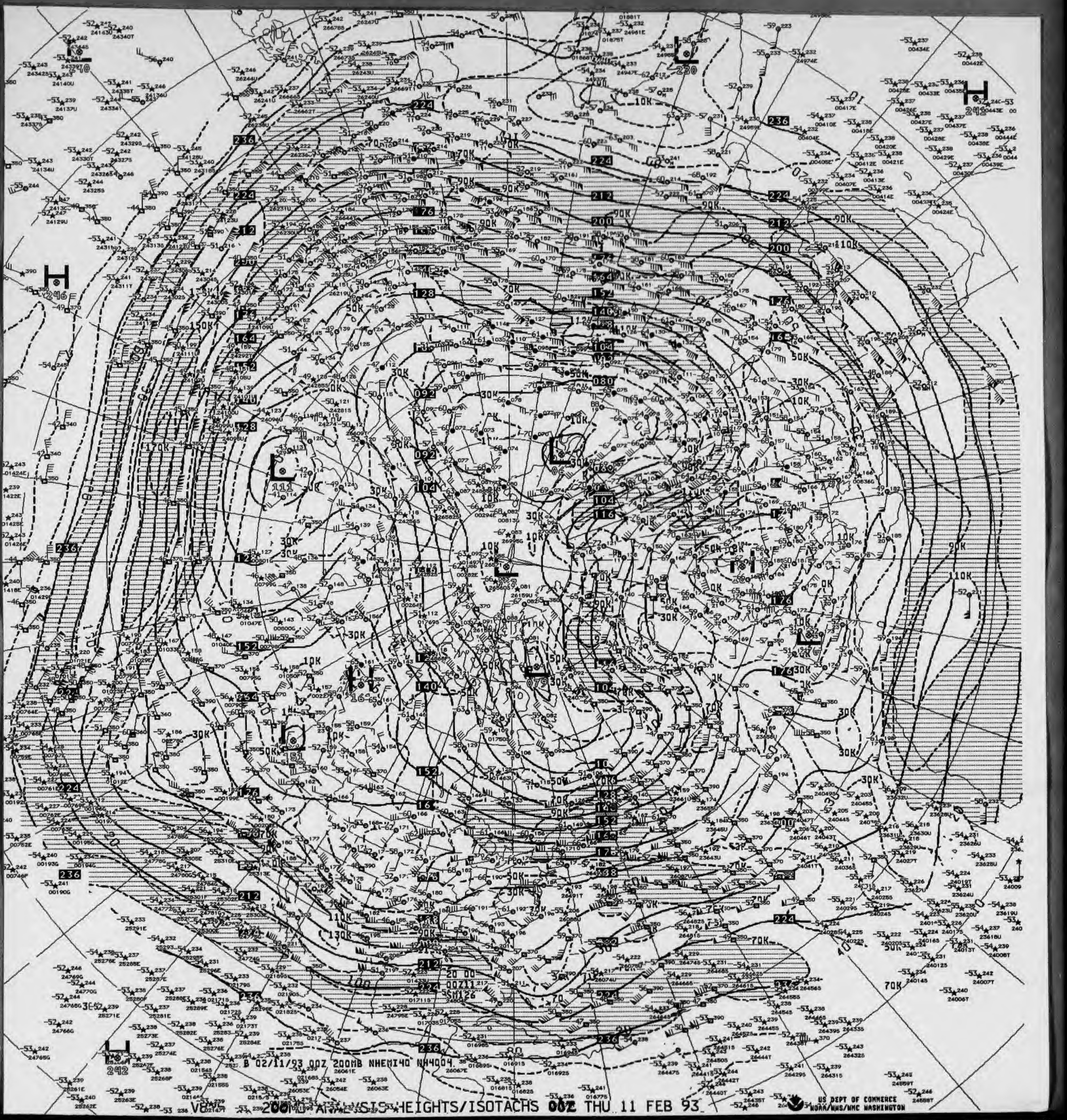
B 02/11/93 00Z 200MB NHEMI40 NH4004.
US DEPT OF COMMERCE
NOAA/NWS/NMC WASHINGTON

V8AE 200MB ANALYSIS HEIGHTS/ISOTACHS 00Z THU 11 FEB 93


B 02/11/93 12Z 200MB NHEMI40 NH4004
L
H
10K
30K
50K
70K
90K
110K
130K
150K
US DEPT OF COMMERCE
NOAA/NWS/NMC WASHINGTON

V8 200MB ANAL HTS/ISOTACHS 12Z THU 11 FEB 93

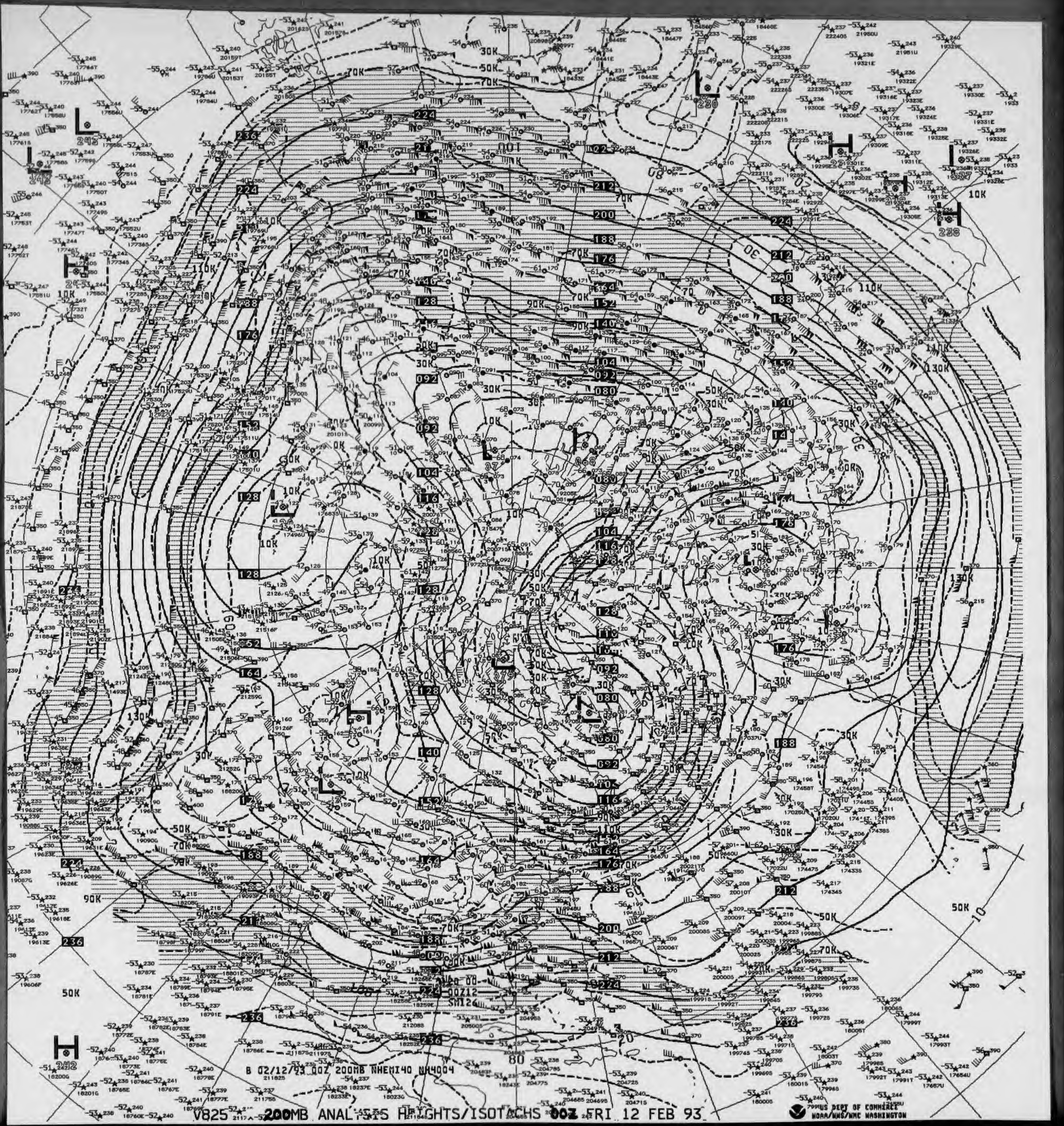

B 02/12/93 00Z 200MB NHEMI40 NH4004

V825 200MB ANALYSIS HEIGHTS/ISOTACHS 00Z FRI 12 FEB 93

US DEPT OF COMMERCE
NOAA/NWS/NMC WASHINGTON

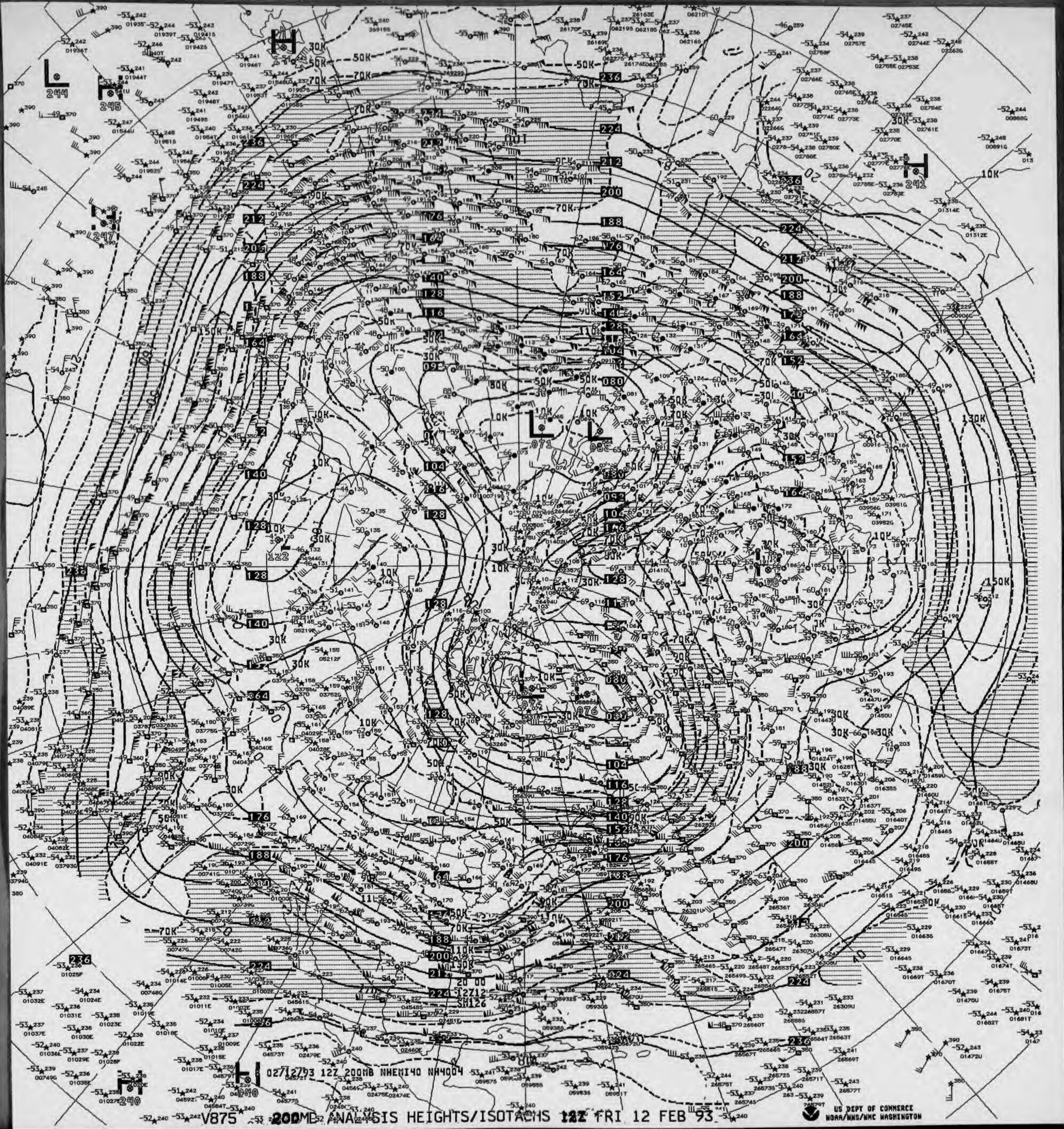
021293 12Z 200MB NHEMI40 NH4004
H
L
70K
50K
30K
10K

V875 200MB ANALYSIS HEIGHTS/ISOTACHS 12Z FRI 12 FEB 93

US DEPT OF COMMERCE
NOAA/NWS/NMC WASHINGTON



B 02/13/93 00Z 200MB NHEMI40 NH4004
H
240
H
239
L
071
L
125
L
186
10K
30K
50K
70K
90K
110K
130K
150K

V825 .. 200MB ANALYSIS HEIGHTS/ISOTACHS 00Z SAT 13 FEB 93

US DEPT OF COMMERCE
NOAA/NWS/NMC WASHINGTON


H 244
H 245
H 245
L 244
L 236
H 242
H 238
L 065
L 070
236
224
212
200
188
176
164
152
140
128
116
104
092
080
10K
30K
50K
70K
90K
110K
130K

B 02/13/93 12Z 200MB NHEMI40 NH4004

V875 200MB ANALYSIS HEIGHTS/ISOTACHS 12Z SAT 13 FEB 93

US DEPT OF COMMERCE
NOAA/NWS/NMC WASHINGTON


B 02/14/93 00Z 200MB NHEMI40 NH4004
V825 200MB ANALYSIS HEIGHTS/ISOTACHS 00Z SUN 14 FEB 93
US DEPT OF COMMERCE
NOAA/NWS/NMC WASHINGTON
L 069
L 075
H 240
L 229
H 242
L 242
H 189
H 184
236
224
212
200
188
176
164
152
140
128
116
104
092
10K
30K
50K
70K
90K
110K
130K
150K

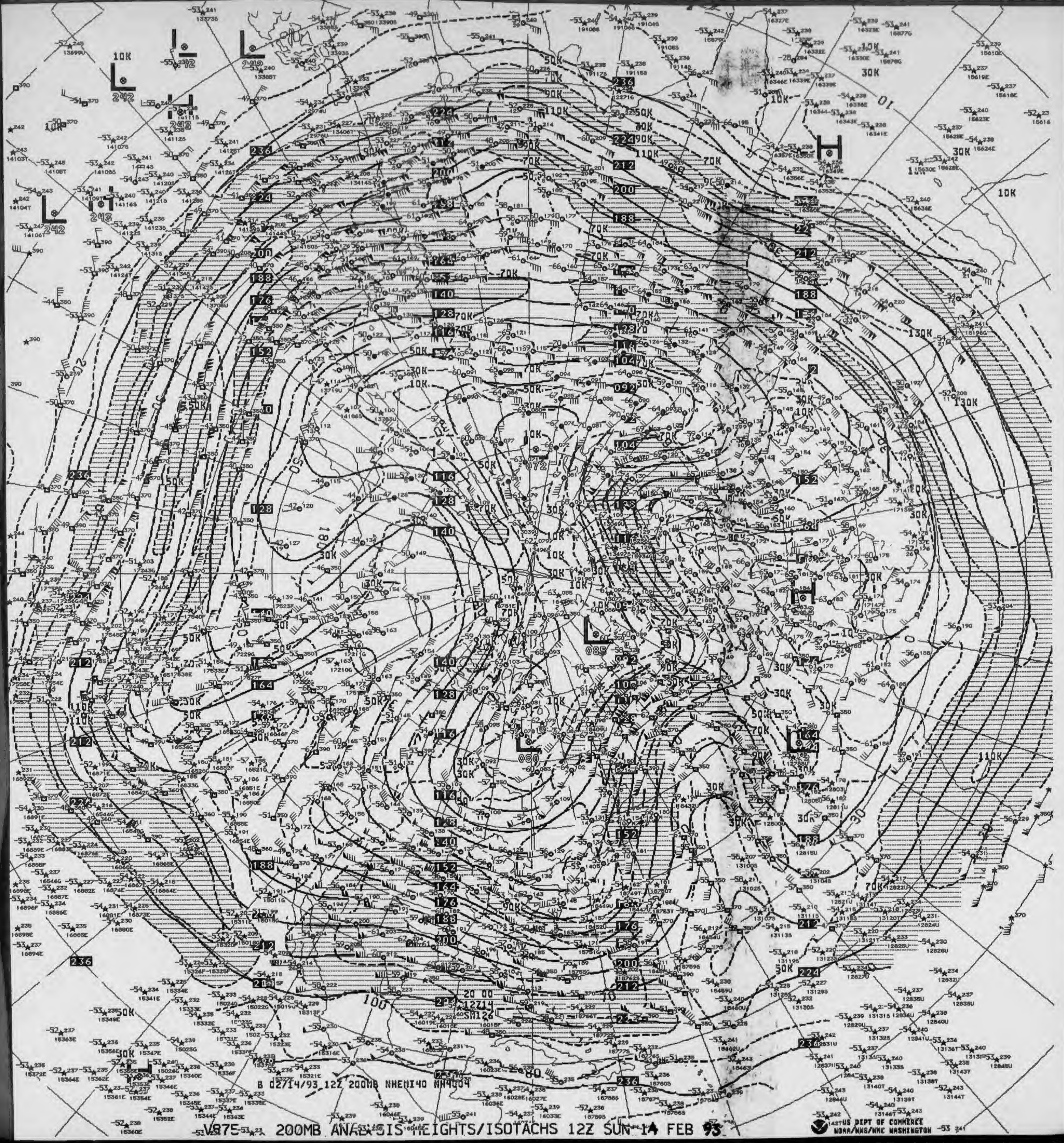

B 02/14/93 12Z 200MB NHEMI40 NH4004

V875 200MB ANALYSIS HEIGHTS/ISOTACHS 12Z SUN 14 FEB 93

US DEPT OF COMMERCE
NOAA/NWS/NMC WASHINGTON

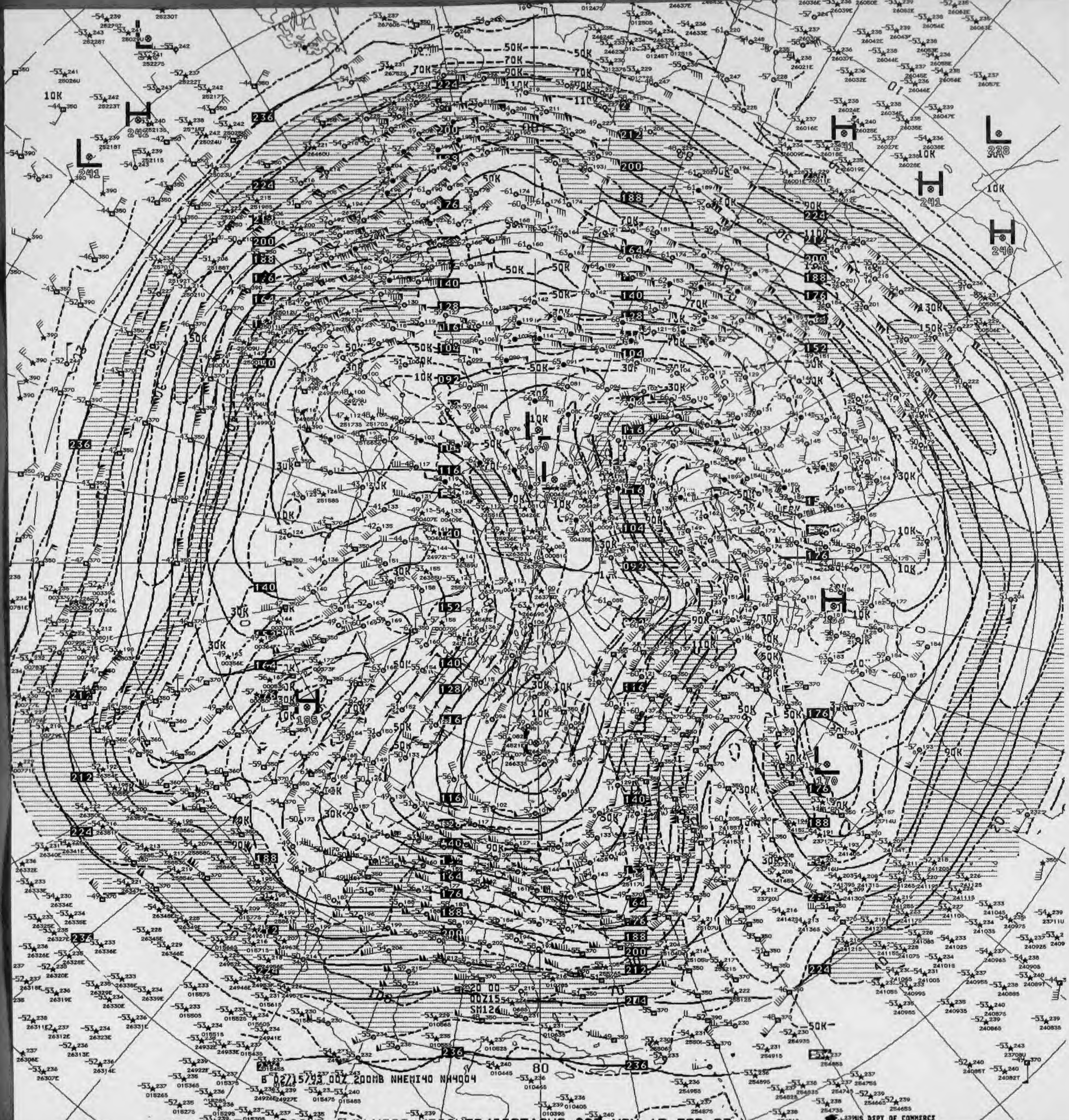
B 02/15/93 00Z 200MB NHEMI40 NH4004
00Z15
SM126
80

25 200MB ANALYSIS HEIGHTS/ISOTACHS 00Z MON 15 FEB 93

US DEPT OF COMMERCE
NOAA/NWS/NMC WASHINGTON

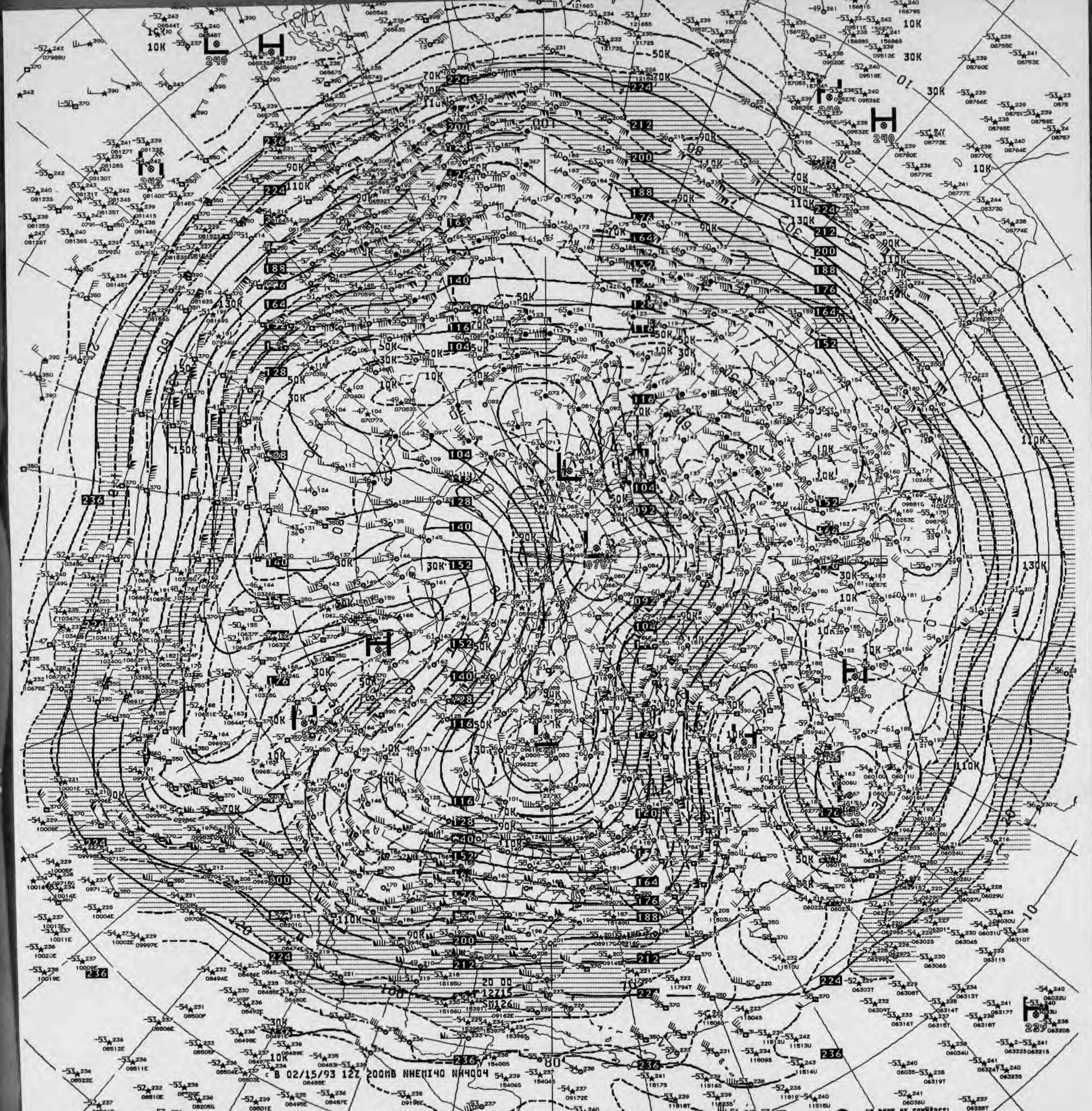
B 02/15/93 12Z 200MB NHEMI40 NH4004

V875 ^^ 200MB ANALYSIS HEIGHTS/ISOTACHS 12Z MON 15 FEB 93

US DEPT OF COMMERCE
NOAA/NWS/NMC WASHINGTON


B 02/16/93 00Z 200MB NHEMI40 NH4004
US DEPT OF COMMERCE
NOAA/NWS/NMC WASHINGTON

200MB [illegible] HEIGHTS/ISOTACHS 00Z TUE 16 FEB 93

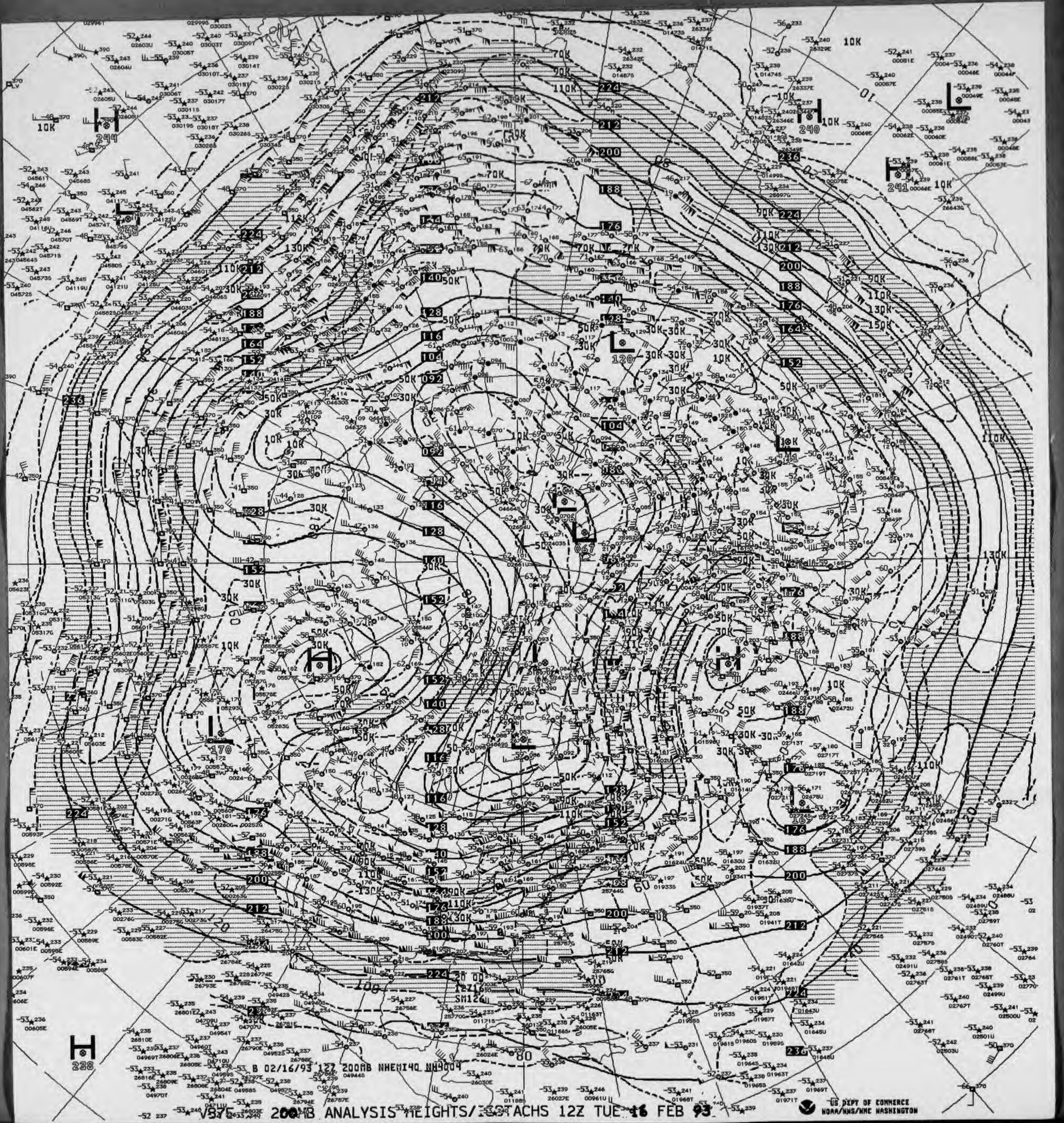

B 02/16/93 12Z 200MB NHEMI40 NH9004

V375 200MB ANALYSIS HEIGHTS/ISOTACHS 12Z TUE 16 FEB 93

US DEPT OF COMMERCE
NOAA/NWS/NMC WASHINGTON

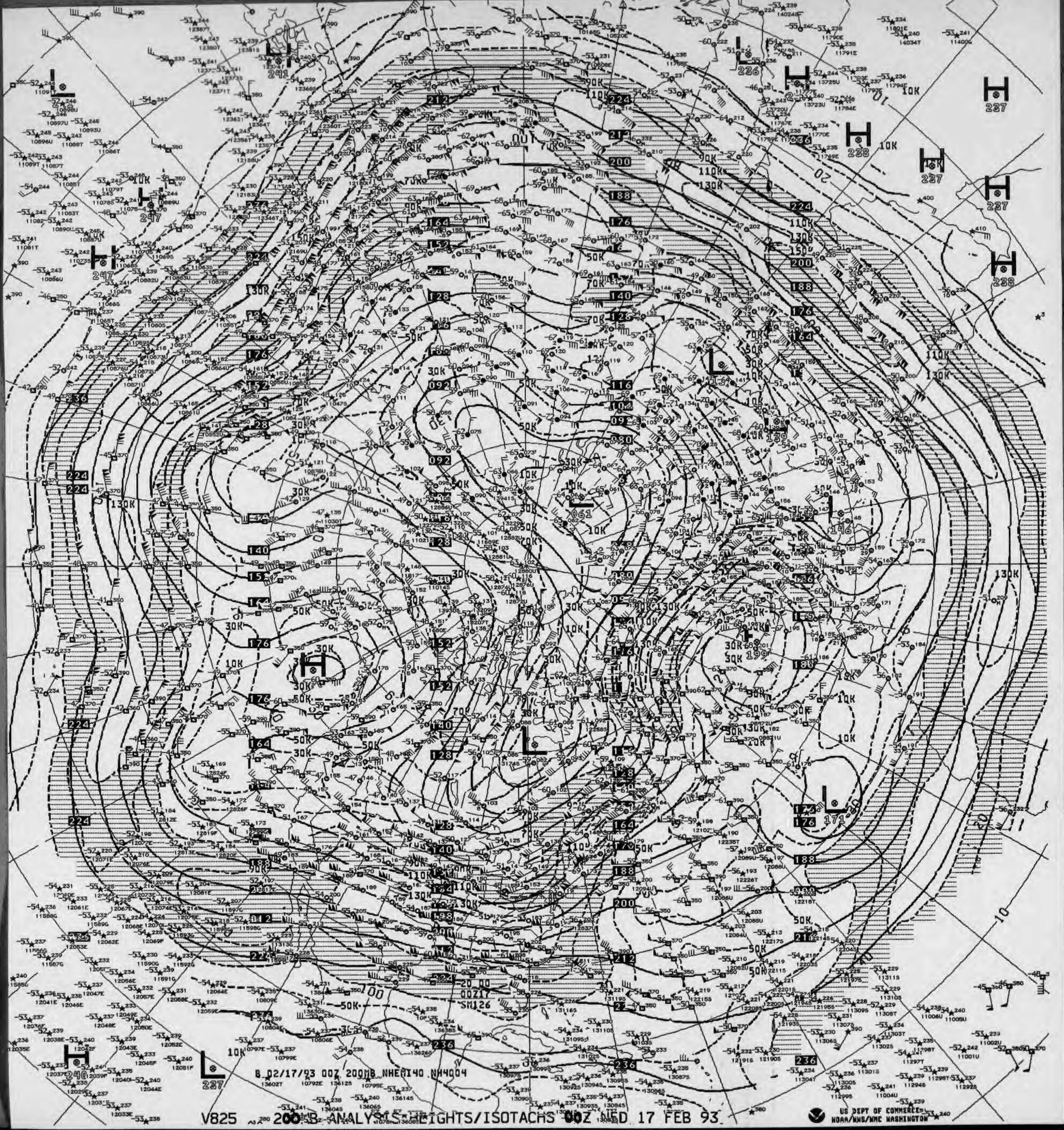
B 02/17/93 00Z 200MB NHEMI40 NH4004
00Z17
SM126

V825 200MB ANALYSIS HEIGHTS/ISOTACHS 00Z WED 17 FEB 93

US DEPT OF COMMERCE
NOAA/NWS/NMC WASHINGTON

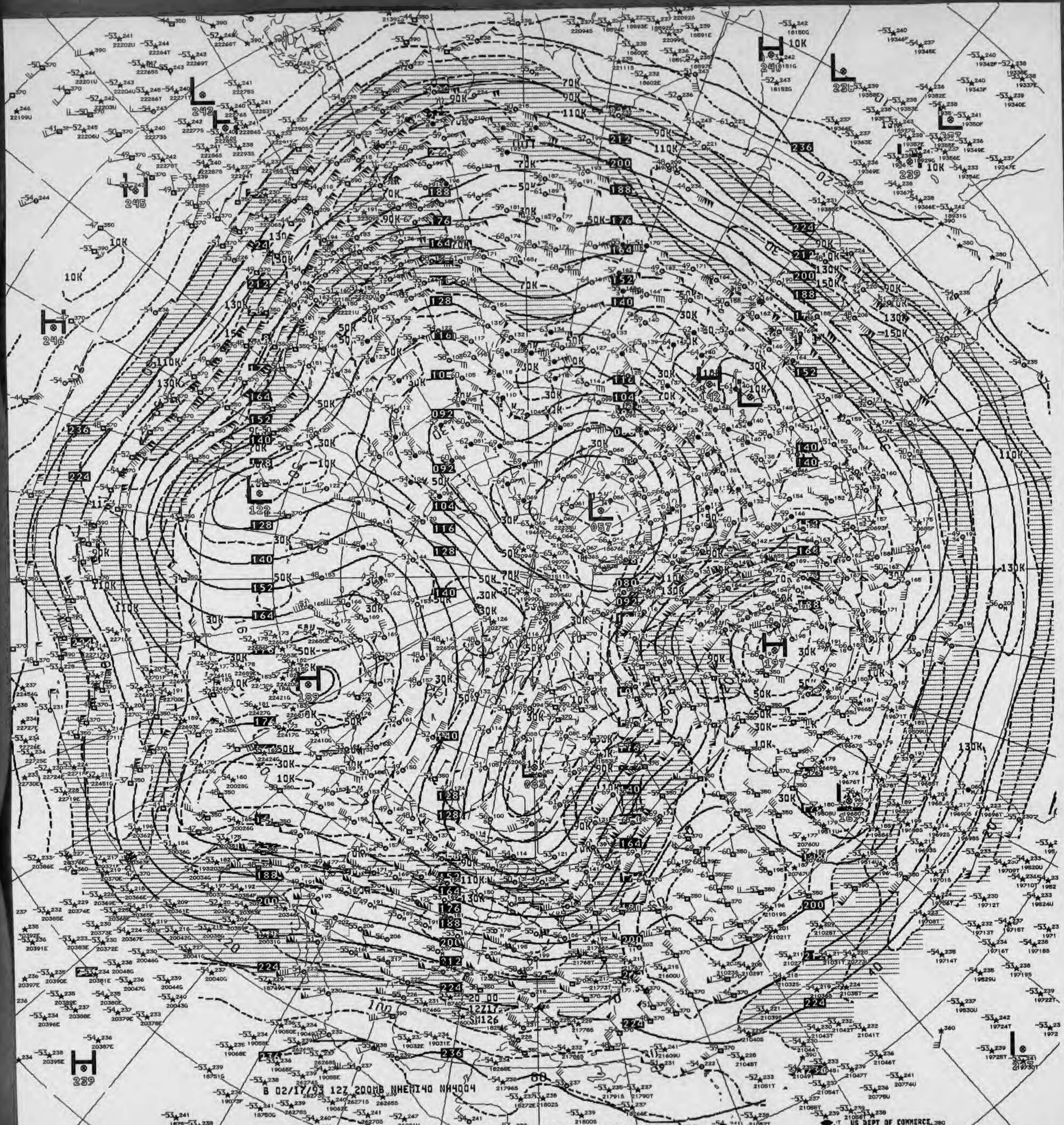
B 02/17/93 12Z 200MB NHEMI40 NH4004
H
L
10K
30K
50K
70K
90K
110K
130K
150K

200MB ANALYSIS HEIGHTS/ISOTACHS 12Z WED 17 FEB 93

US DEPT OF COMMERCE
NOAA/NWS/NMC WASHINGTON

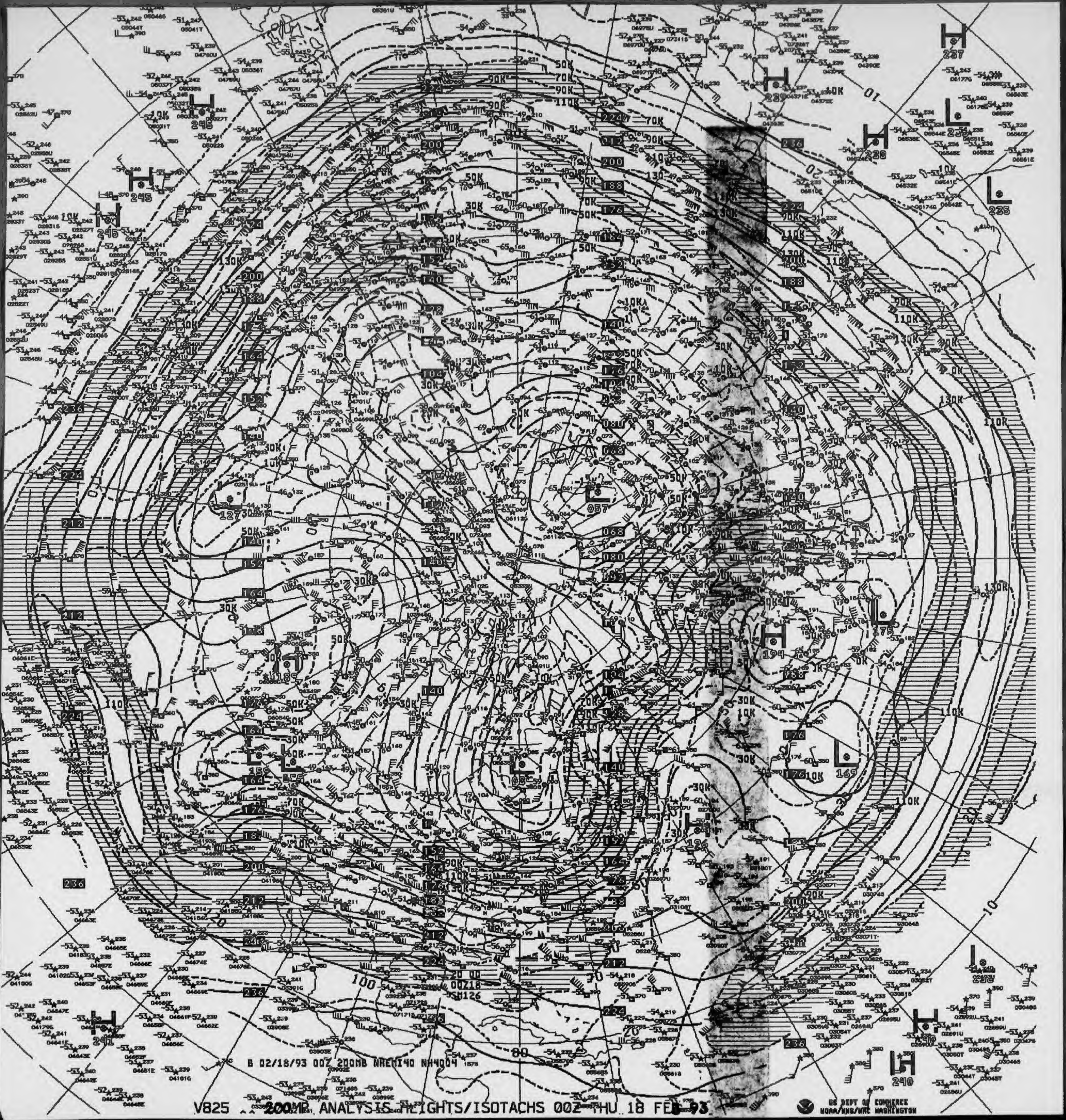
B 02/18/93 00Z 200MB NHEMI40 NA4004
H 237
H 239
L 235
H 238
H 245
H 245
H 245
L 057
H 194
L 175
L 169
L 159
L 189
H 196
H 241
H 240
50K
70K
90K
110K
130K

V825 200MB ANALYSIS HEIGHTS/ISOTACHS 00Z THU 18 FEB 93

US DEPT OF COMMERCE
NOAA/NWS/NMC WASHINGTON

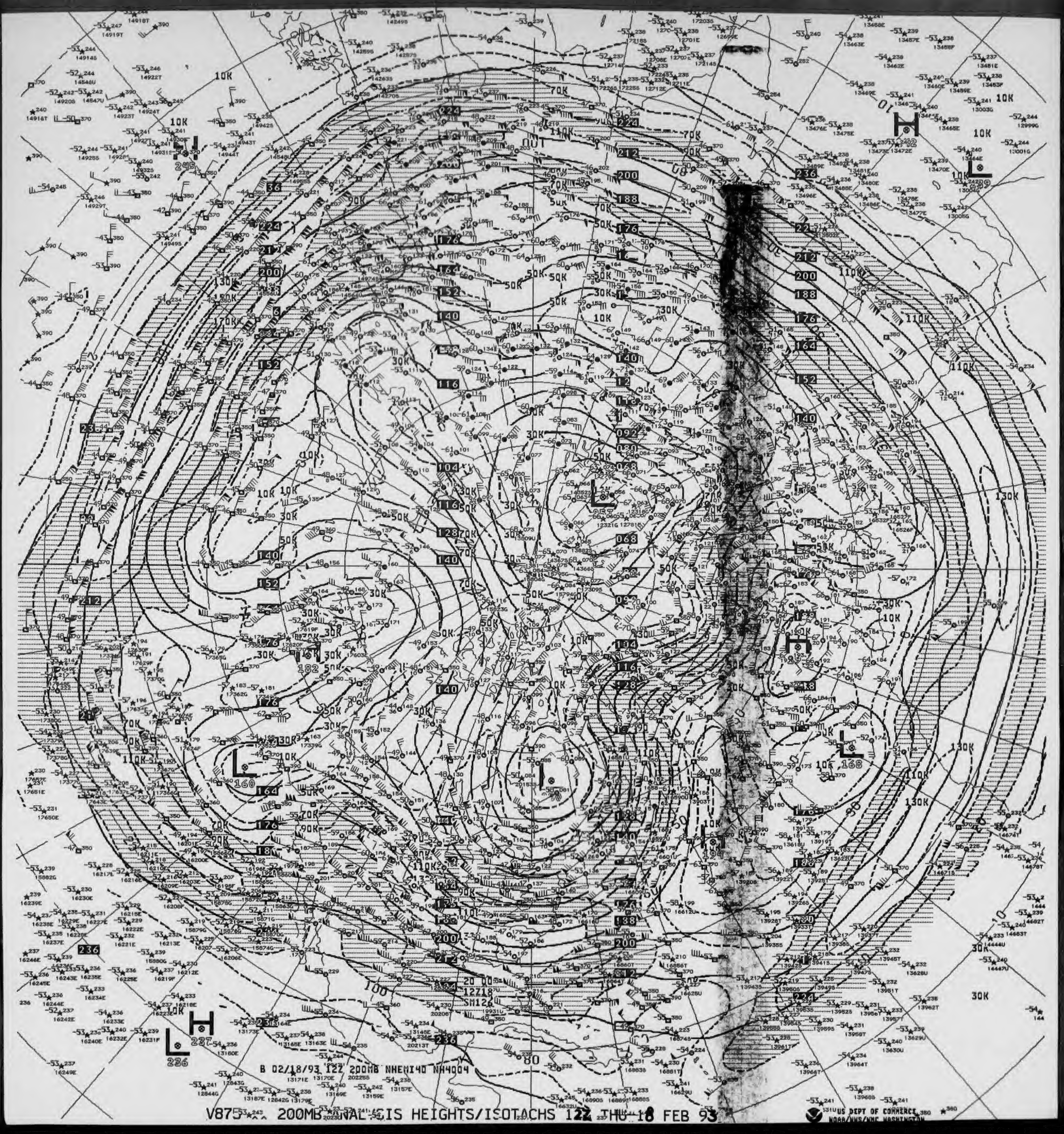

B 02/18/93 12Z 200MB NHEMI40 NH4004

V875 200MB ANALYSIS HEIGHTS/ISOTACHS 12Z THU 18 FEB 93

US DEPT OF COMMERCE NOAA/NWS/NMC WASHINGTON

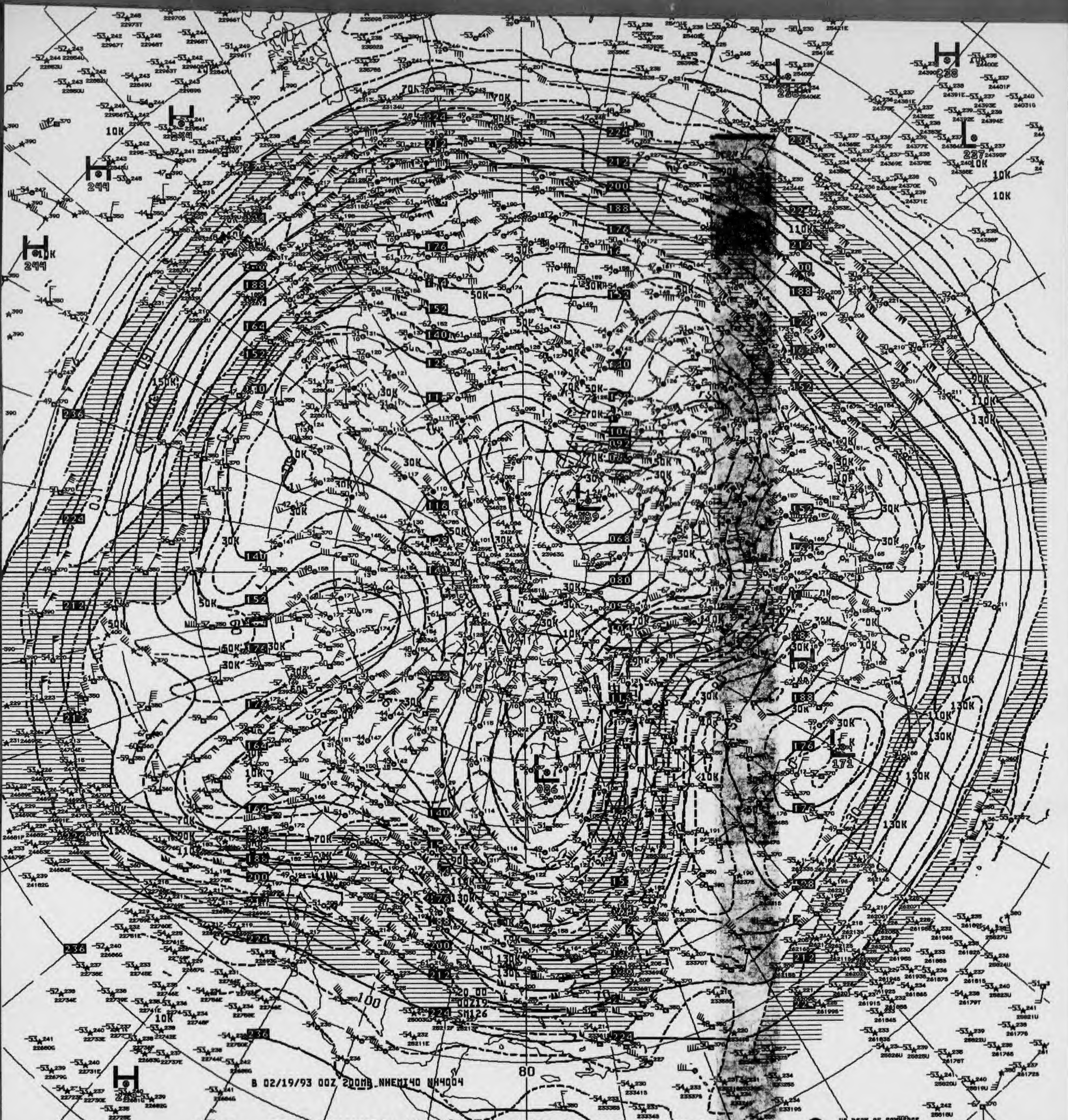
B 02/19/93 00Z 200MB NHEMI40 NH4004
80
H
L
10K
30K
50K
70K
110K
130K
150K

V825 .. 200MB ANALYSIS HEIGHTS/ISOTACHS 00Z FRI 19 FEB 93

US DEPT OF COMMERCE
NOAA/NWS/NMC WASHINGTON

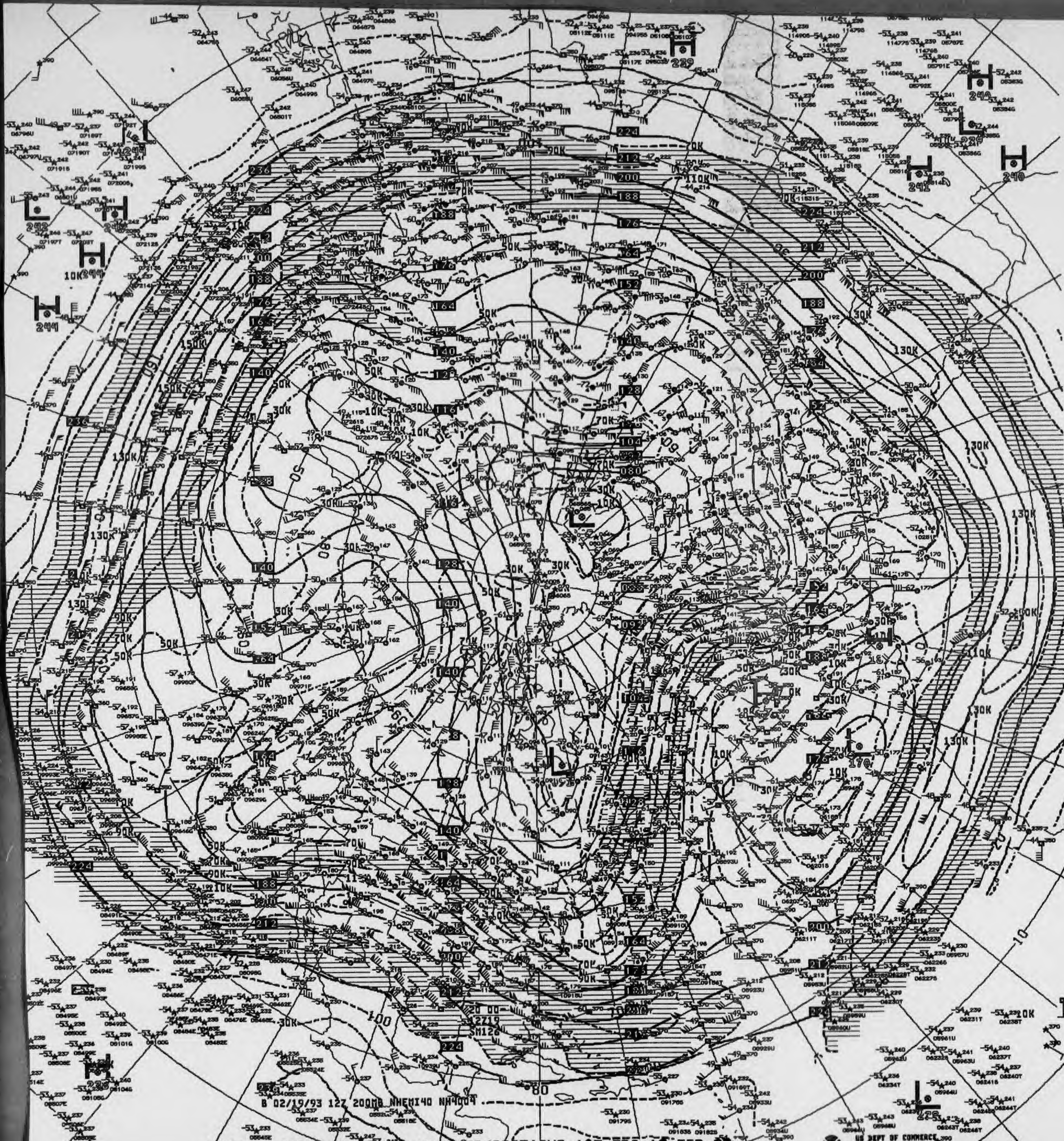

B 02/19/93 12Z 200MB NHEMI40 NH4004

V875 ^^ 200MB ANALYSIS HEIGHTS/ISOTACHS 12Z FRI 19 FEB 93

US DEPT OF COMMERCE
NOAA/NWS/NMC WASHINGTON

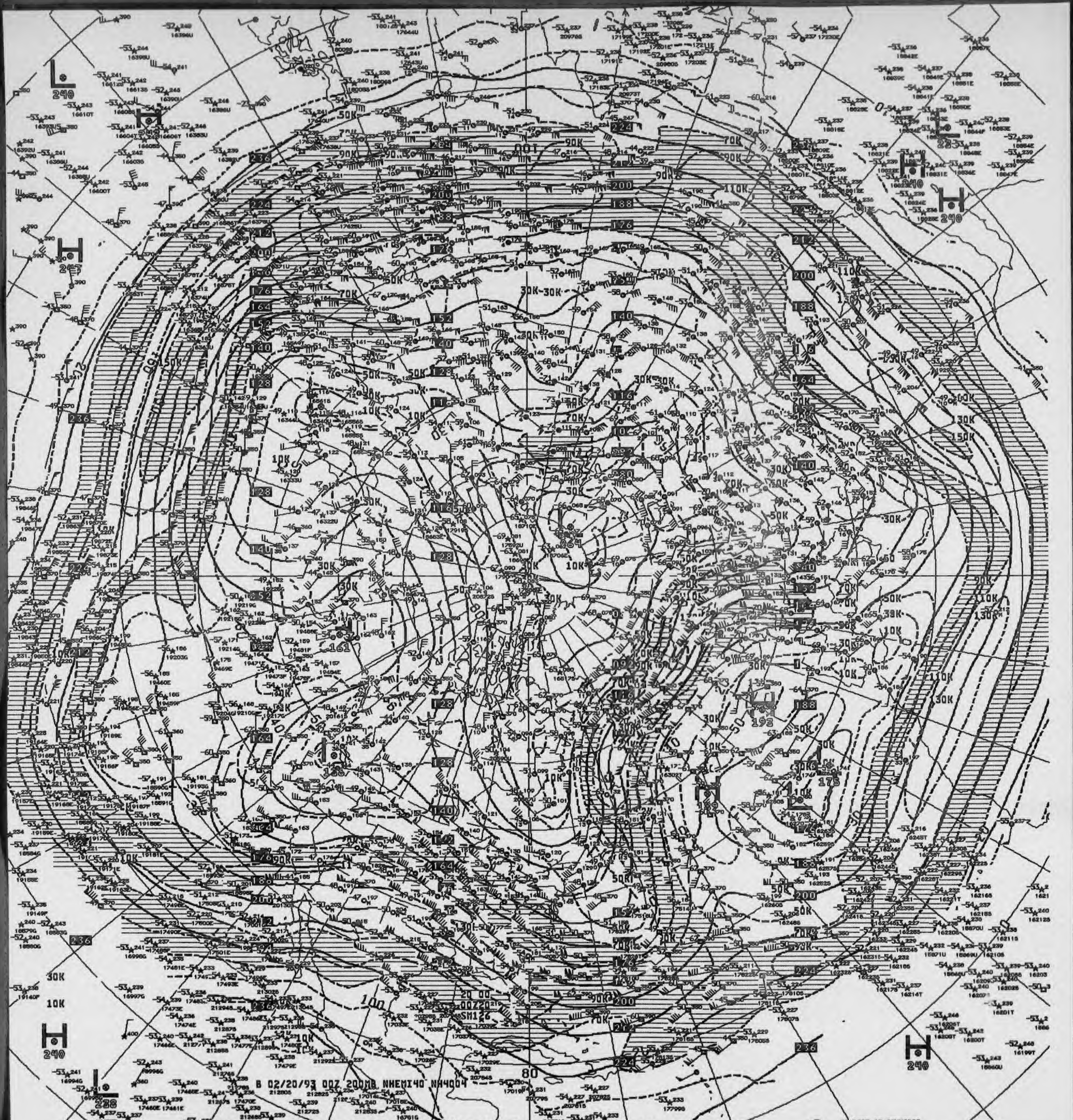
L
240
H
247
H
240
L
238
H
240
H
240
B 02/20/93 00Z 200MB NHEMI40 NH4004
10K
30K
50K
70K
90K
110K
130K
150K
80
100

325 .. 200MB ANALYSIS HEIGHTS/ISOTACHS 00Z SAT 20 FEB 93

US DEPT OF COMMERCE
NOAA/NWS/NMC WASHINGTON

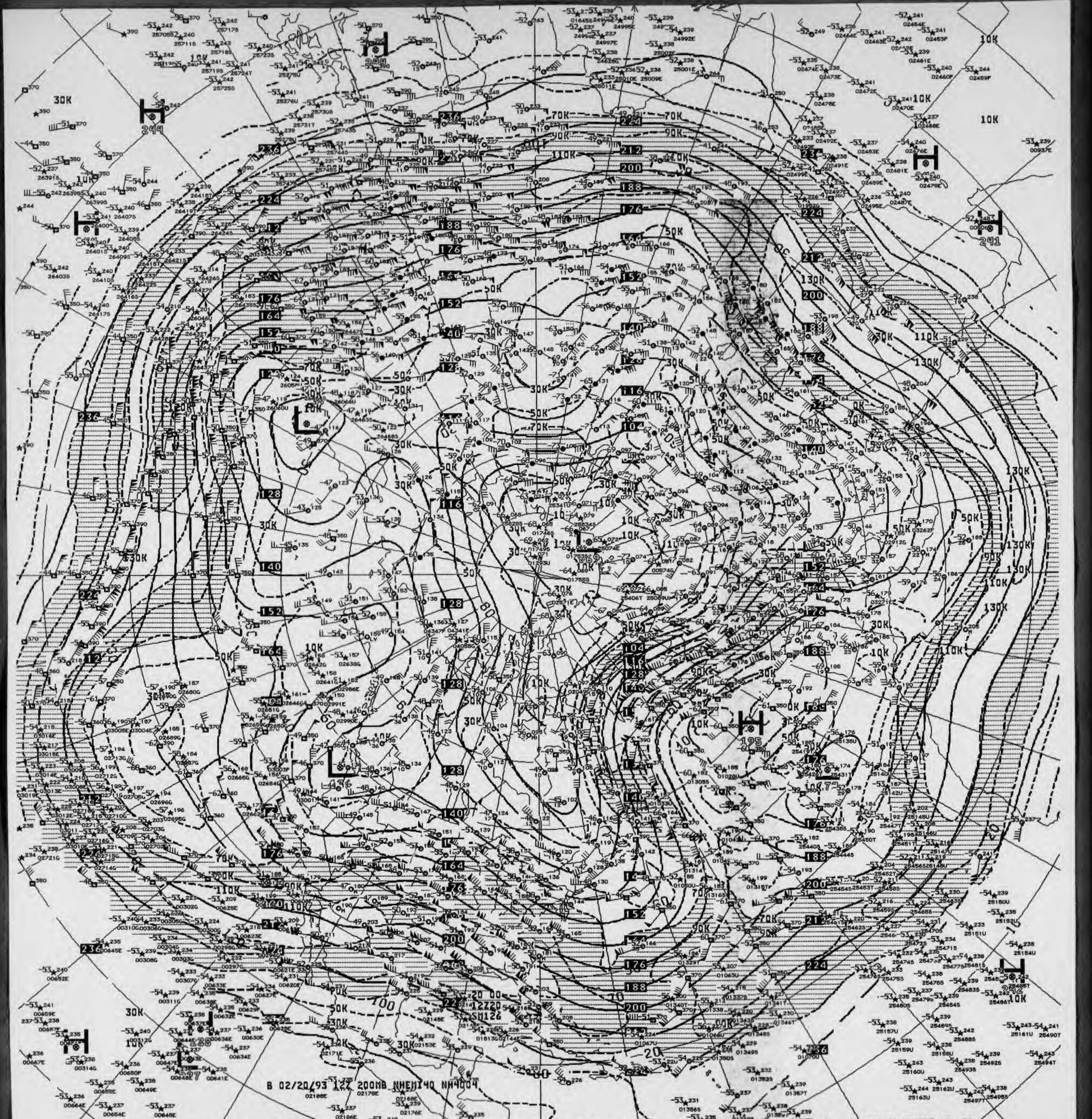
B 02/20/93 12Z 200MB NHEMI40 NH4004

V875 200MB ANALYSIS HEIGHTS/ISOTACHS 12Z SAT 20 FEB 93

US DEPT OF COMMERCE
NOAA/NWS/NMC WASHINGTON

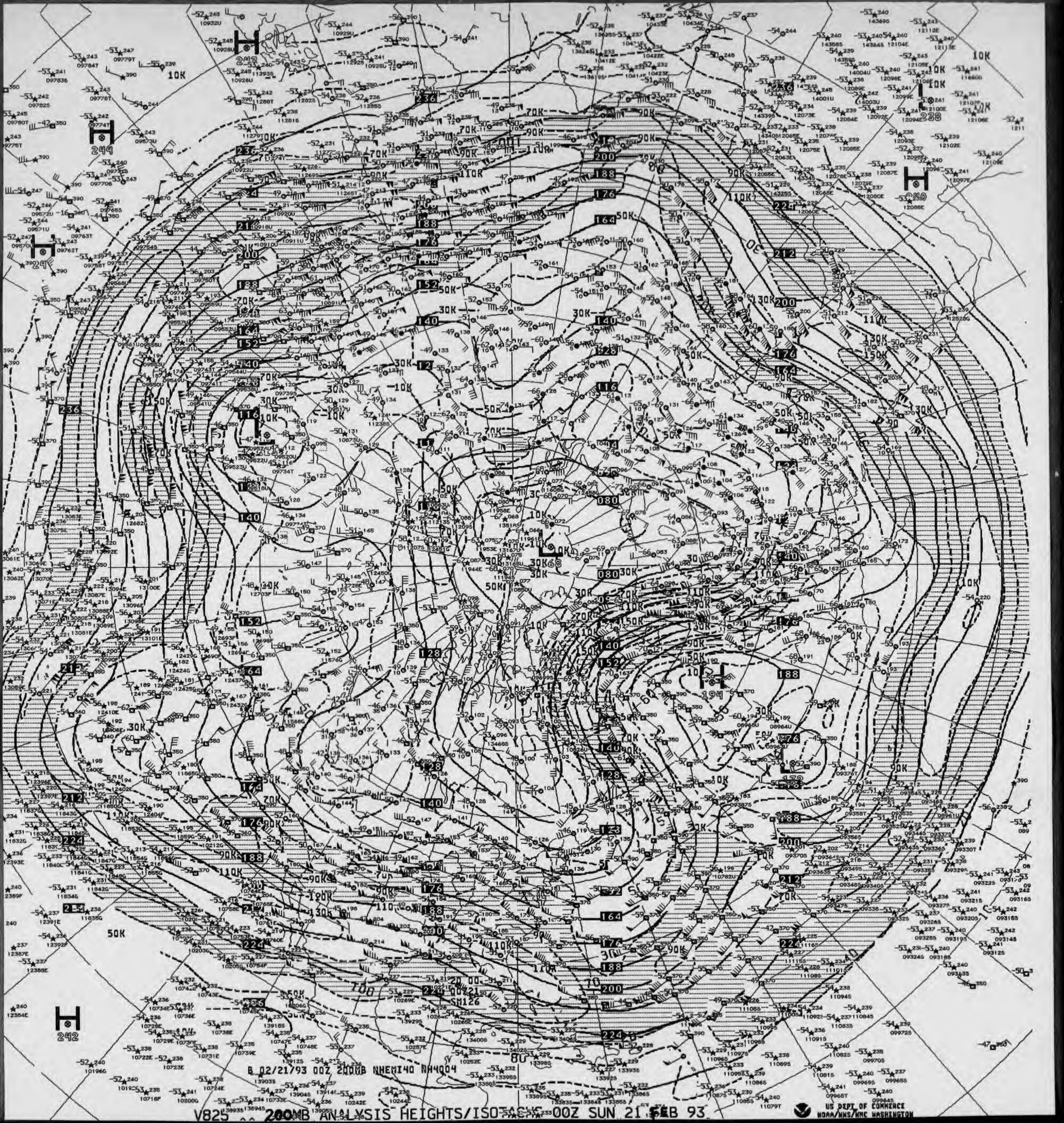

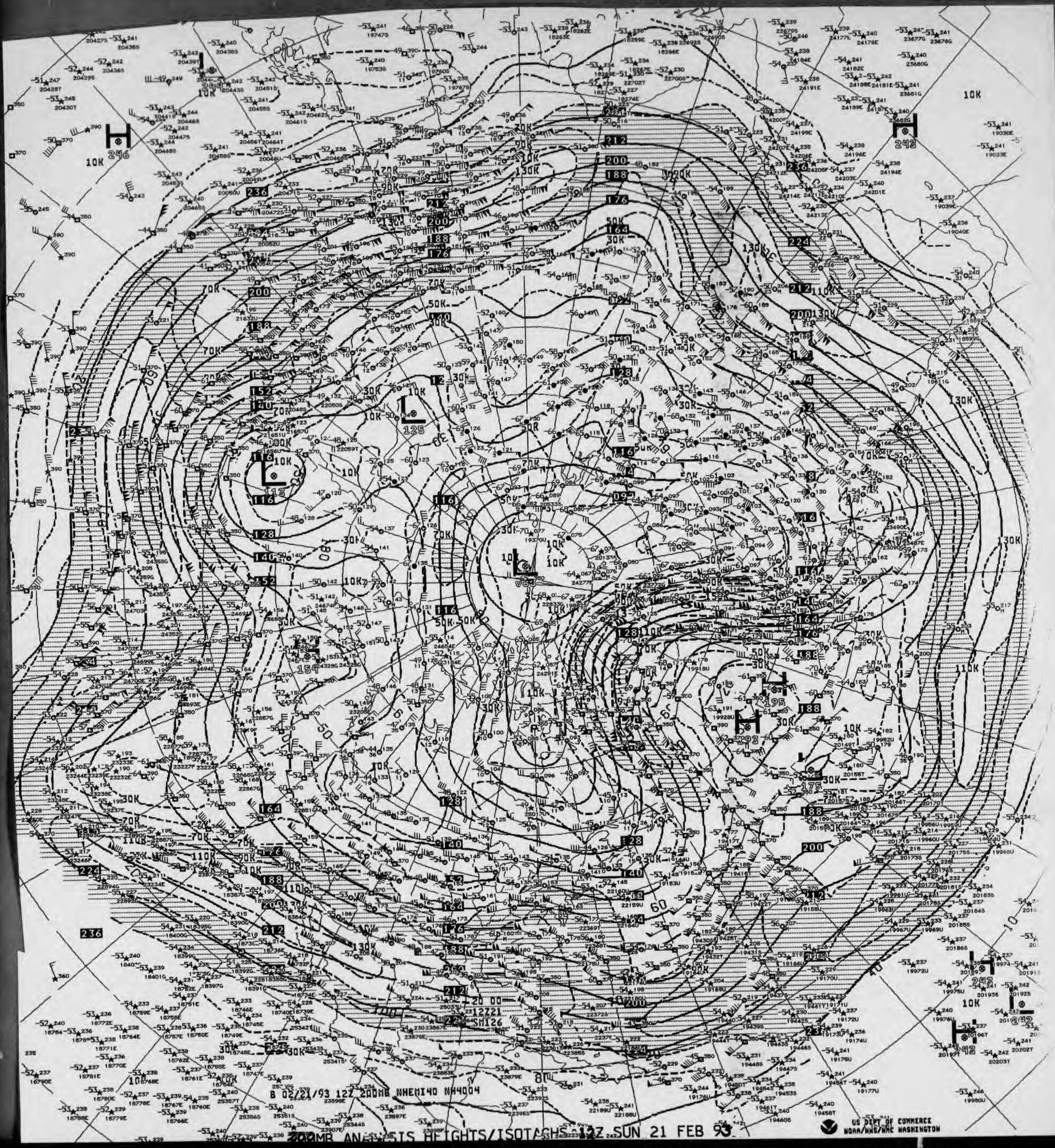
H
246
10K
H
242
L
125
L
113
L
083
H
193
H
195
H
242
H
242
L
242
236
224
212
200
188
176
164
152
140
128
116
092
130K
110K
90K
70K
50K
30K
10K

B 02/21/93 12Z 200MB NHEMI40 NH4004

200MB ANALYSIS HEIGHTS/ISOTACHS 12Z SUN 21 FEB 93

US DEPT OF COMMERCE
NOAA/NWS/NMC WASHINGTON

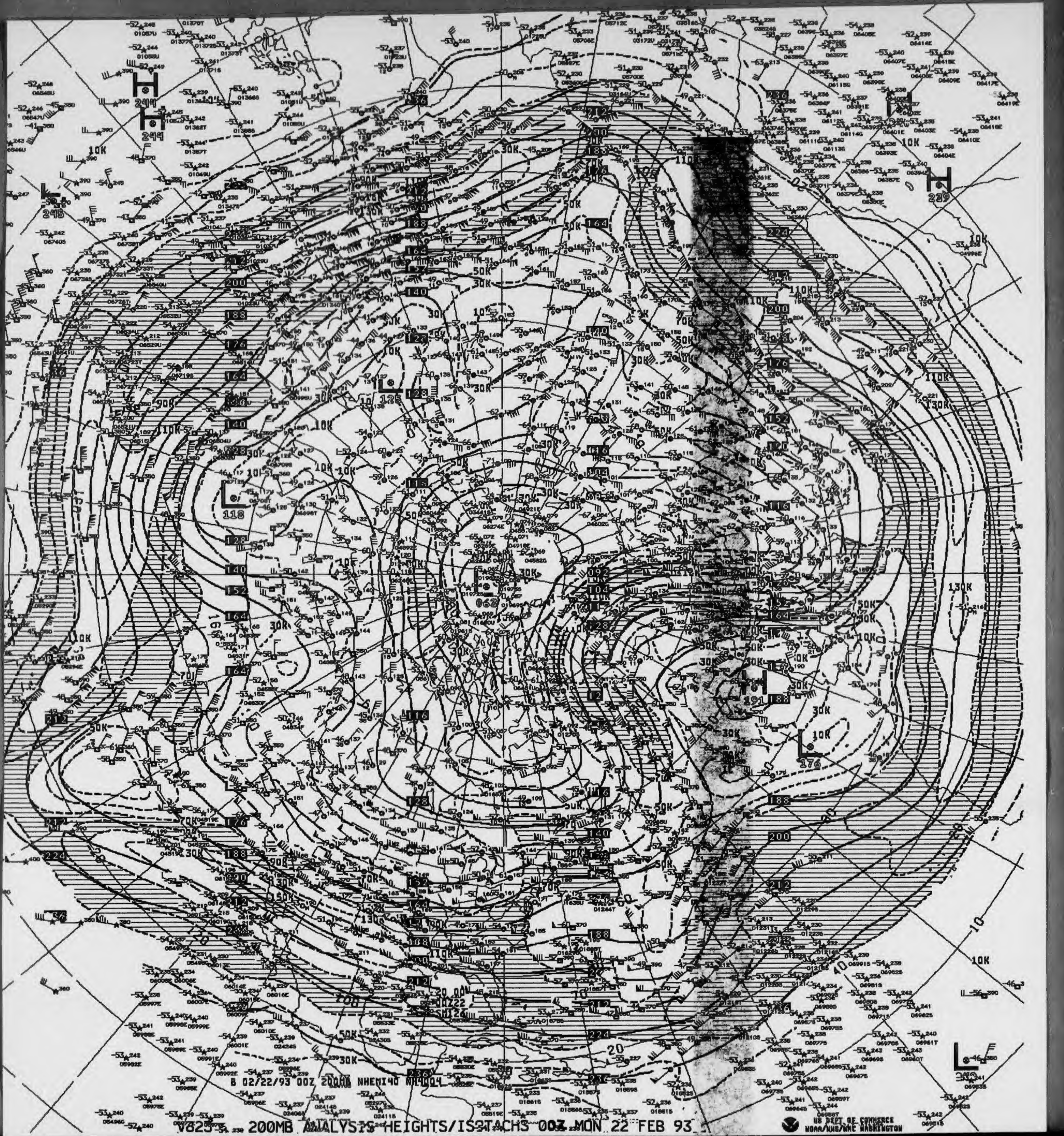
H 244
H 244
L 245
L 125
L 118
L 062
H 191
L 176
H 239
10K
30K
50K
70K
90K
110K
130K

B 02/22/93 00Z 200MB NHEMI40 NH4004

V825 200MB ANALYSIS HEIGHTS/ISOTACHS 00Z MON 22 FEB 93

US DEPT OF COMMERCE
NOAA/NWS/NMC WASHINGTON

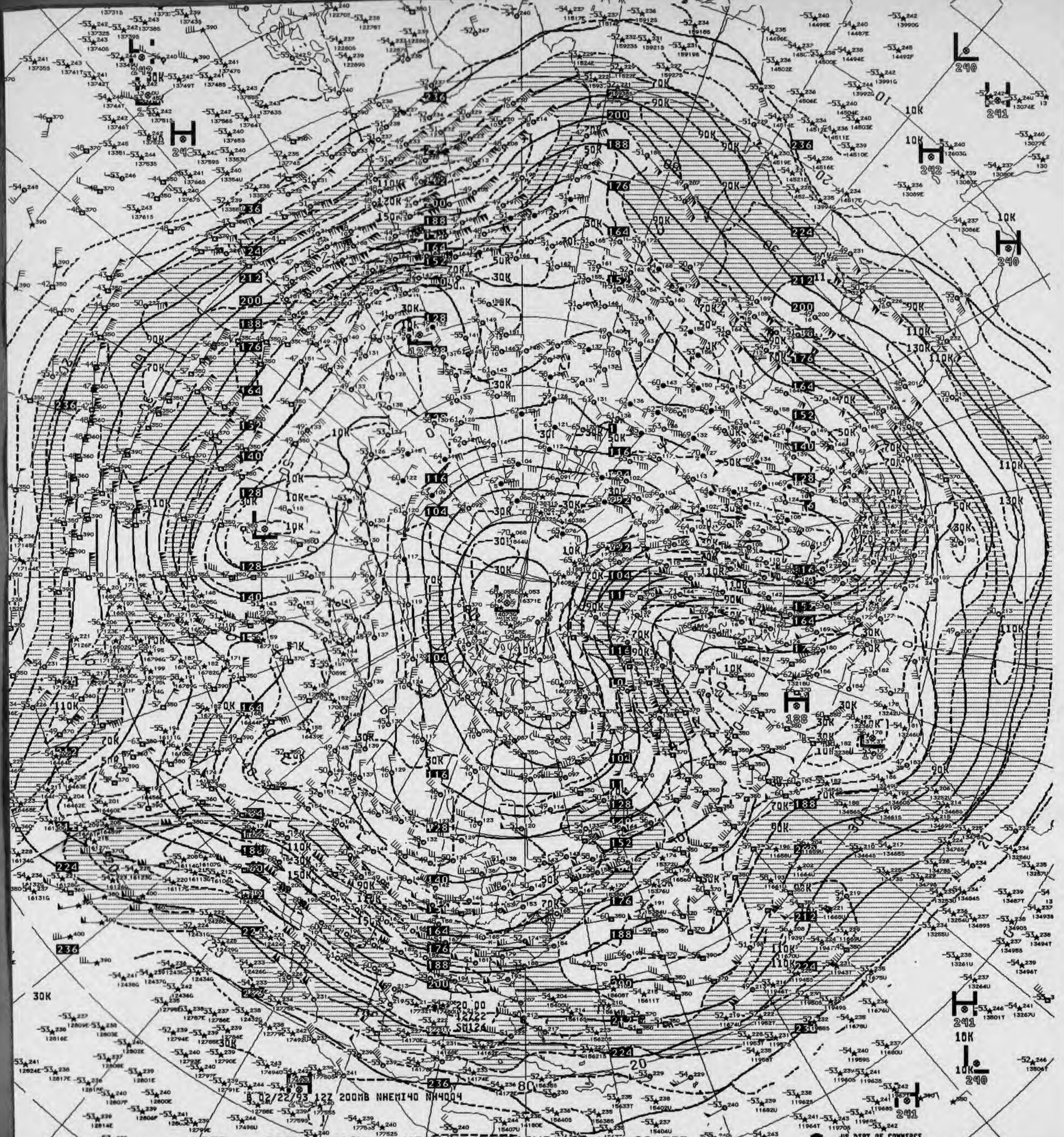
B 02/22/93 12Z 200MB NHEMI40 NH4004

VE35 200MB ANALYSIS HEIGHTS/ISOTACHS 12Z MON 22 FEB 93

US DEPT OF COMMERCE
NOAA/NWS/NMC WASHINGTON

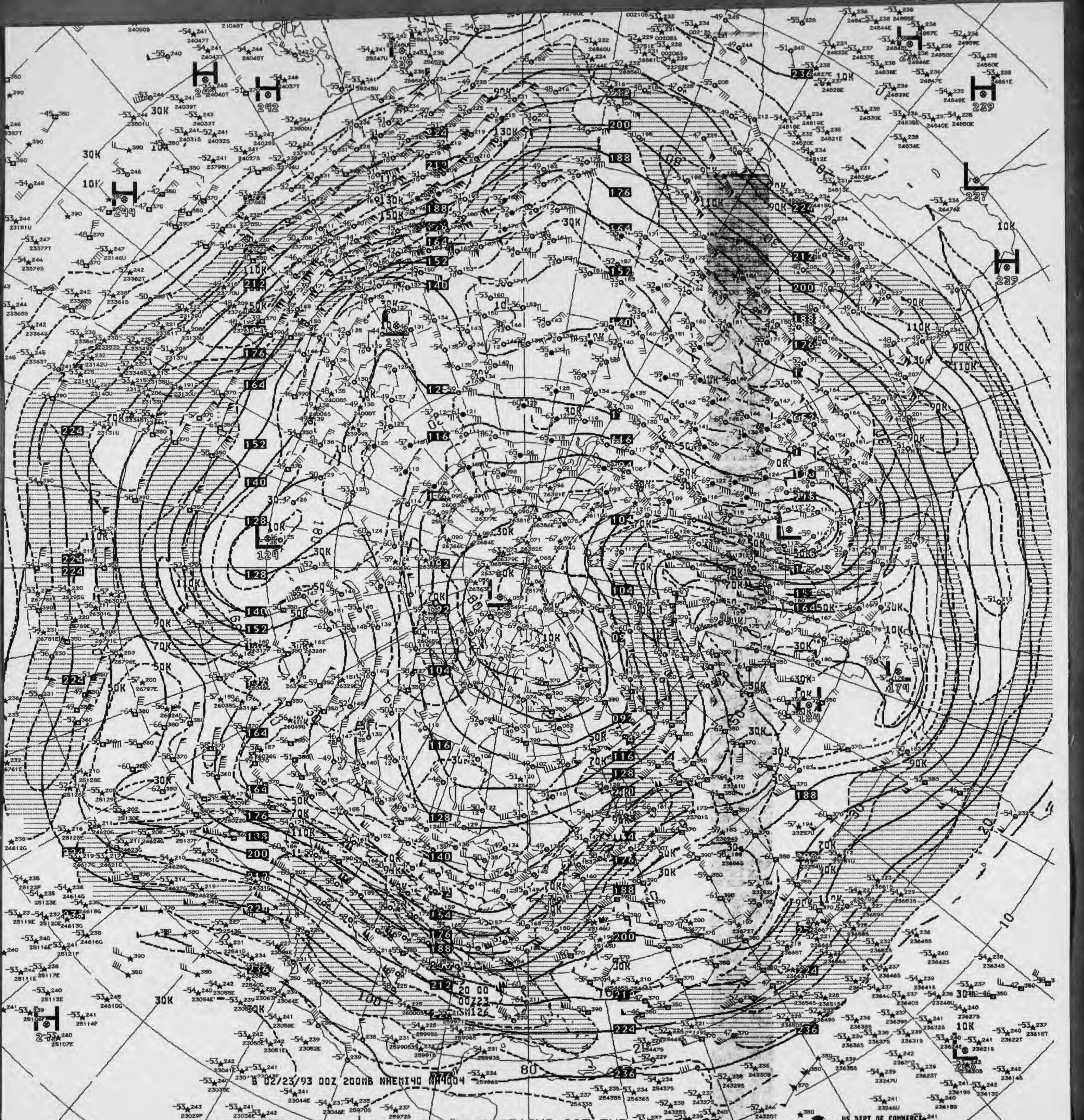
B 02/23/93 00Z 200MB NHEMI40 NA4004
20 00
00Z23
SM126
US DEPT OF COMMERCE
NOAA/NWS/NMC WASHINGTON

V825 ^^ 200MB ANALYSIS HEIGHTS/ISOTACHS 00Z TUE 23 FEB 93

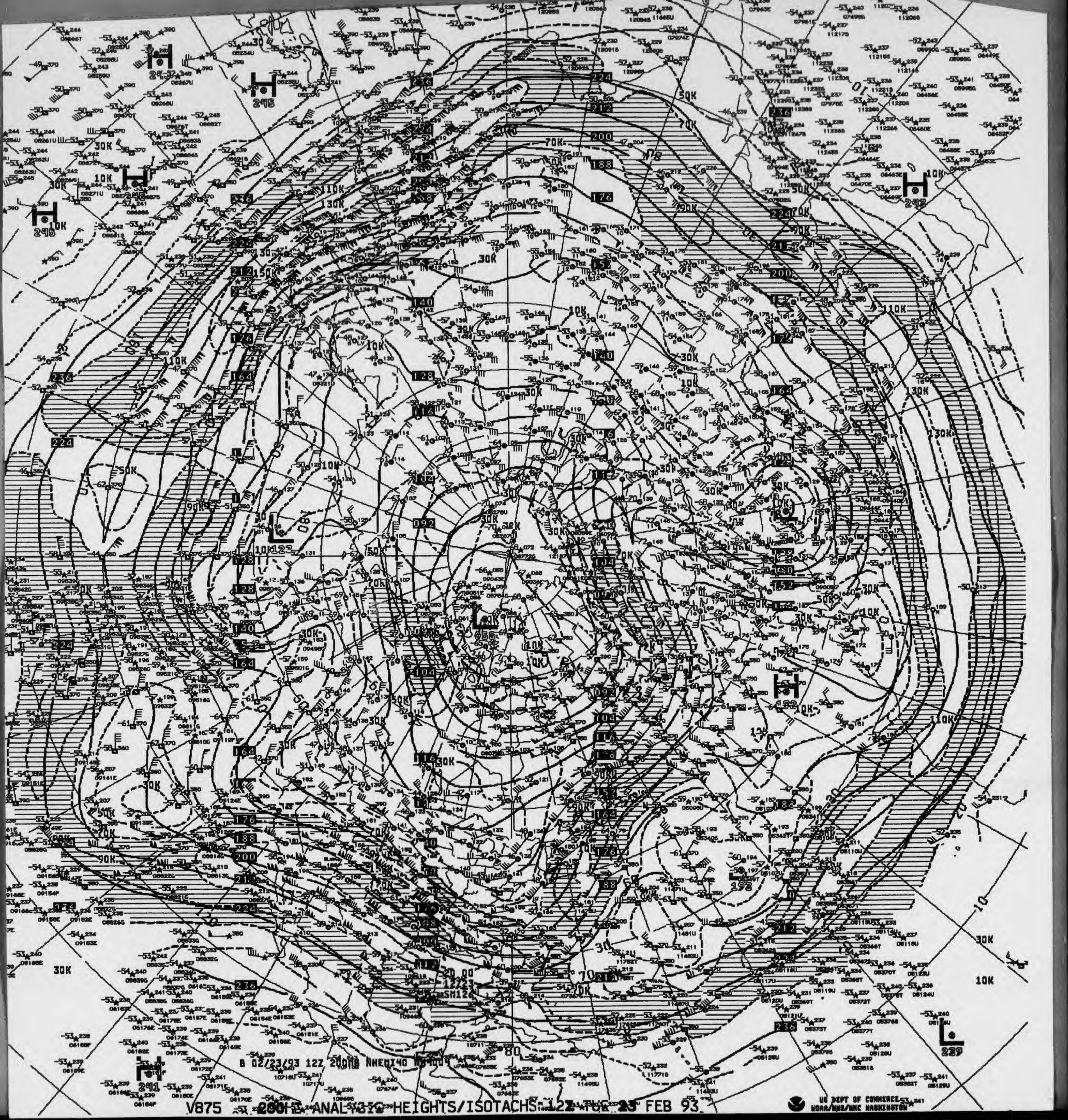
B 02/23/93 12Z 200MB NHEMI40
US DEPT OF COMMERCE
NOAA/NWS/NMC WASHINGTON

V875 200MB ANALYSIS HEIGHTS/ISOTACHS 12Z TUE 23 FEB 93

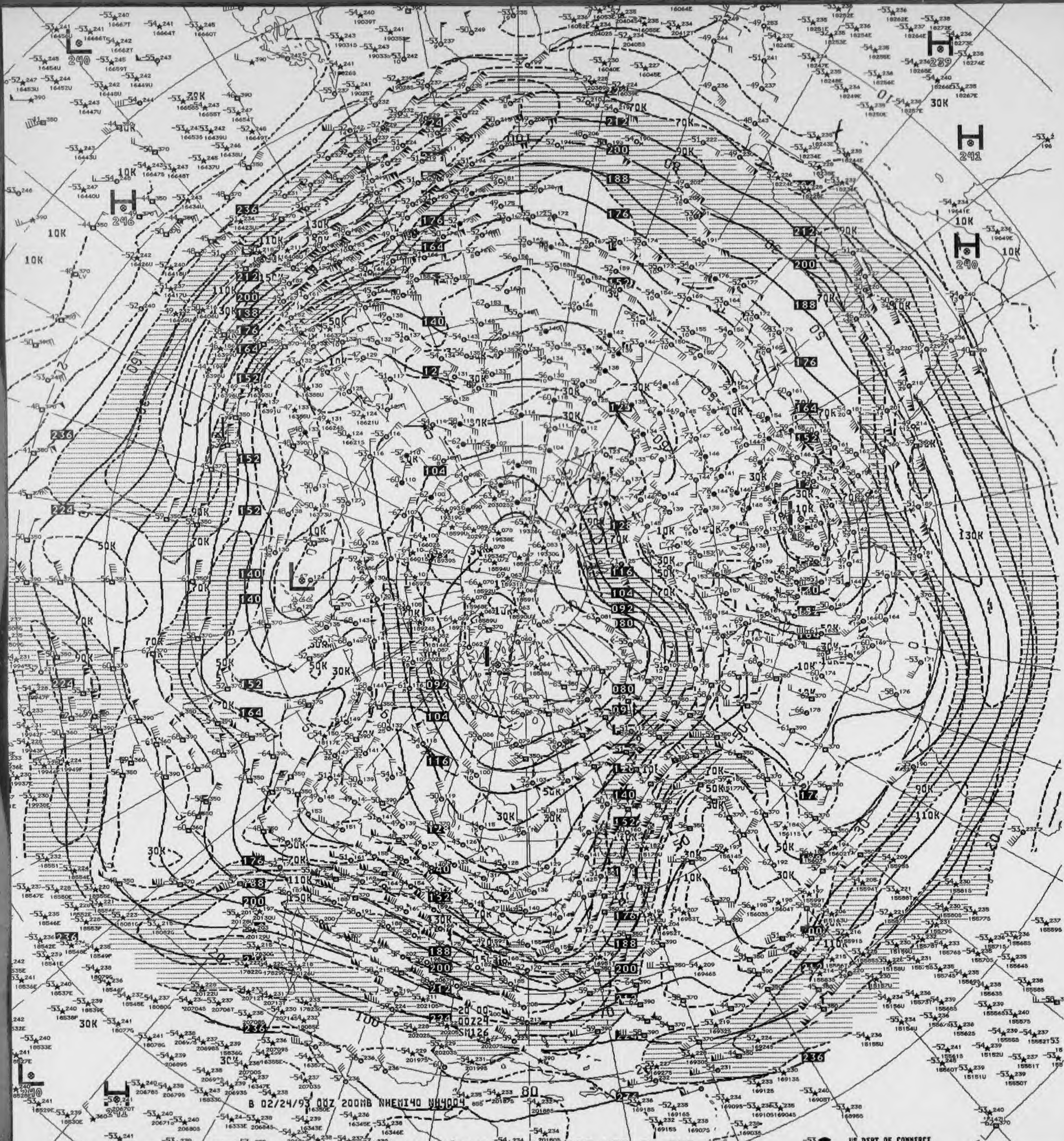
B 02/24/93 00Z 200MB NHEMI40 NH4004

V628 200MB ANALYSIS HEIGHTS/ISOTACHS 00Z WED 24 FEB 93

US DEPT OF COMMERCE
NOAA/NWS/NMC WASHINGTON

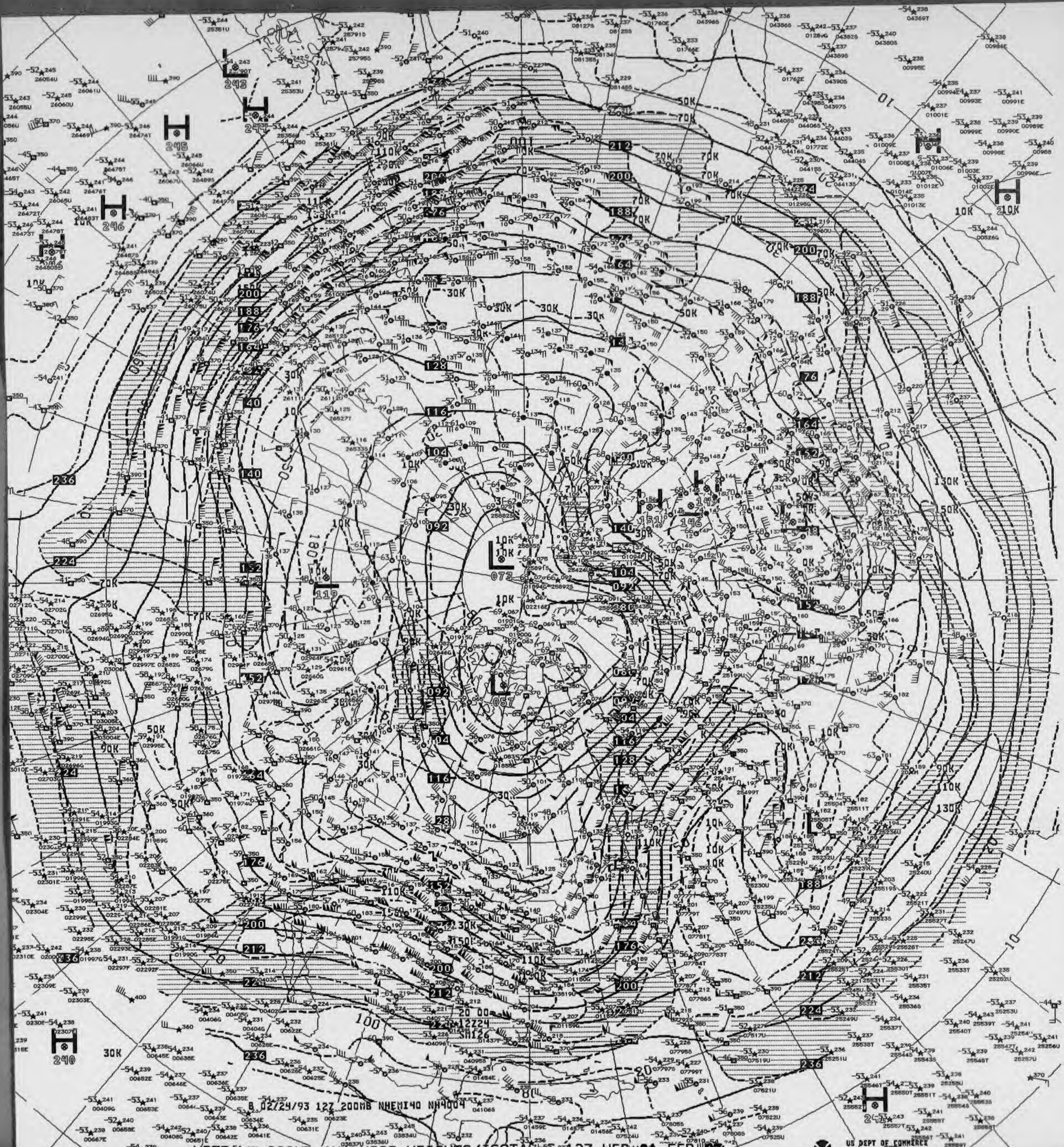
B 02/24/93 12Z 200MB NHEMI40 NH4004
H
243
245
246
240
210K
L
073
057
119
146
151
30K
50K
70K
90K
110K
130K
10K
236
224
212
200
188
176
164
152
140
128
116
104
092
080

V876 200MB ANALYSIS HEIGHTS/ISOTACHS 12Z WED 24 FEB 93

US DEPT OF COMMERCE
NOAA/NWS/NMC WASHINGTON


02/25/93 00Z 200MB NHEMI40 NH4004

V825 200MB ANALYSIS HEIGHTS/ISOTACHS 00Z THU 25 FEB 93

US DEPT OF COMMERCE
NOAA/NWS/NMC WASHINGTON

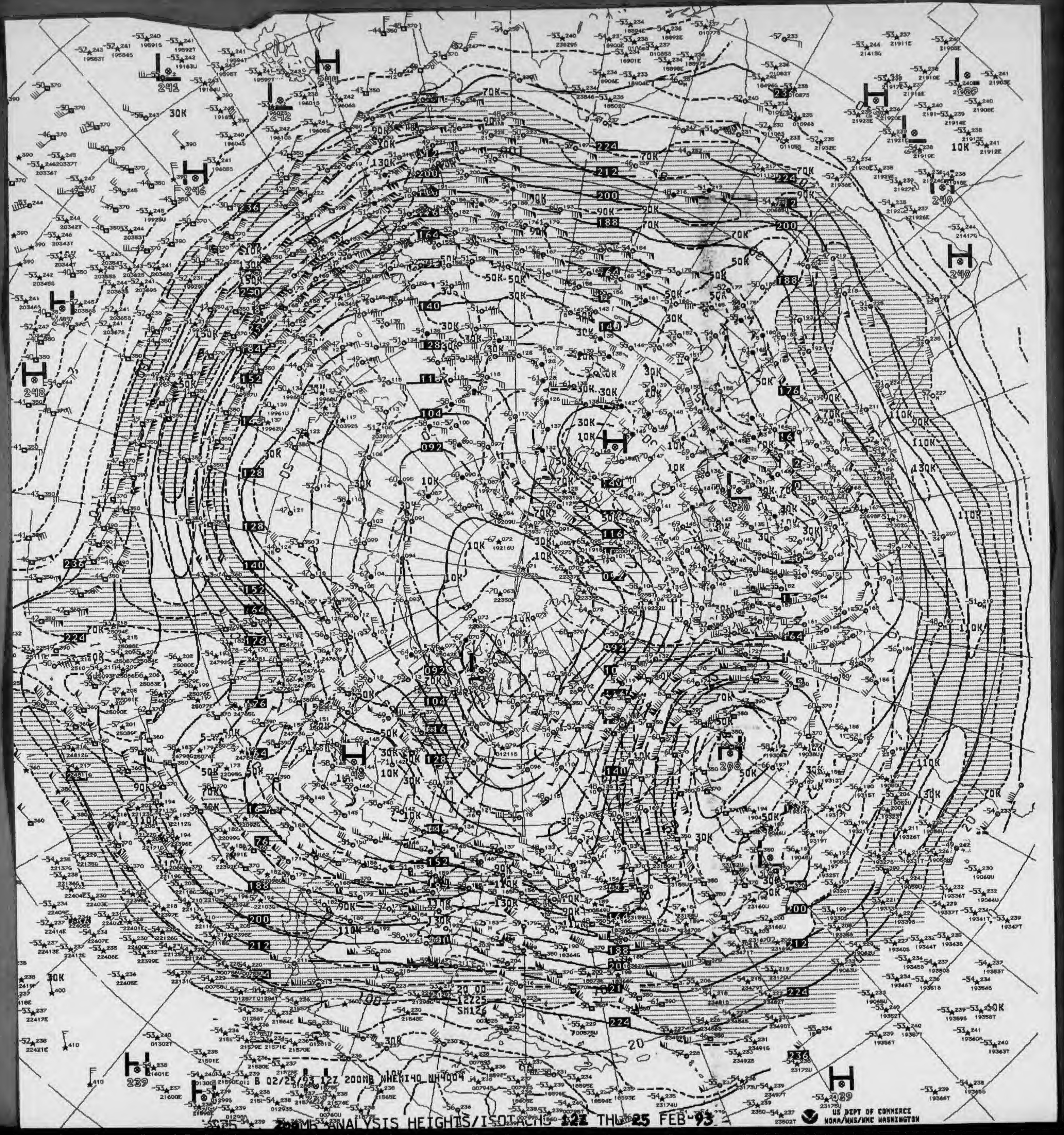

B 02/25/93 12Z 200MB NHEMI40 NH4004

200MB ANALYSIS HEIGHTS/ISOTACHS 12Z THU 25 FEB 93

US DEPT OF COMMERCE
NOAA/NWS/NMC WASHINGTON


B 02/26/93 00Z 200MB NHEMI40 NH4004

V825 .. 200MB ANALYSIS HEIGHTS/ISOTACHS 00Z FRI 26 FEB 93

US DEPT OF COMMERCE NOAA/NWS/NMC WASHINGTON

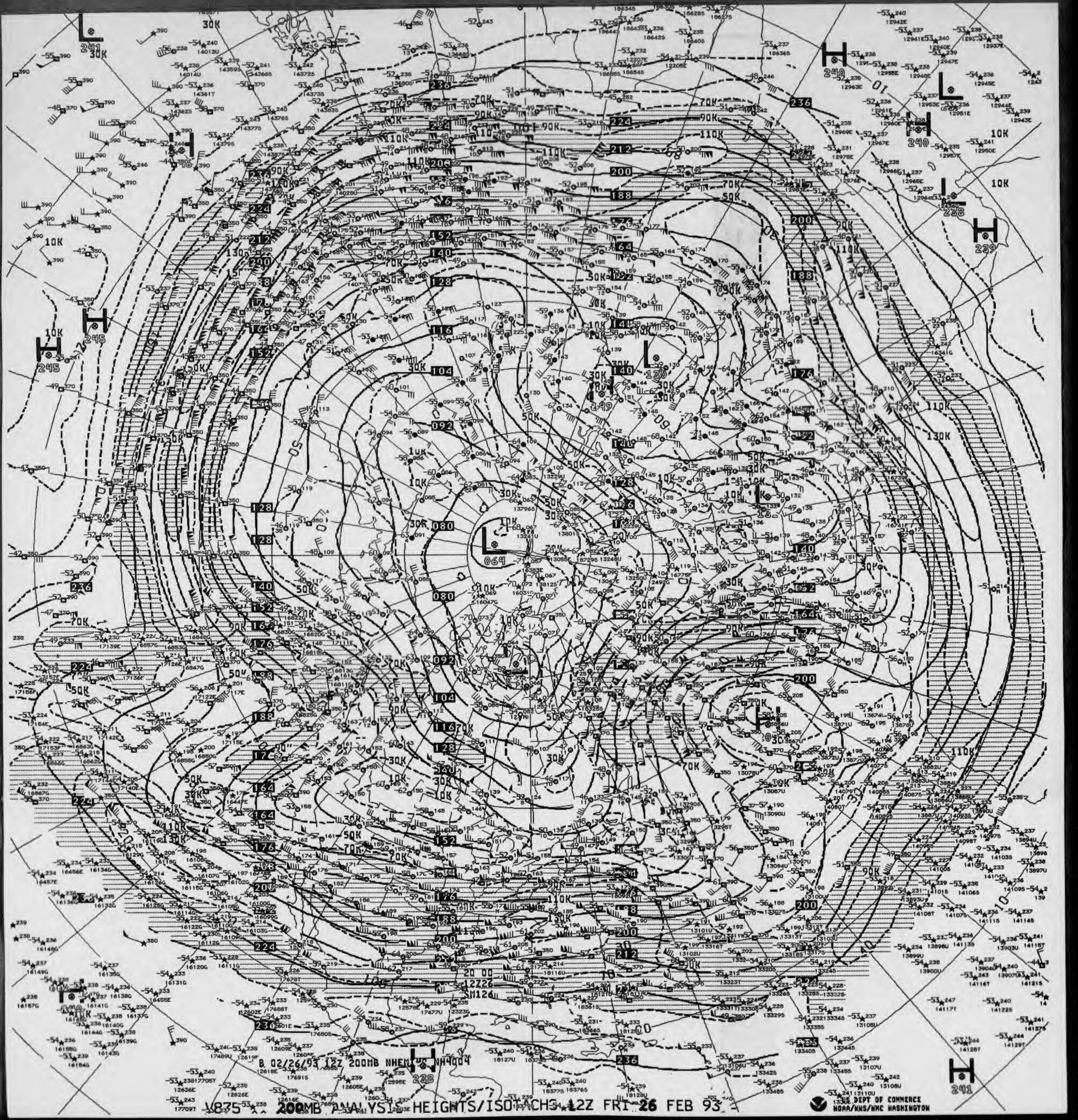

B 02/26/93 12Z 200MB NHEMI NH4004

V875 200MB ANALYSIS HEIGHTS/ISOTACHS 12Z FRI 26 FEB 93

US DEPT OF COMMERCE
NOAA/NWS/NMC WASHINGTON


B 02/27/93 00Z 200MB NHEMI40 NH4004

V025 .. 200MB ANALYSIS HEIGHTS/ISOTACHS 00Z SAT 27 FEB 93

US DEPT OF COMMERCE
NOAA/NWS/NMC WASHINGTON

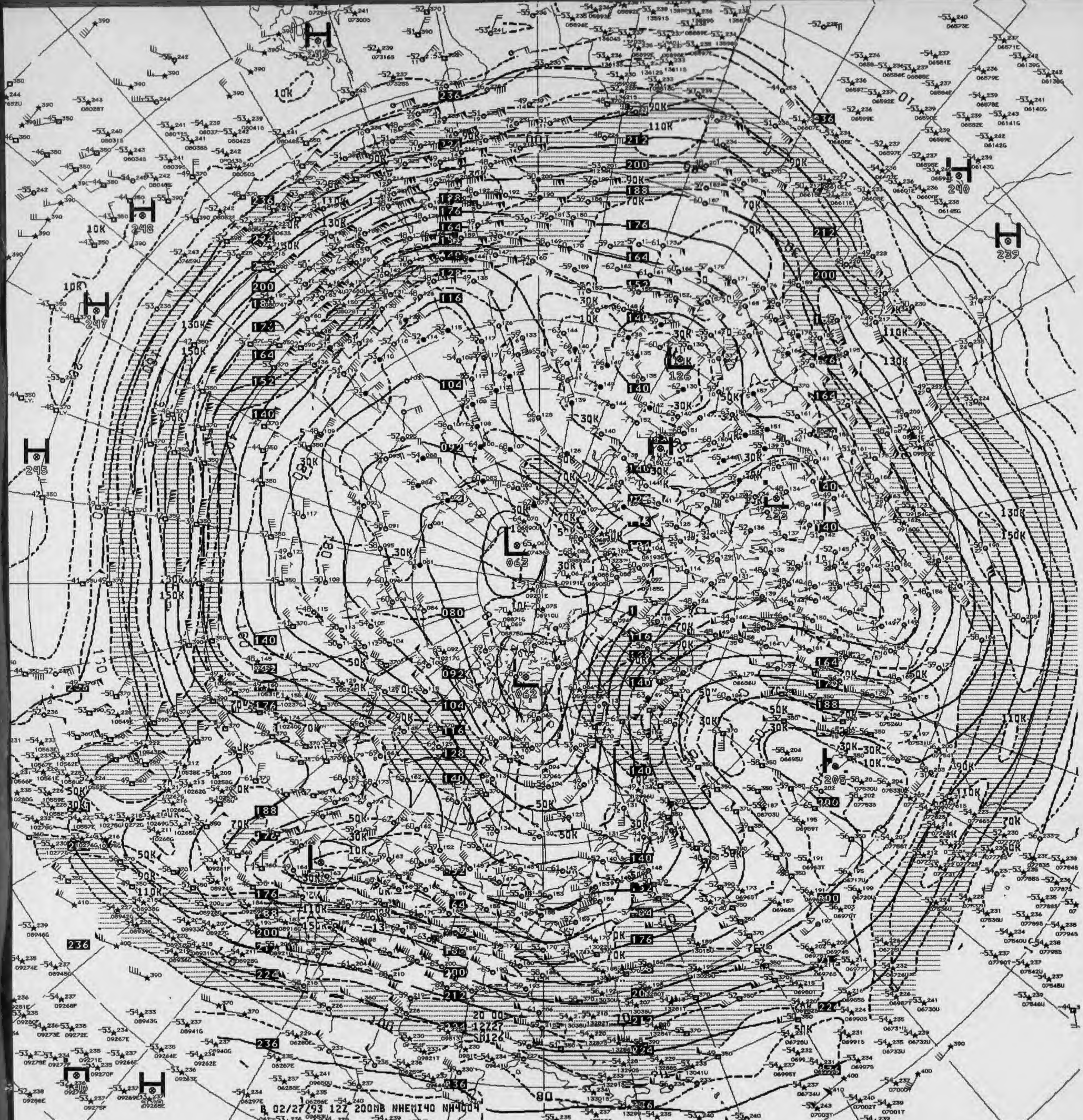
B 02/27/93 12Z 200MB NHEMI40 NH4004

V3-5 200MB ANALYSIS HEIGHTS/ISOTACHS 12Z SAT 27 FEB 93

US DEPT OF COMMERCE
NOAA/NWS/NMC WASHINGTON

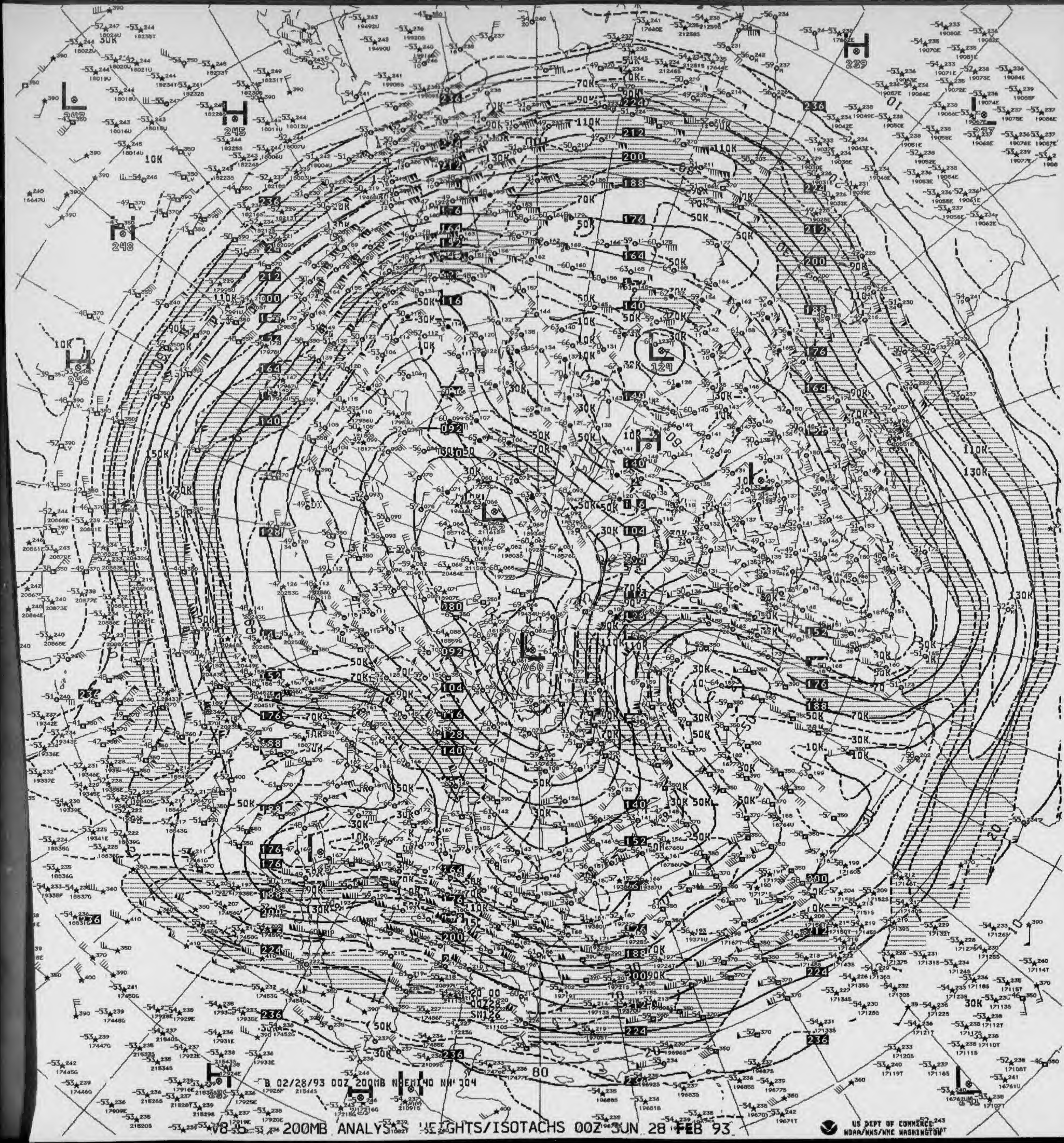
B 02/28/93 00Z 200MB NHEMI 40 NH 304
H
239
L
242
H
245
H
248
H
246
L
124
H
L
080
L
10K
30K
50K
70K
90K
110K
130K
150K
236
224
212
200
188
176
164
152
140
128
116
104
092
080
US DEPT OF COMMERCE
NOAA/NWS/NMC WASHINGTON

V8.5 200MB ANALYSIS HEIGHTS/ISOTACHS 00Z SUN 28 FEB 93

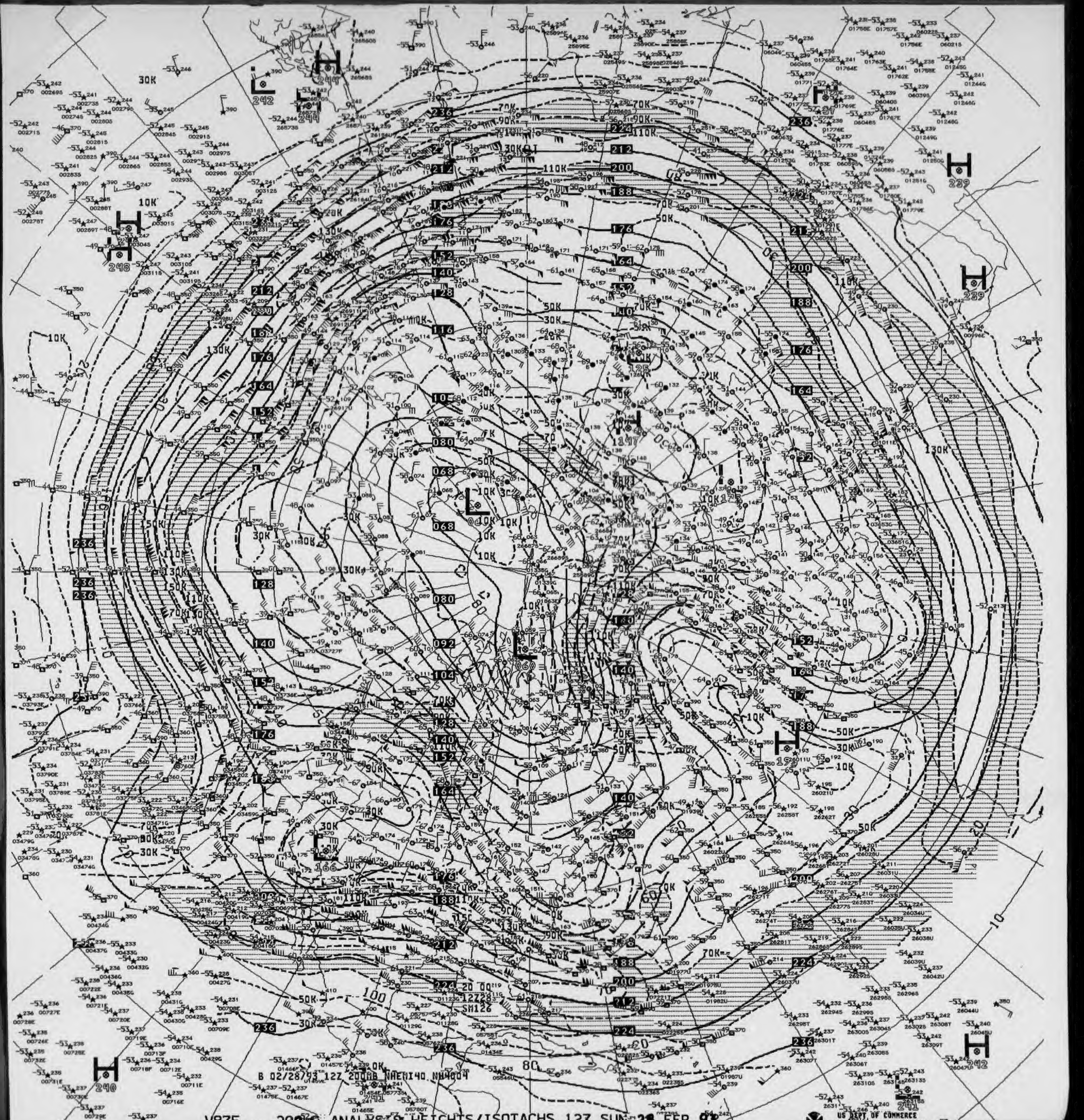
B 02/28/93 12Z 200MB NHEMI40 NH4004

V875 ^^ 200MB ANALYSIS HEIGHTS/ISOTACHS 12Z SUN 28 FEB 93

US DEPT OF COMMERCE
NOAA/NWS/NMC WASHINGTON

AA Form 48 - 366A
v. 8 - 83)

U.S. Department of Commerce
National Oceanic and Atmospheric Administration
National Environmental Satellite, Data, and Information Servic
National Climatic Data Center

100 MB CONSTANT PRESSURE CHARTS

STRATOSPHERIC

ALL RECORDS ARE THE BEST AVAILABLE FOR FILMING

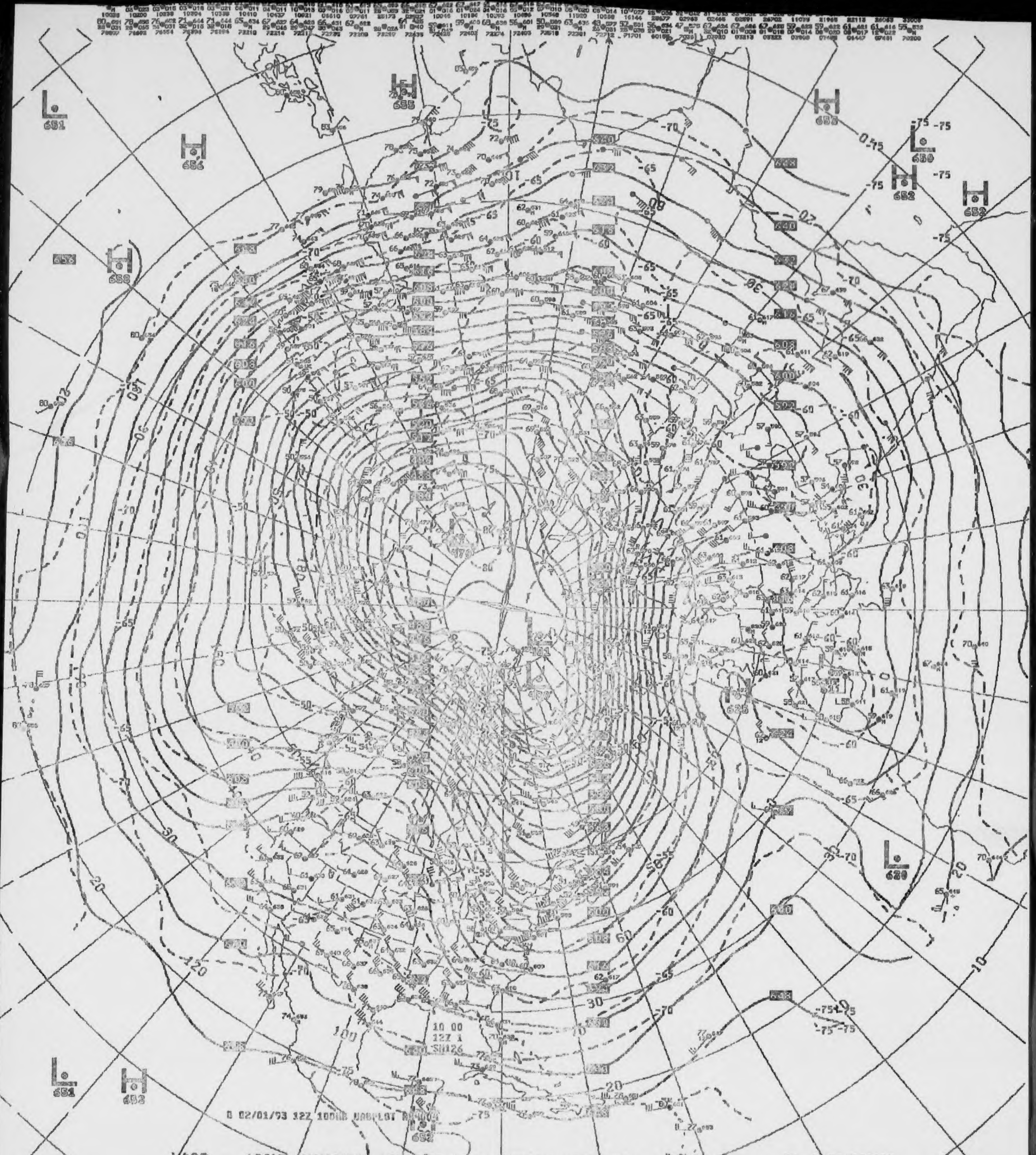
0 02/01/93 12Z 100MB UABPLOT ANALYSIS
10 00
12Z 1
SH126

V429 .. 100MB ANALYSIS HEIGHTS/TEMPERATURE 12Z MON 1 FEB 93

US DEPT OF COMMERCE
NOAA/NWS/NMC WASHINGTON


8 02/02/93 12Z 100MB UABPLOT NMC004
10 00
12Z 2
SH126

V429 .. 100MB ANALYSIS HEIGHTS/TEMPERATURE 12Z TUE 2 FEB 93

US DEPT OF COMMERCE
NOAA/NWS/NMC WASHINGTON



L 652
H 657
L 652
L 652
H 660
H 660
L 607
H 664
L 658
100
-65
-70
-75
-55
-60
-50
20
30
40
10
120
160
S 02/03/93 12Z 100MB HGHPLOT

V429 .. 100MB ANALYSIS HEIGHTS/TEMPERATURE 12Z WED 3 FEB 93

US DEPT OF COMMERCE
NOAA/NWS/NMC / WASHINGTON

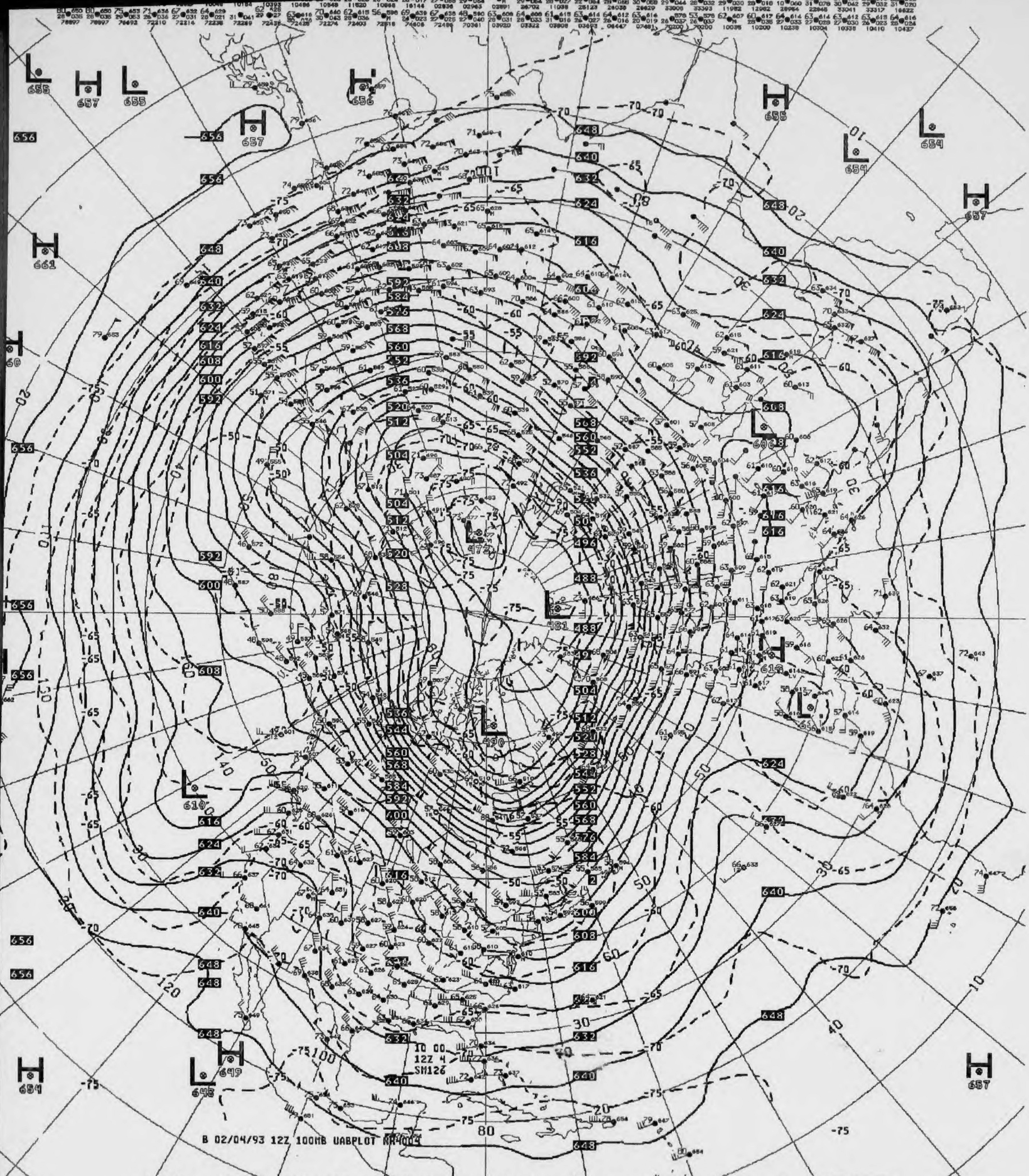
B 02/04/93 12Z 100MB UABPLOT NH4001
10 00
12Z 4
SM126

V429 .. 100MB ANALYSIS HEIGHTS/TEMPERATURE 12Z THU 4 FEB 93

US DEPT OF COMMERCE
NOAA/NWS/NMC WASHINGTON

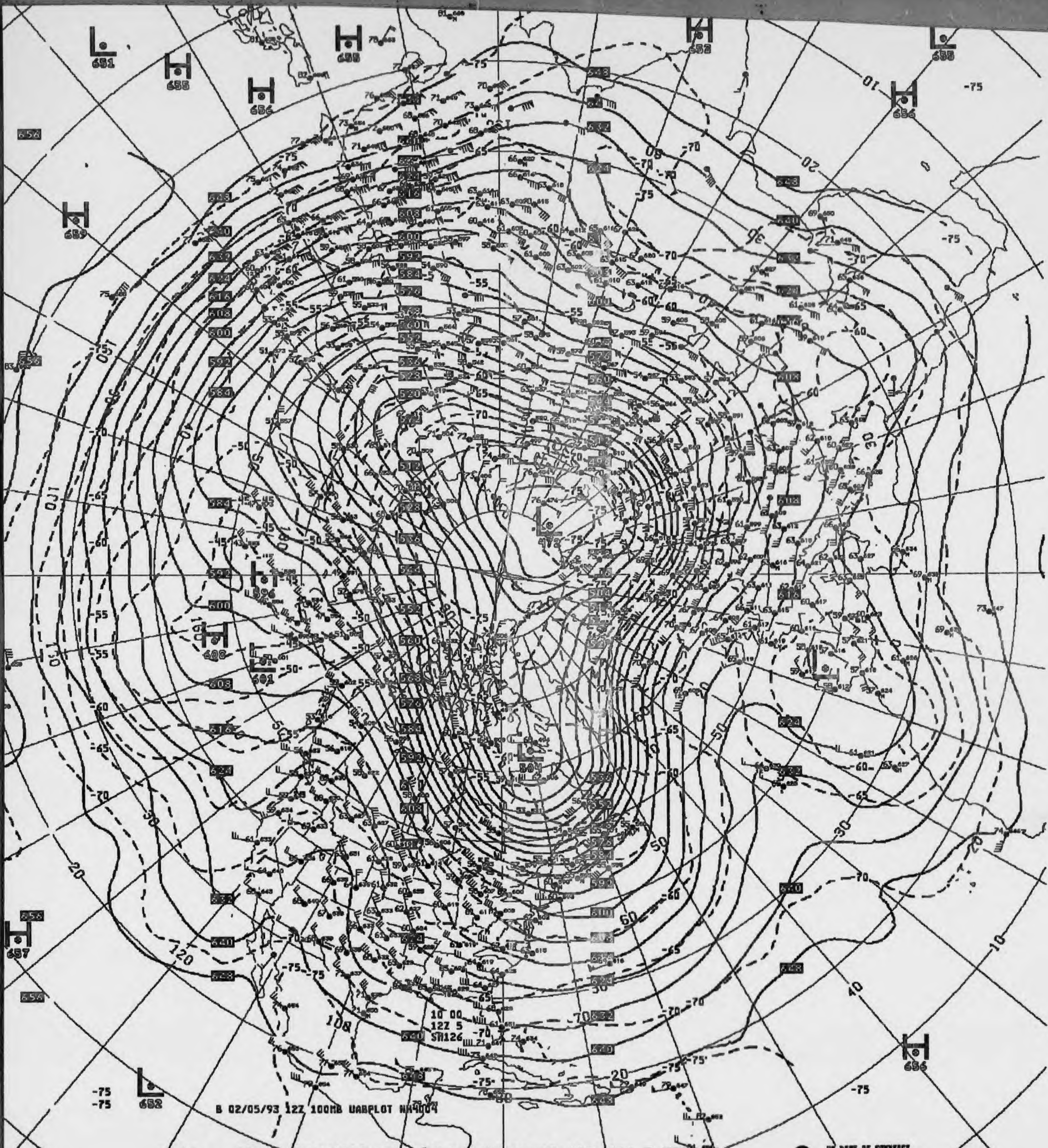
B 02/05/93 12Z 100MB UABPLOT NH4004
10 00
12Z 5
SR126

V429 .. 100MB ANALYSIS HEIGHTS/TEMPERATURE 12Z FRI 5 FEB 93

US DEPT OF COMMERCE
NOAA/NWS/NMC WASHINGTON

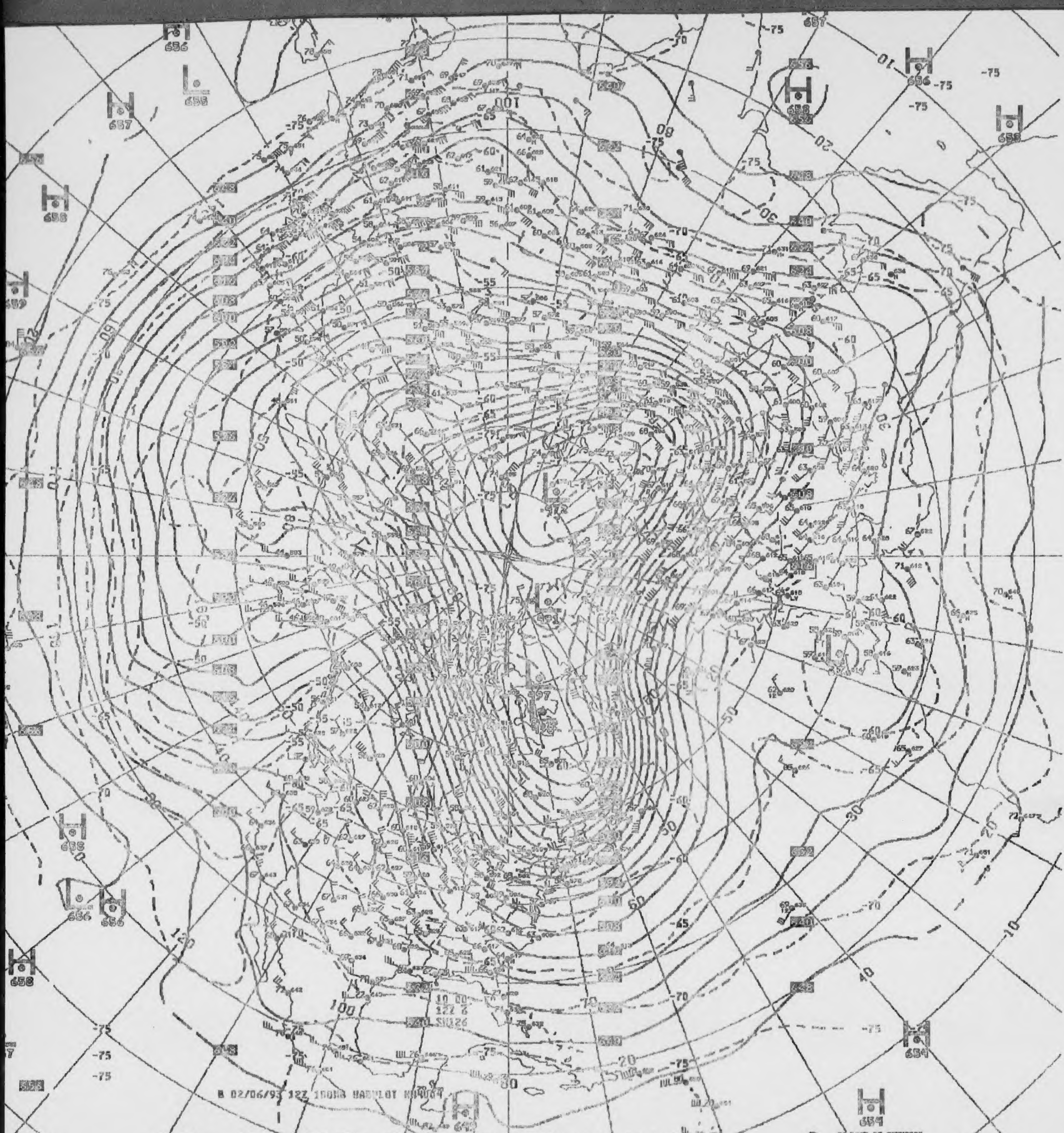

B 02/06/93 12Z 100MB UABPLOT NHU084
10 00
12Z 6
SH126
H
656
L
655
H
657
H
658
H
659
H
649
H
654
L
472
-75
-70
-65
-60
-55
-50
80
90
100
120
10
20
30
40
50
60
US DEPT OF COMMERCE
NOAA/NWS/NMC WASHINGTON

V429 .. 100MB ANALYSIS HEIGHTS/TEMPERATURE 12Z SAT 6 FEB 93

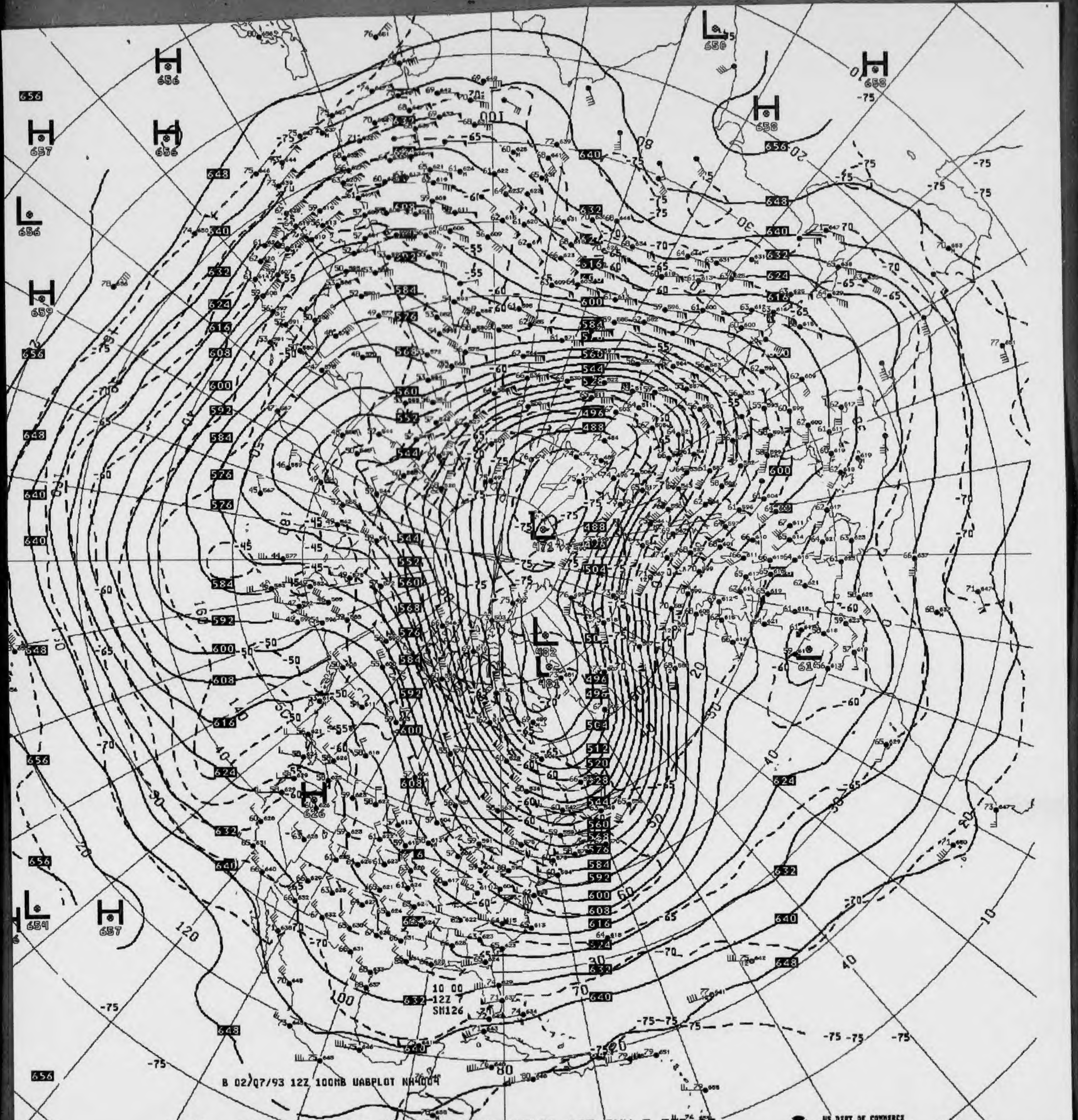
10 00
12Z 7
SM126
B 02/07/93 12Z 100MB UABPLOT NH4004

V429 ^^ 100MB ANALYSIS HEIGHTS/TEMPERATURE 12Z SUN 7 FEB 93

US DEPT OF COMMERCE
NOAA/NWS/NMC WASHINGTON


B 02/08/93 12Z 100MB UABPLOT NH4004
10 00
12Z 8
SH126

V429 ^^ 100MB ANALYSIS HEIGHTS/TEMPERATURE 12Z MON 8 FEB 93

US DEPT OF COMMERCE
NOAA/NWS/NMC WASHINGTON

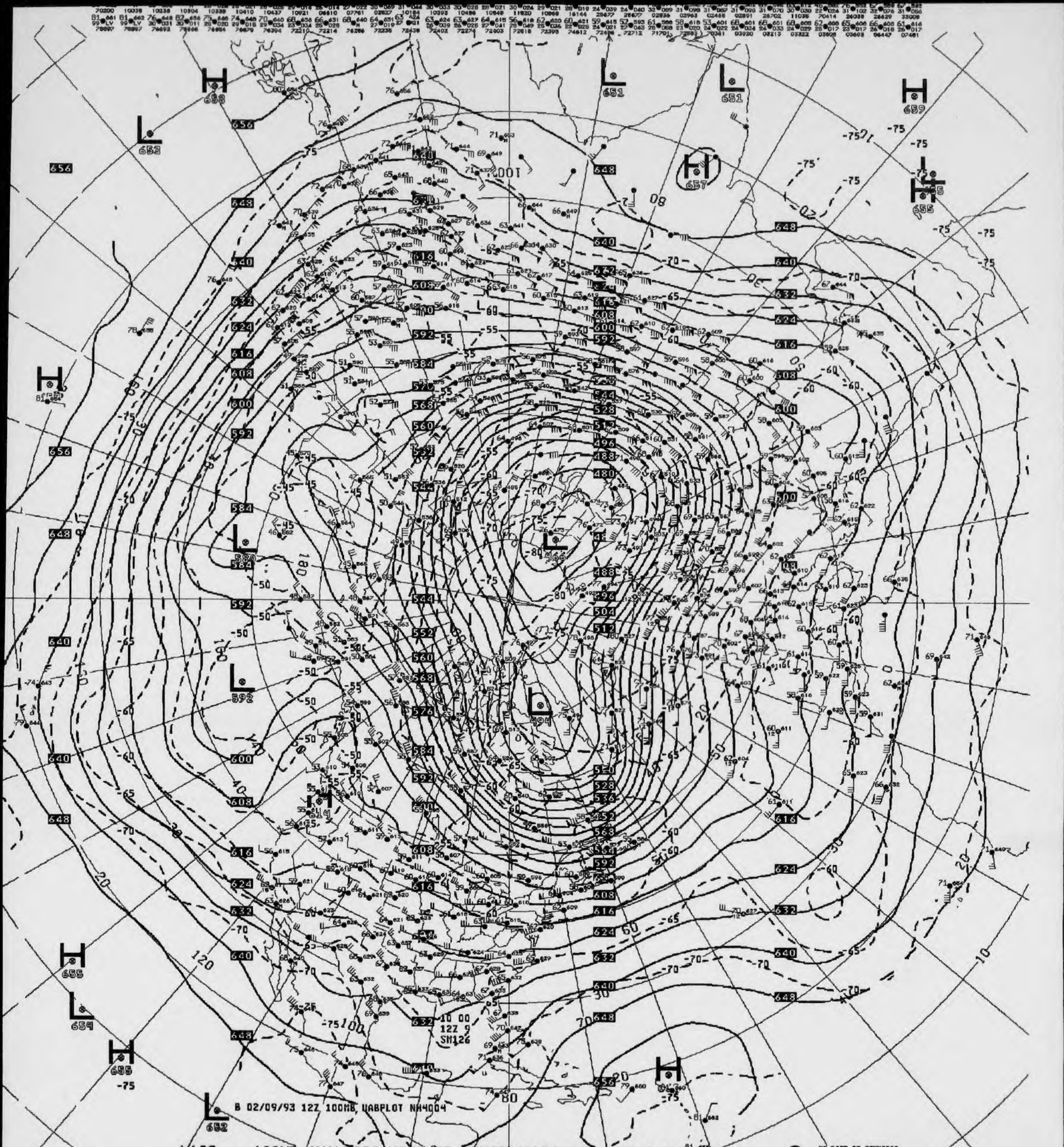
H 663
L 652
L 651
L 651
H 659
H 657
H 655
H 661
L 584
L 592
L 466
L 494
H 614
H 655
L 654
H 655
L 652
H
10 00
12Z 9
SN126
B 02/09/93 12Z 100MB UABPLOT NH4004

V429 .. 100MB ANALYSIS HEIGHTS/TEMPERATURE 12Z TUE 9 FEB 93

US DEPT OF COMMERCE
NOAA/NWS/NMC WASHINGTON


10 00
12Z10
SM126
B 02/10/93 12Z 100MB UABPLOT NH4004

V429 ^^ 100MB ANALYSIS HEIGHTS/TEMPERATURE 12Z WED 10 FEB 93

US DEPT OF COMMERCE
NOAA/NWS/NMC WASHINGTON

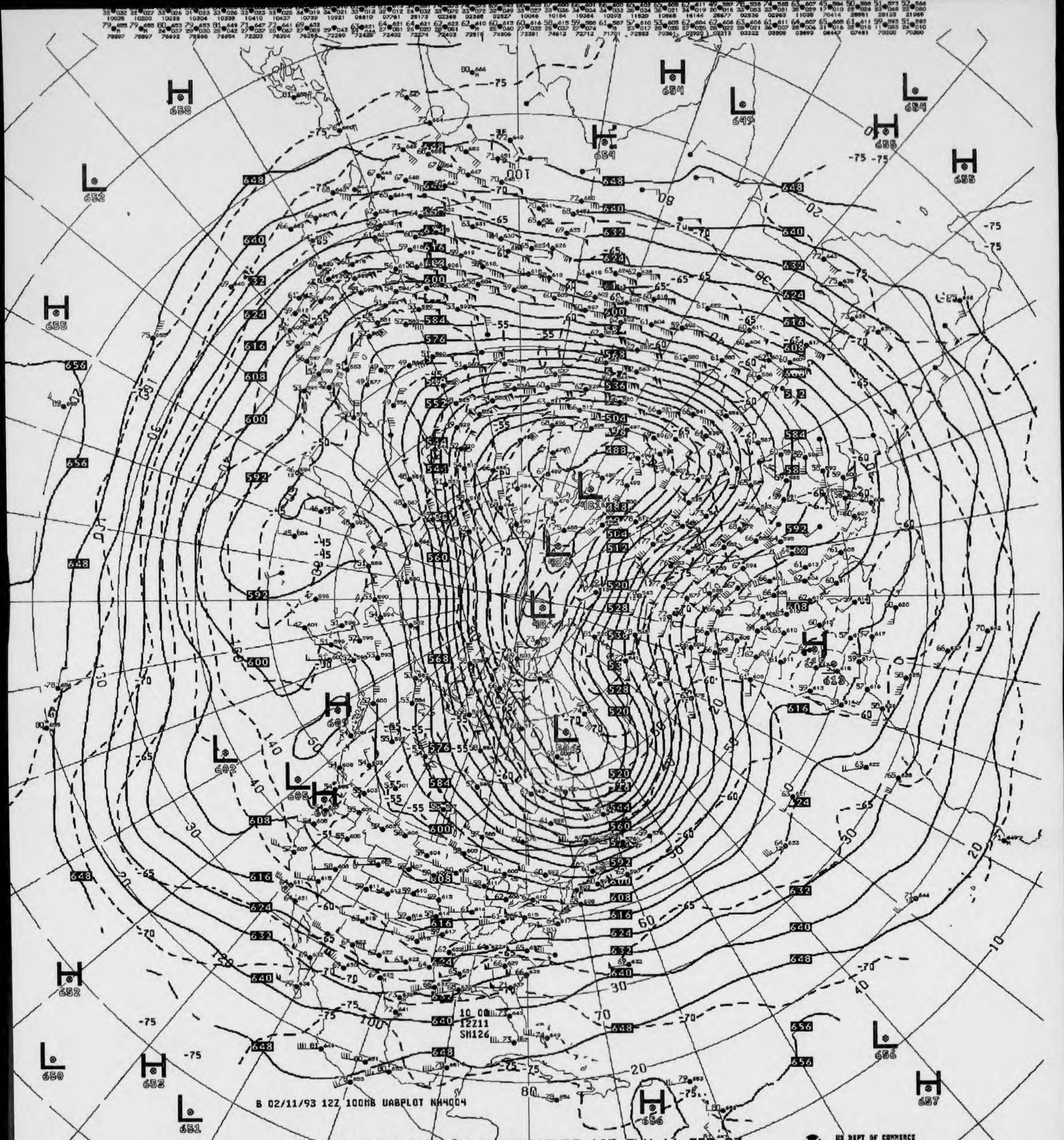
B 02/11/93 12Z 100MB UABPLOT NH4004
10.00
12Z11
SH126
H
658
H
654
L
649
L
654
H
658
H
655
L
652
H
655
L
481
L
486
L
481
H
613
H
609
L
602
L
605
H
601
L
506
H
652
L
650
H
653
L
651
H
656
L
656
H
657

V429 ^^ 100MB ANALYSIS HEIGHTS/TEMPERATURE 12Z THU 11 FEB 93

US DEPT OF COMMERCE
NOAA/NWS/NMC WASHINGTON

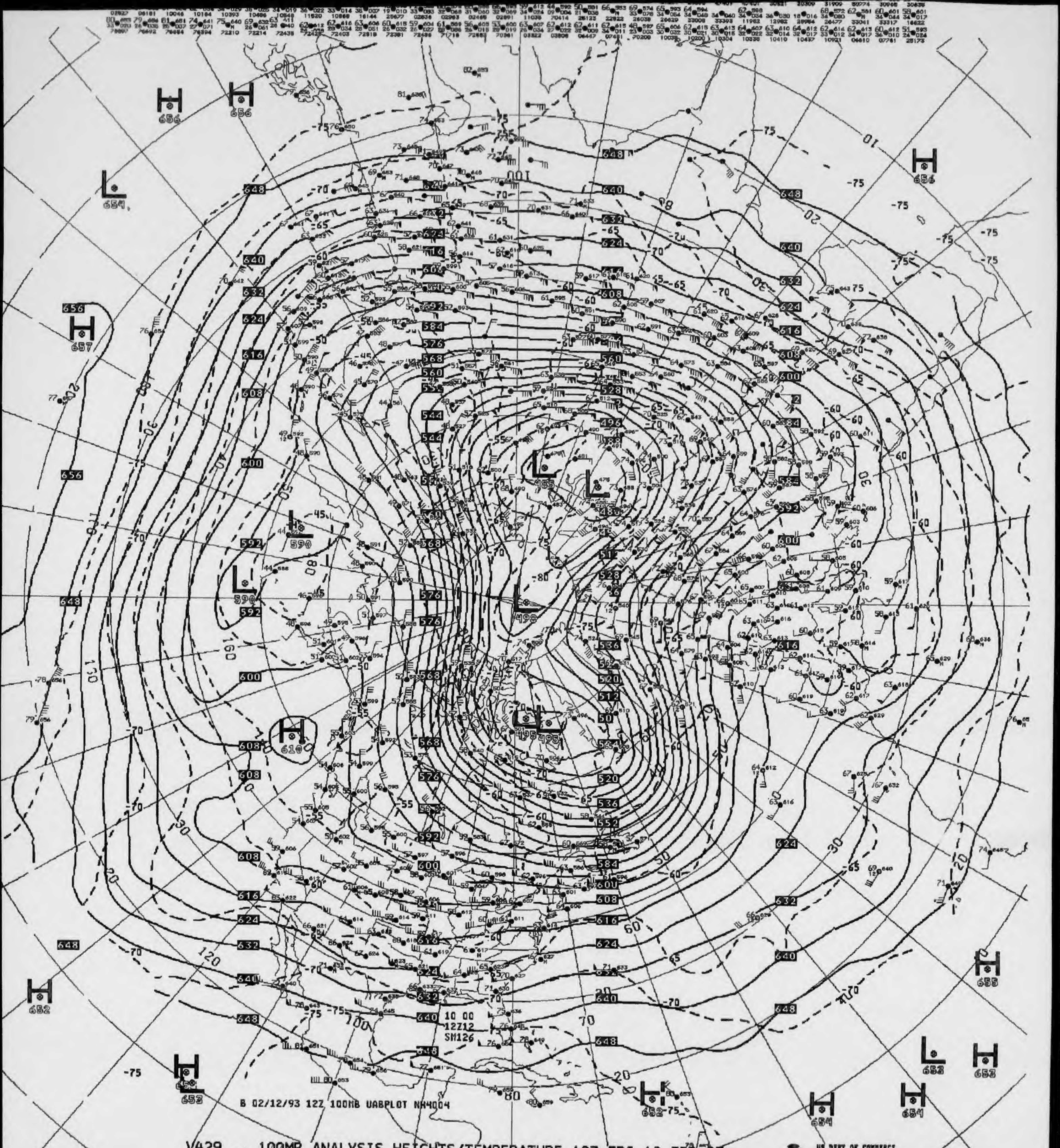
H 656
H 656
L 654
H 656
H 657
H 656
L 590
L 590
H 610
L 485
L 483
L 498
L 495
L 495
H 655
L 653
H 653
H 654
H 654
H 652
H 652
H 653
10 00
12Z12
SH126
B 02/12/93 12Z 100MB UABPLOT NH4004

V429 ^^ 100MB ANALYSIS HEIGHTS/TEMPERATURE 12Z FRI 12 FEB 93

US DEPT OF COMMERCE
NOAA/NWS/NMC WASHINGTON

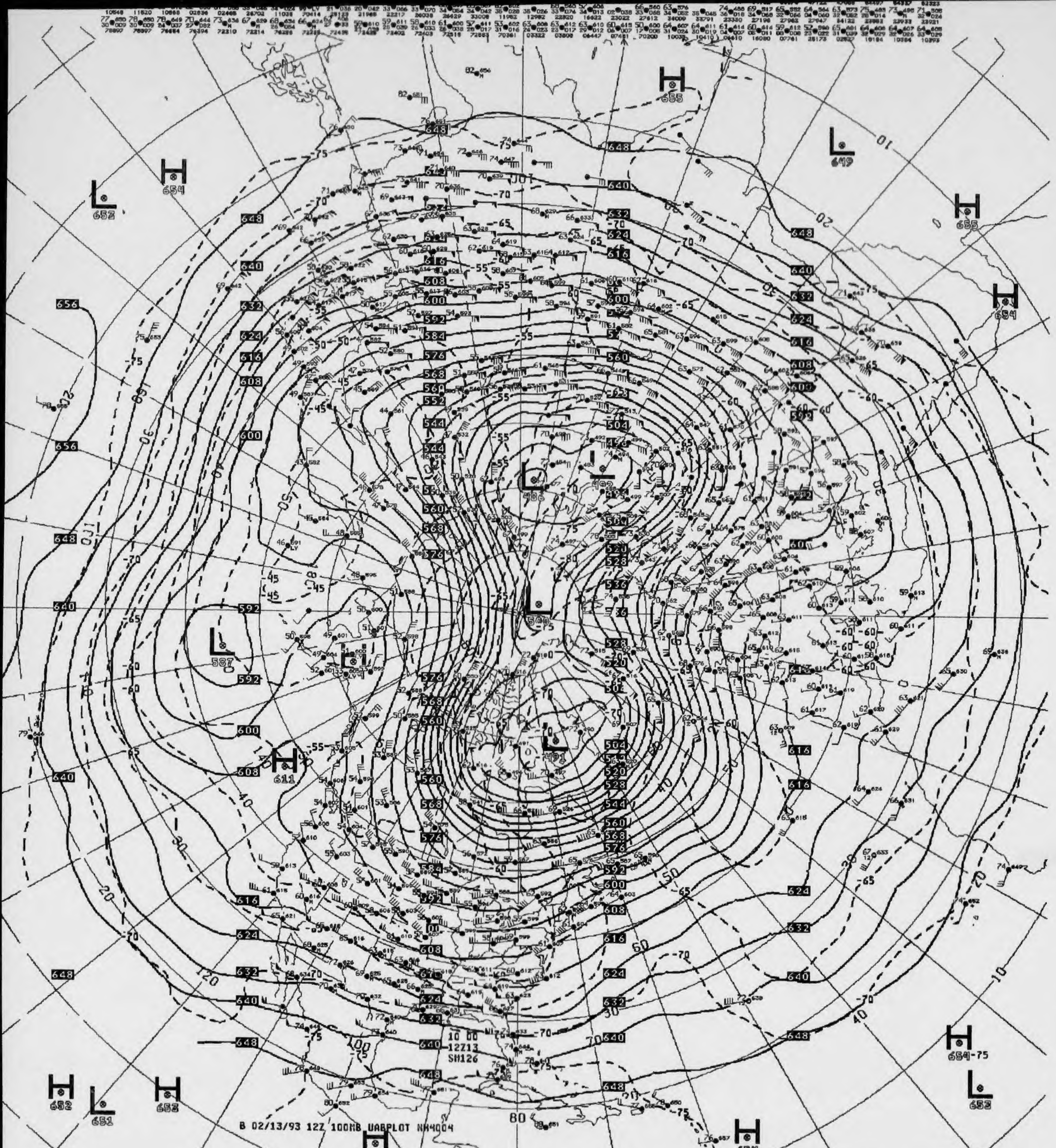
H 655
L 649
H 655
H 654
H 654
L 652
656
L 587
H 611
L 486
L 492
L 506
L 491
H 654
L 653
H 652
L 651
H 653
H 653
H 654
10 00
12Z13
SM126
80
B 02/13/93 12Z 100MB UABPLOT NH4004

V429 ^^ 100MB ANALYSIS HEIGHTS/TEMPERATURE 12Z SAT 13 FEB 93

US DEPT OF COMMERCE
NOAA/NWS/NMC WASHINGTON

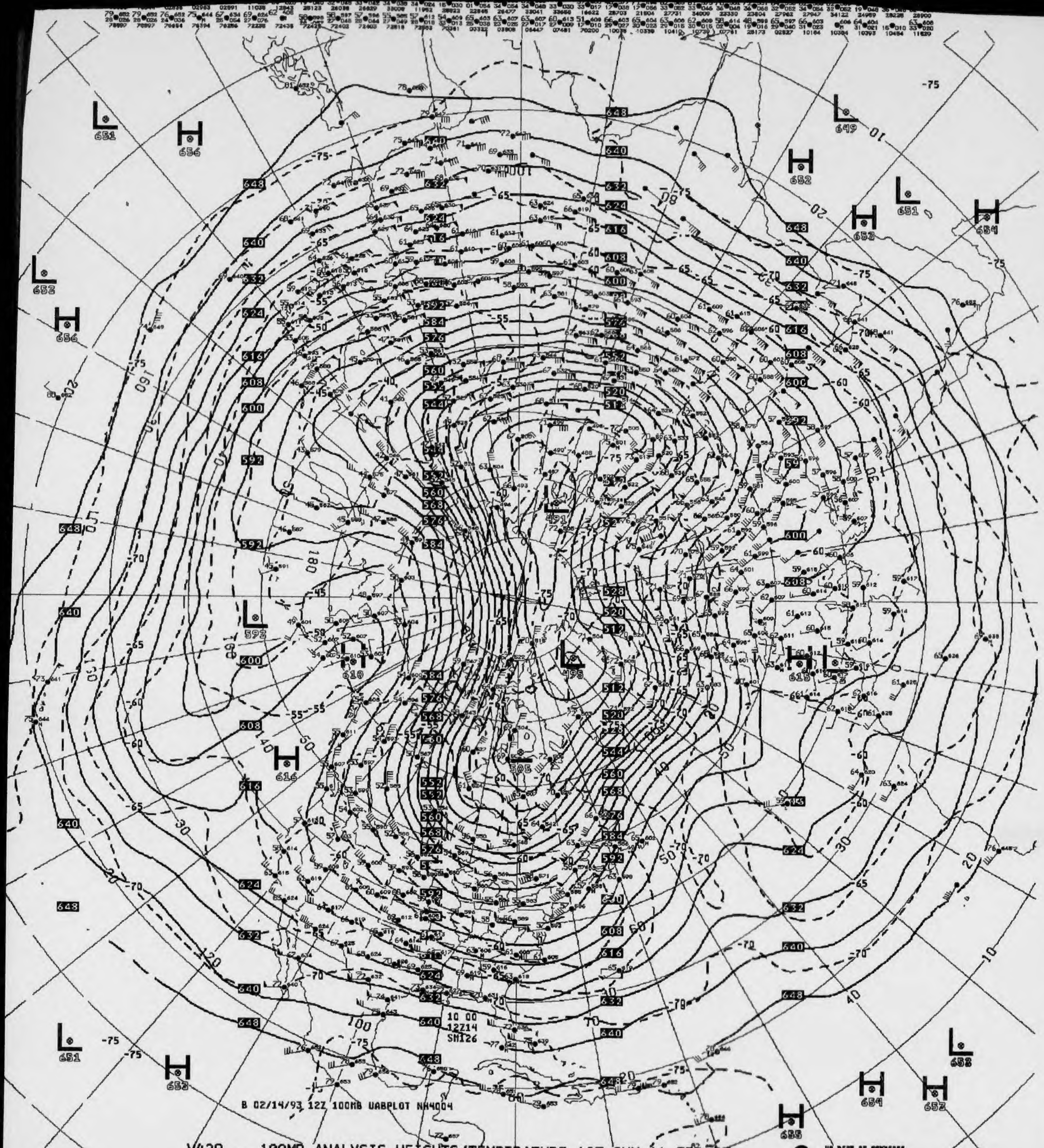
B 02/14/93 12Z 100MB UABPLOT NH4004
10 00
12Z14
SM126
L 651
H 656
L 652
H 656
L 649
H 652
L 651
H 653
H 654
L 491
L 592
H 610
L 495
H 616
H 615
L 505
L 651
H 653
L 653
H 654
H 653
H 655

V429 ^^ 100MB ANALYSIS HEIGHTS/TEMPERATURE 12Z SUN 14 FEB 93

US DEPT OF COMMERCE
NOAA/NWS/NMC WASHINGTON

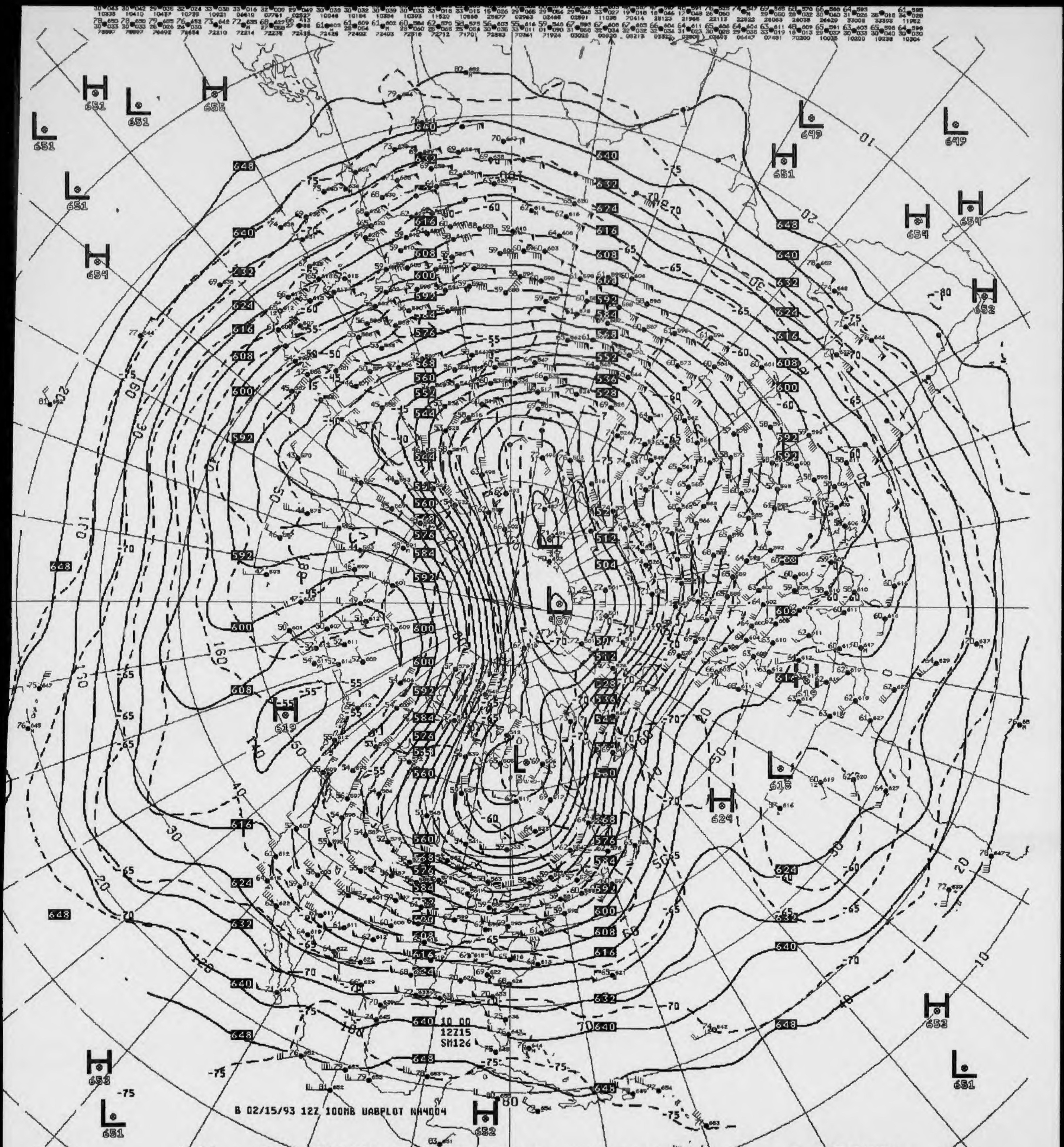
B 02/15/93 12Z 100MB UABPLOT NH4004
10 00
12Z15
SM126

V429 .. 100MB ANALYSIS HEIGHTS/TEMPERATURE 12Z MON 15 FEB 93

US DEPT OF COMMERCE
NOAA/NWS/NMC WASHINGTON

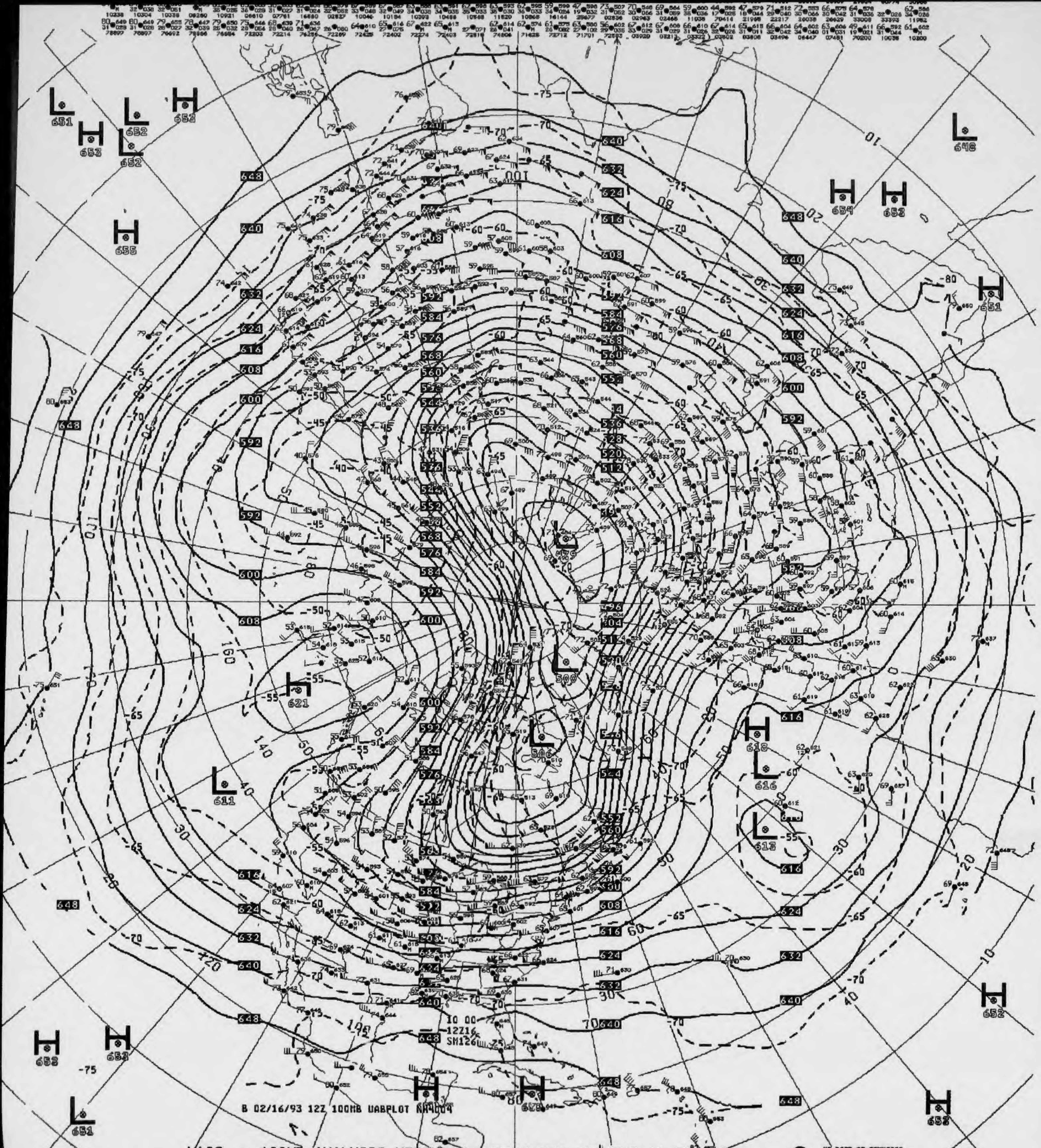
B 02/16/93 12Z 100MB UABPLOT NH4004

V429 ^^ 100MB ANALYSIS HEIGHTS/TEMPERATURE 12Z TUE 16 FEB 93

US DEPT OF COMMERCE
NOAA/NWS/NMC WASHINGTON

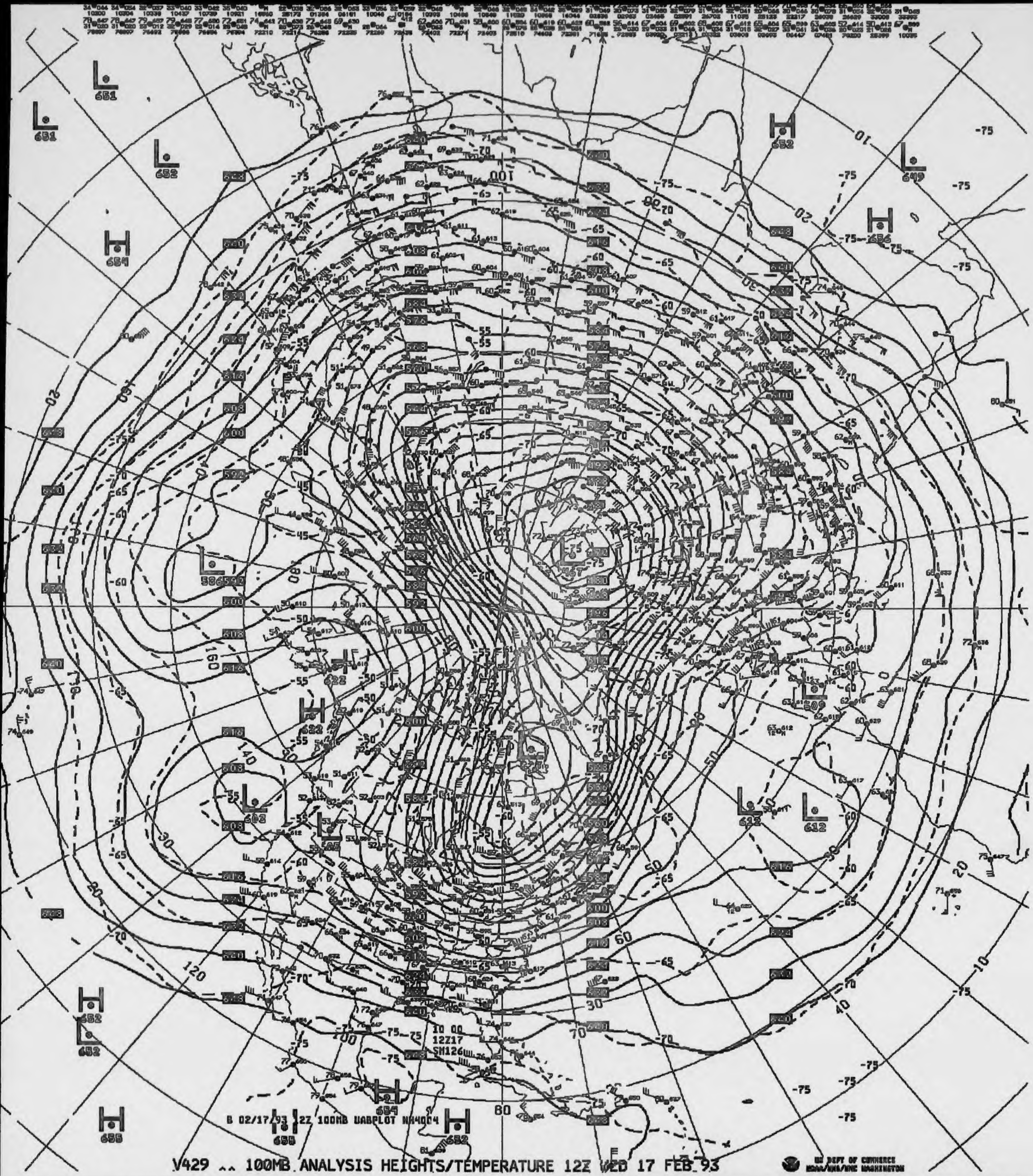

B 02/17/93 12Z 100MB UABPLOT NH4004
10 00
12Z17
SM126
H 652
L 649
H 656
L 651
L 652
H 654
L 586
H 622
L 603
L 467
L 609
L 612
L 613
H 652
L 652
H 655
H 658
H 654
H 652

V429 ^^ 100MB ANALYSIS HEIGHTS/TEMPERATURE 12Z WED 17 FEB 93

US DEPT OF COMMERCE
NOAA/NWS/NMC WASHINGTON

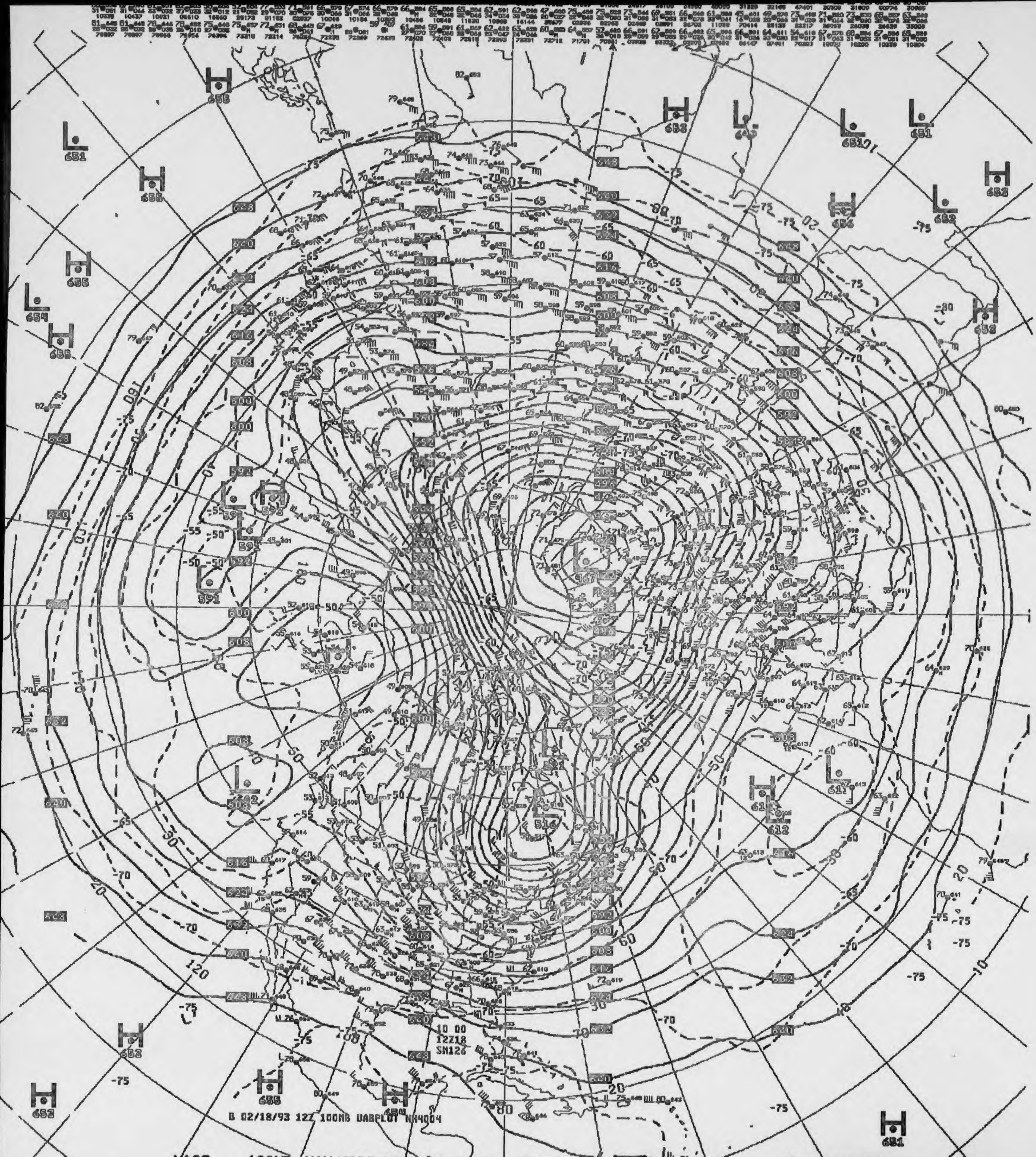
10 00
12Z18
SN126
B 02/18/93 12Z 100MB UABPLOT NR4004

V429 .. 100MB ANALYSIS HEIGHTS/TEMPERATURE 12Z THU 18 FEB 93

US DEPT OF COMMERCE
NOAA/NWS/NMC WASHINGTON

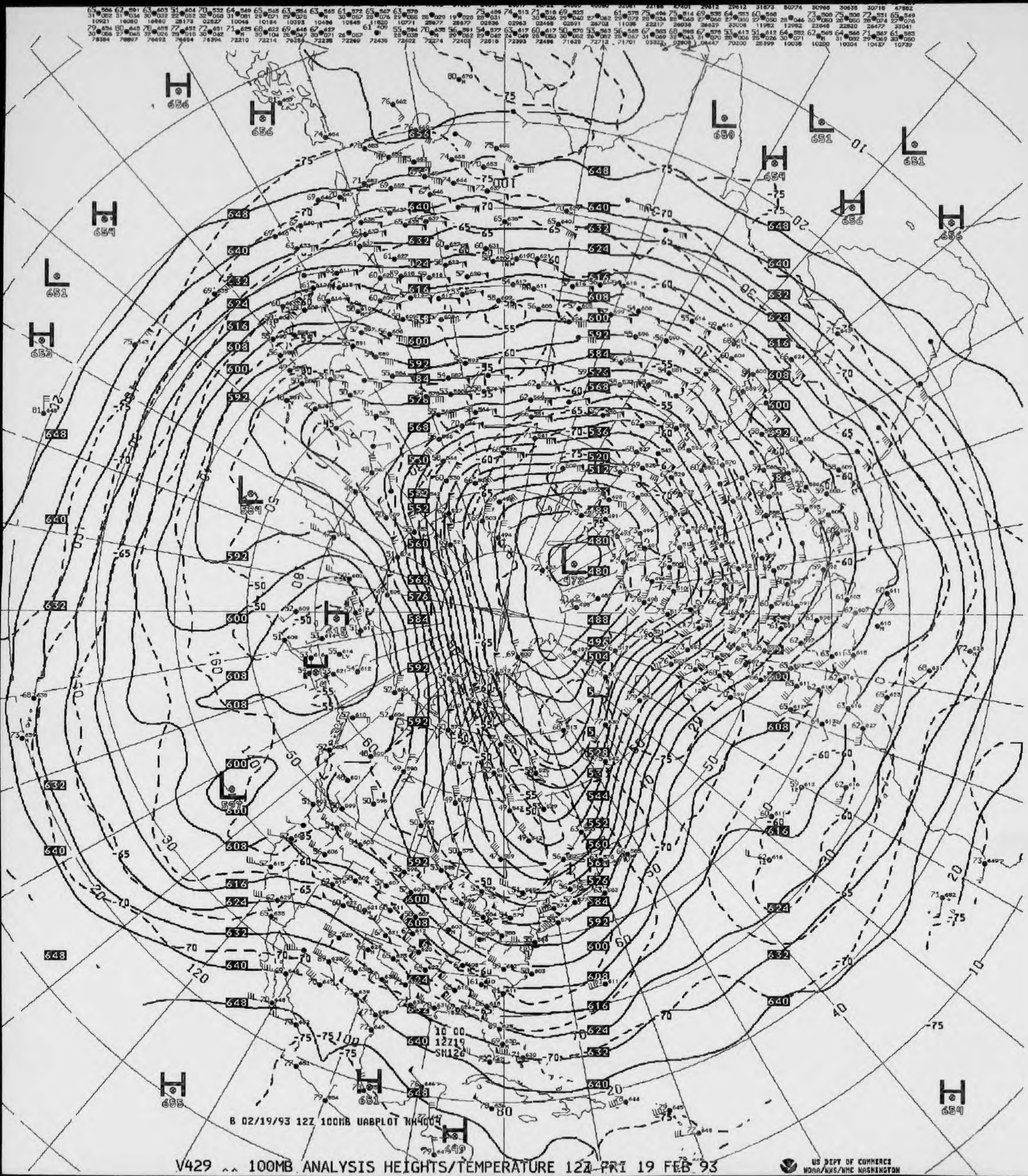
B 02/19/93 12Z 100MB UABPLOT NH4004
10 00 12Z19 SN126

V429 ^^ 100MB ANALYSIS HEIGHTS/TEMPERATURE 12Z FRI 19 FEB 93

US DEPT OF COMMERCE
NOAA/NWS/NMC WASHINGTON

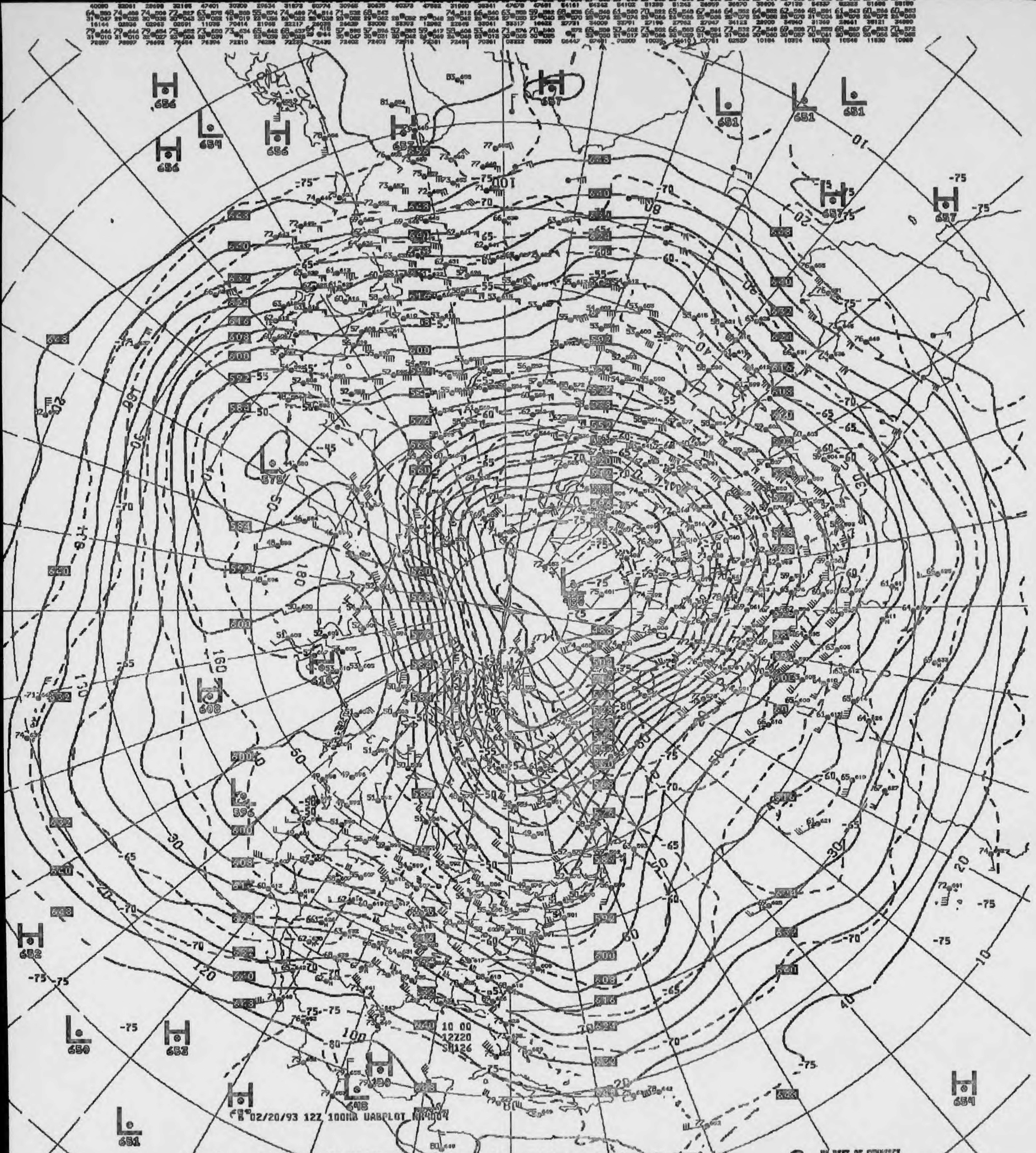
02/20/93 12Z 100MB UABPLOT NP4004
10 00
12Z20
SH126

V429 100MB ANALYSIS HEIGHTS/TEMPERATURE 12Z SAT 20 FEB 93

US DEPT OF COMMERCE
NOAA/NWS/NMC WASHINGTON

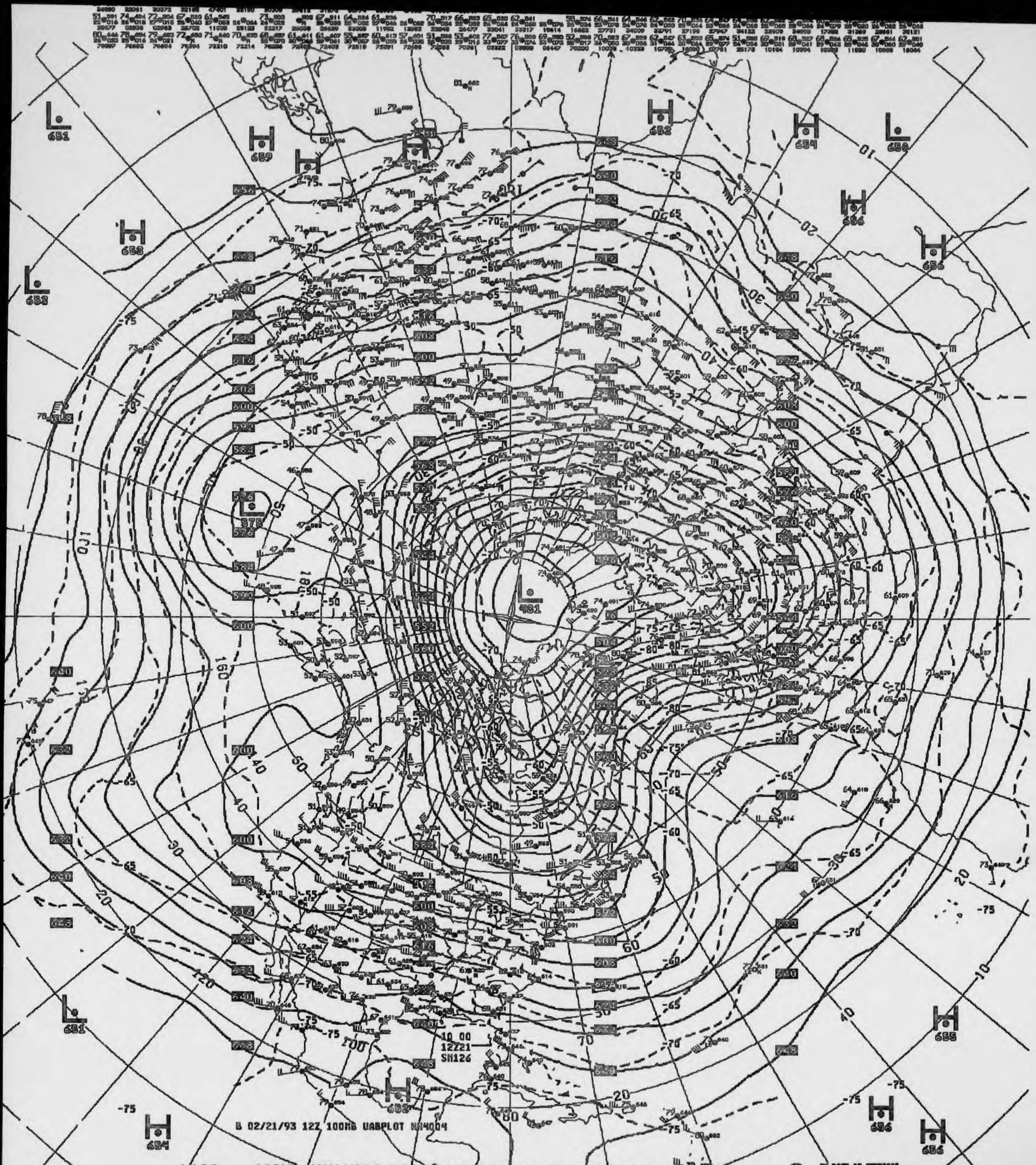
10 00
12Z21
SN126
B 02/21/93 12Z 100MB UABPLOT NH4004
US DEPT OF COMMERCE
NOAA/NWS/NMC WASHINGTON

V429 ^^ 100MB ANALYSIS HEIGHTS/TEMPERATURE 12Z SUN 21 FEB 93

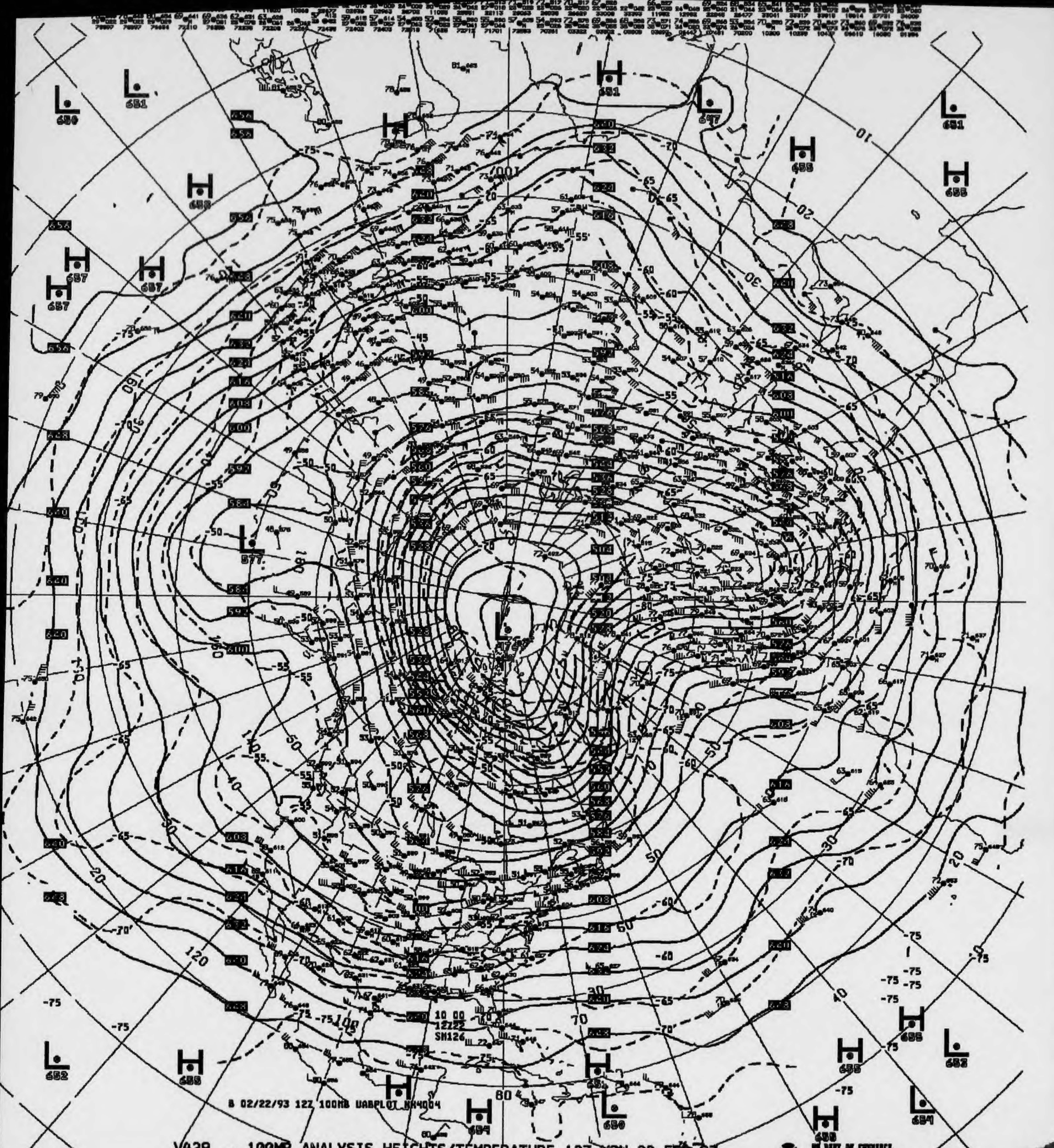
8 02/22/93 12Z 100MB UABPLOT NH4004
10 00
12Z22
SH126

V429 ^^ 100MB ANALYSIS HEIGHTS/TEMPERATURE 12Z MON 22 FEB 93

US DEPT OF COMMERCE
NOAA/NWS/NMC WASHINGTON

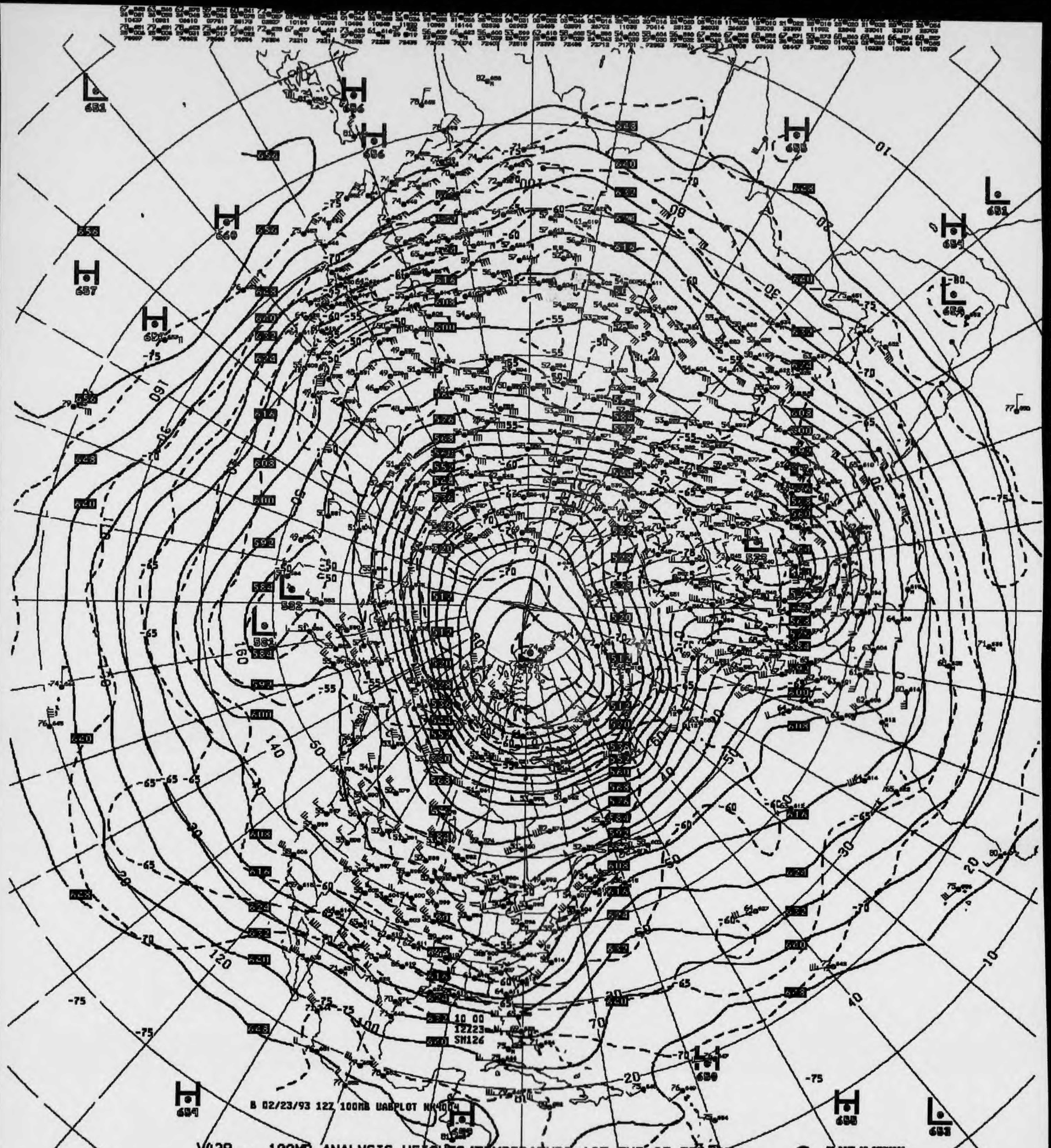
10 00
12223
SM126
B 02/23/93 12Z 100MB UABPLOT NH4004
H
L
-75
-70
-65
-60
-55
-50
160
140
120
100
80
60
50
40
30
20
10

V429 .. 100MB ANALYSIS HEIGHTS/TEMPERATURE 12Z TUE 23 FEB 93

US DEPT OF COMMERCE
NOAA/NWS/NMC WASHINGTON


B 02/24/93 12Z 100MB UABPLOT NH4004
10 00
12Z24
SM126

V429 ^^ 100MB ANALYSIS HEIGHTS/TEMPERATURE 12Z WED 24 FEB 93

US DEPT OF COMMERCE
NOAA/NWS/NMC WASHINGTON

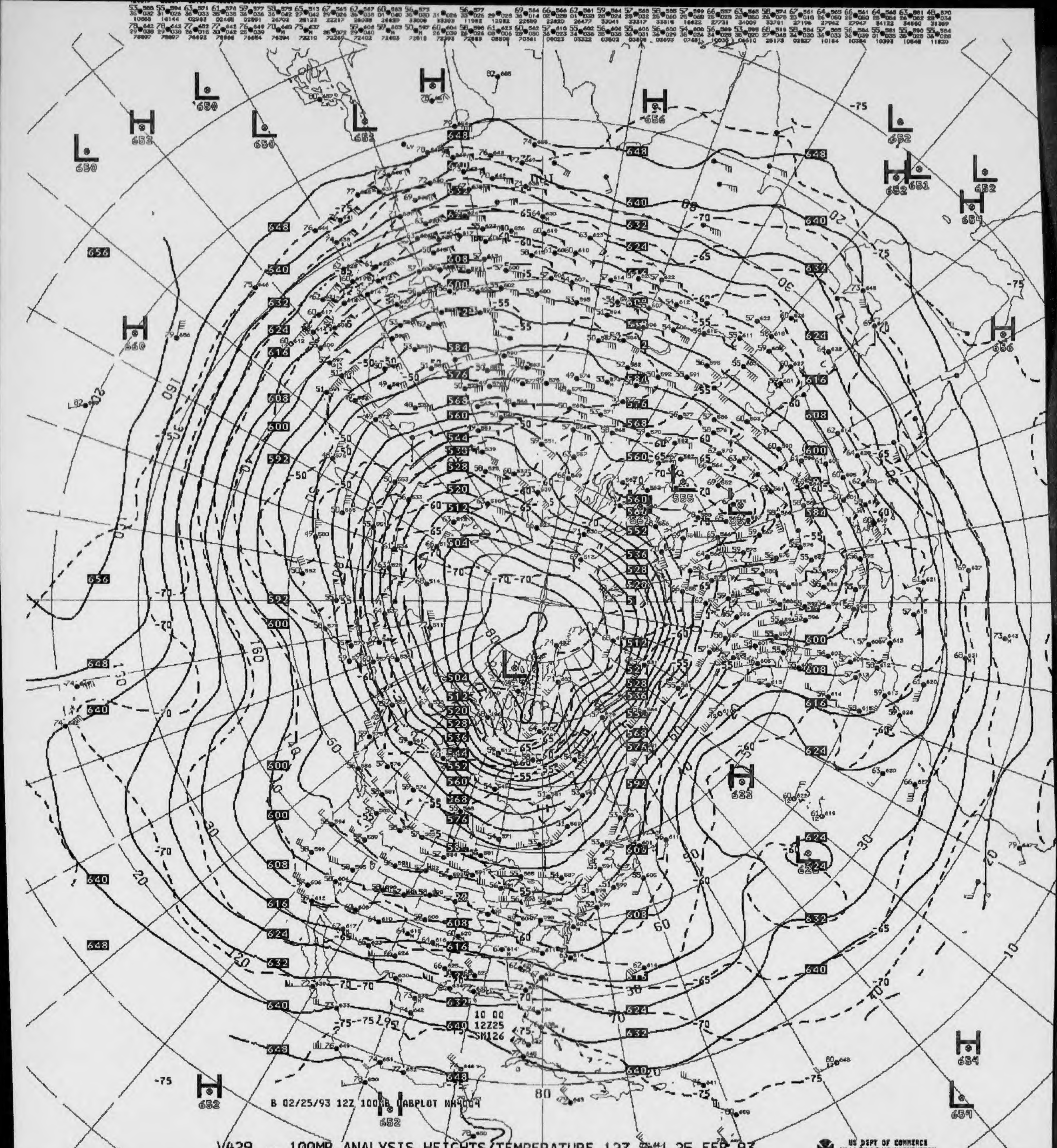
10 00
12Z25
SM126
B 02/25/93 12Z 100MB UABPLOT NH4004

V429 ^^ 100MB ANALYSIS HEIGHTS/TEMPERATURE 12Z THU 25 FEB 93

US DEPT OF COMMERCE
NOAA/NWS/NMC WASHINGTON

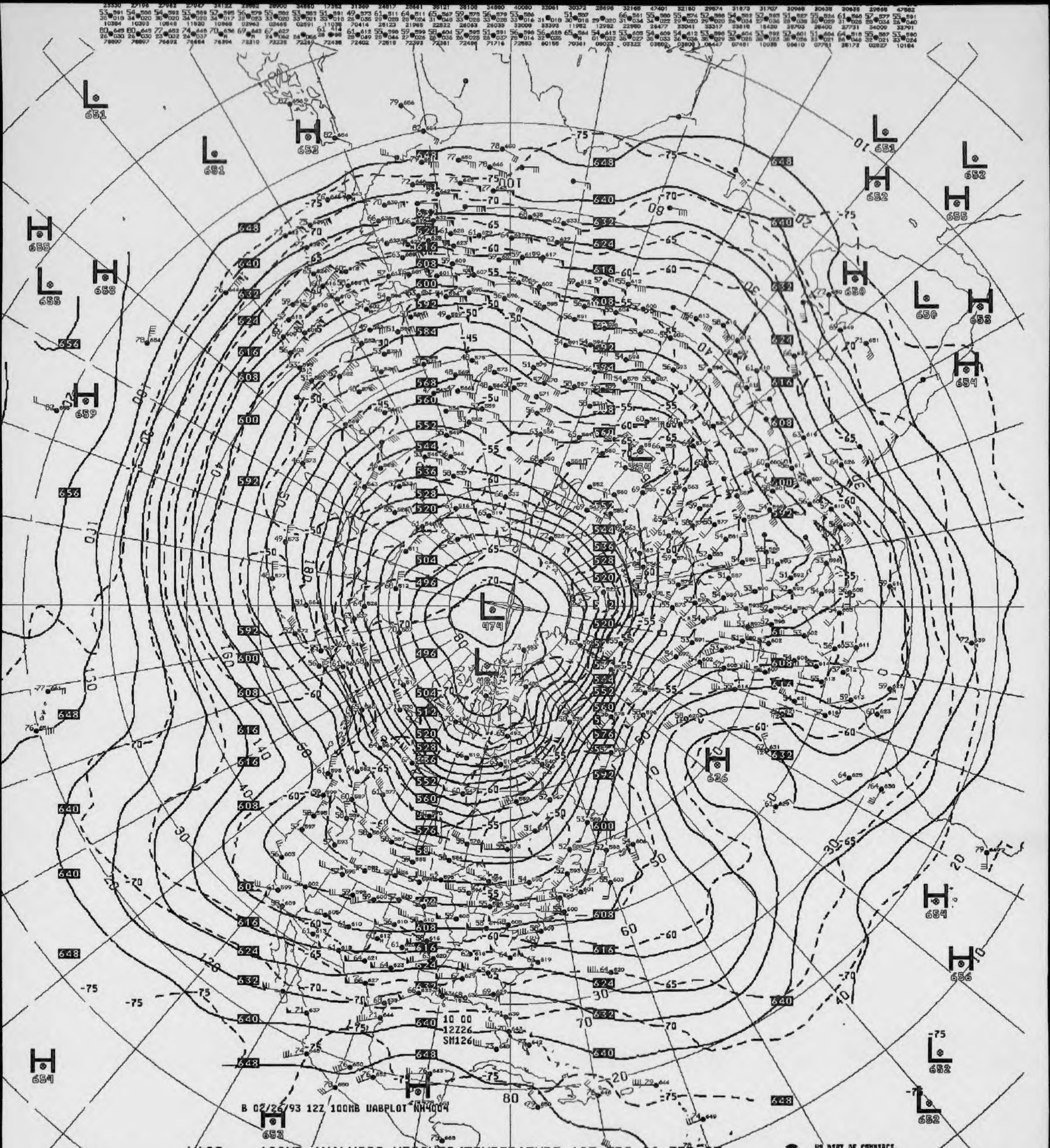
10 00
12Z26
SM126
B 02/26/93 12Z 100MB UABPLOT NH4004

V429 .. 100MB ANALYSIS HEIGHTS/TEMPERATURE 12Z FRI 26 FEB 93

US DEPT OF COMMERCE
NOAA/NWS/NMC WASHINGTON

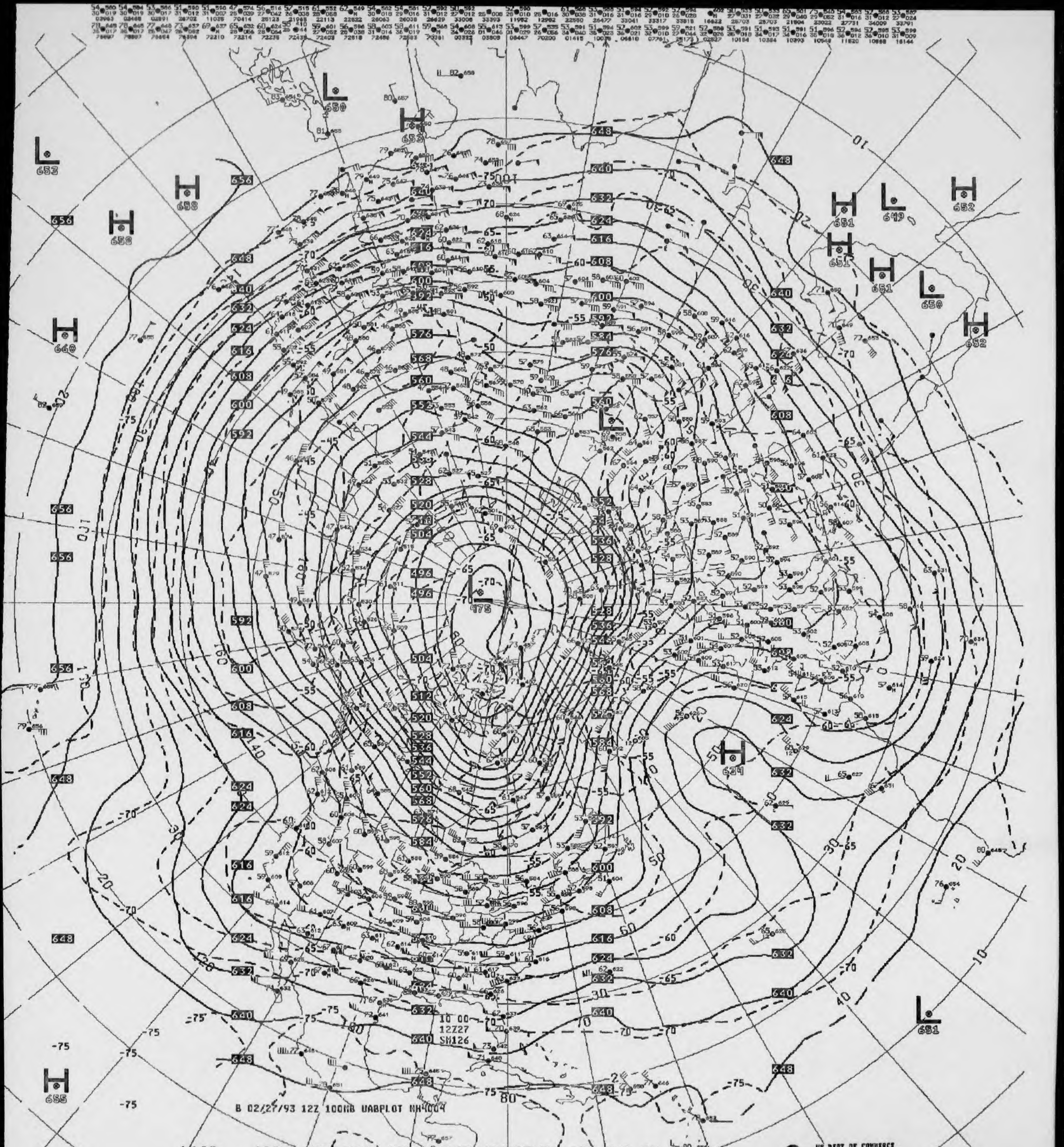
B 02/27/93 12Z 100MB UABPLOT NH4004
10 00
12Z27
SM126
L 475
H 624
H 658
H 660
L 653
L 650
H 653
H 651
L 649
H 652
L 650
L 651
H 655

V429 .. 100MB ANALYSIS HEIGHTS/TEMPERATURE 12Z SAT 27 FEB 93

US DEPT OF COMMERCE
NOAA/NWS/NMC WASHINGTON

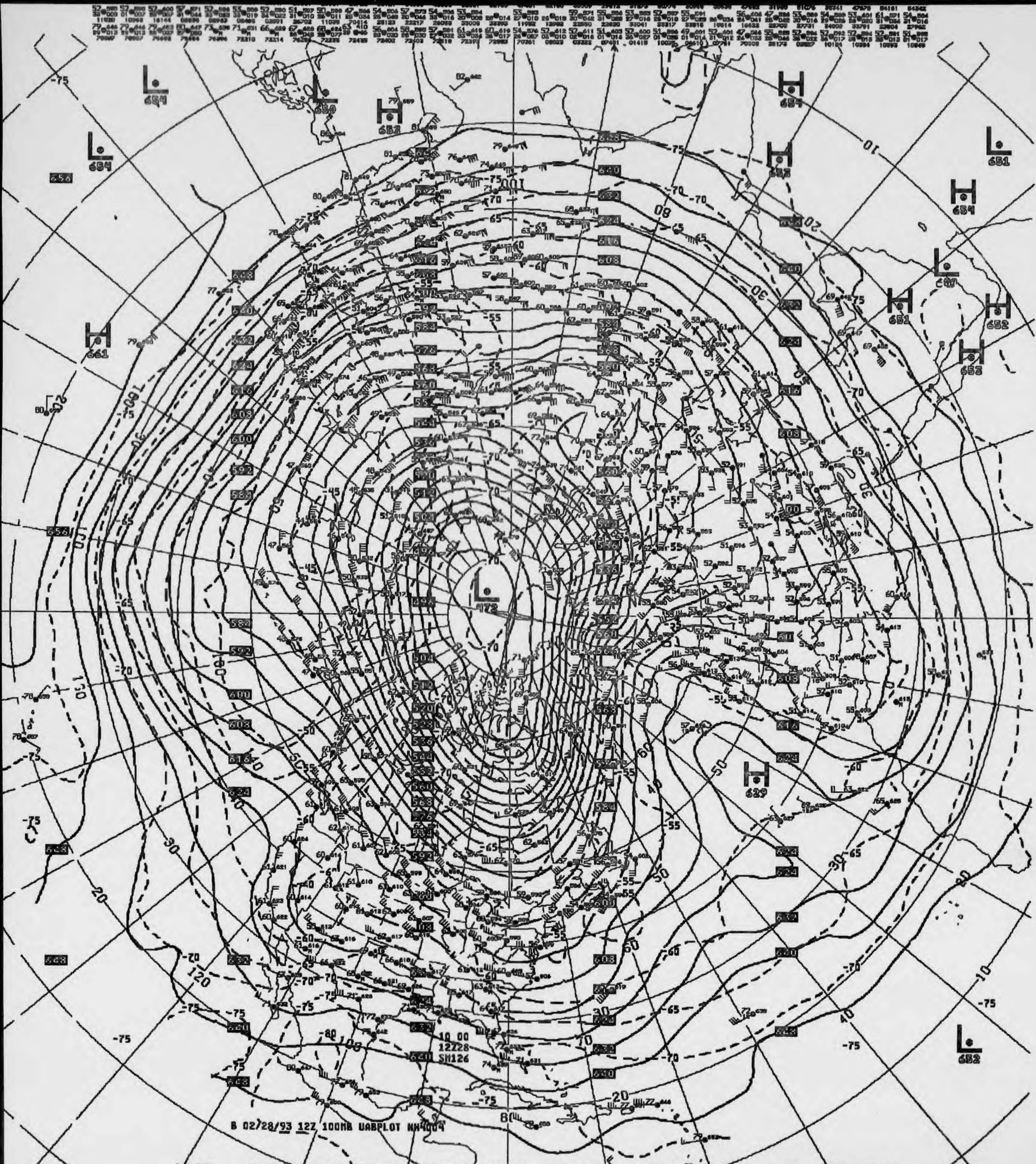
L 172
L 684
L 680
H 652
L 684
H 661
H 654
H 653
L 651
H 654
L 649
H 651
H 652
H 653
H 629
L 652
10 00
12Z28
SH126
B 02/28/93 12Z 100MB UABPLOT NH4004

V429 ^^ 100MB ANALYSIS HEIGHTS/TEMPERATURE 12Z SUN 28 FEB 93

US DEPT OF COMMERCE
NOAA/NWS/NMC WASHINGTON

OAA Form 48 - 366C
Rev. 8 - 83)

U.S. Department of Commerce
National Oceanic and Atmospheric Administration
National Environmental Satellite, Data, and Information Servi
National Climatic Data Center

50 MB CONSTANT PRESSURE CHARTS

STRATOSPHERIC

ALL RECORDS ARE THE BEST AVAILABLE FOR FILMING

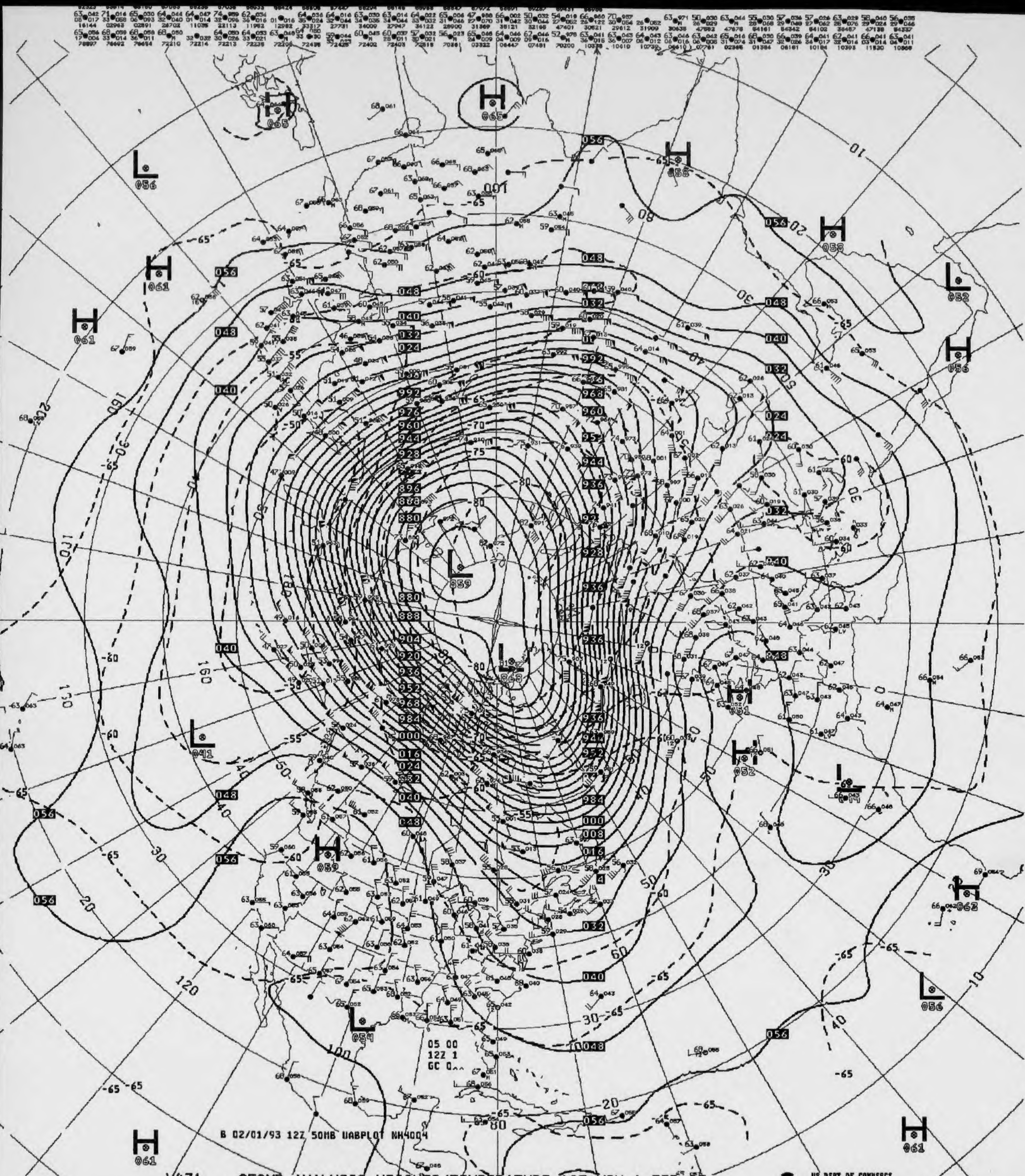
H
065
L
056
H
061
L
041
H
059
L
054
H
061
L
859
L
868
H
058
L
052
H
056
H
051
H
052
H
062
L
056
H
061
05 00
12Z 1
GC 0^^
B 02/01/93 12Z 50MB UABPLOT NH4004

V431 ^^ 050MB ANALYSIS HEIGHTS/TEMPERATURE 12Z MON 1 FEB 93

US DEPT OF COMMERCE
NOAA/NWS/NMC WASHINGTON

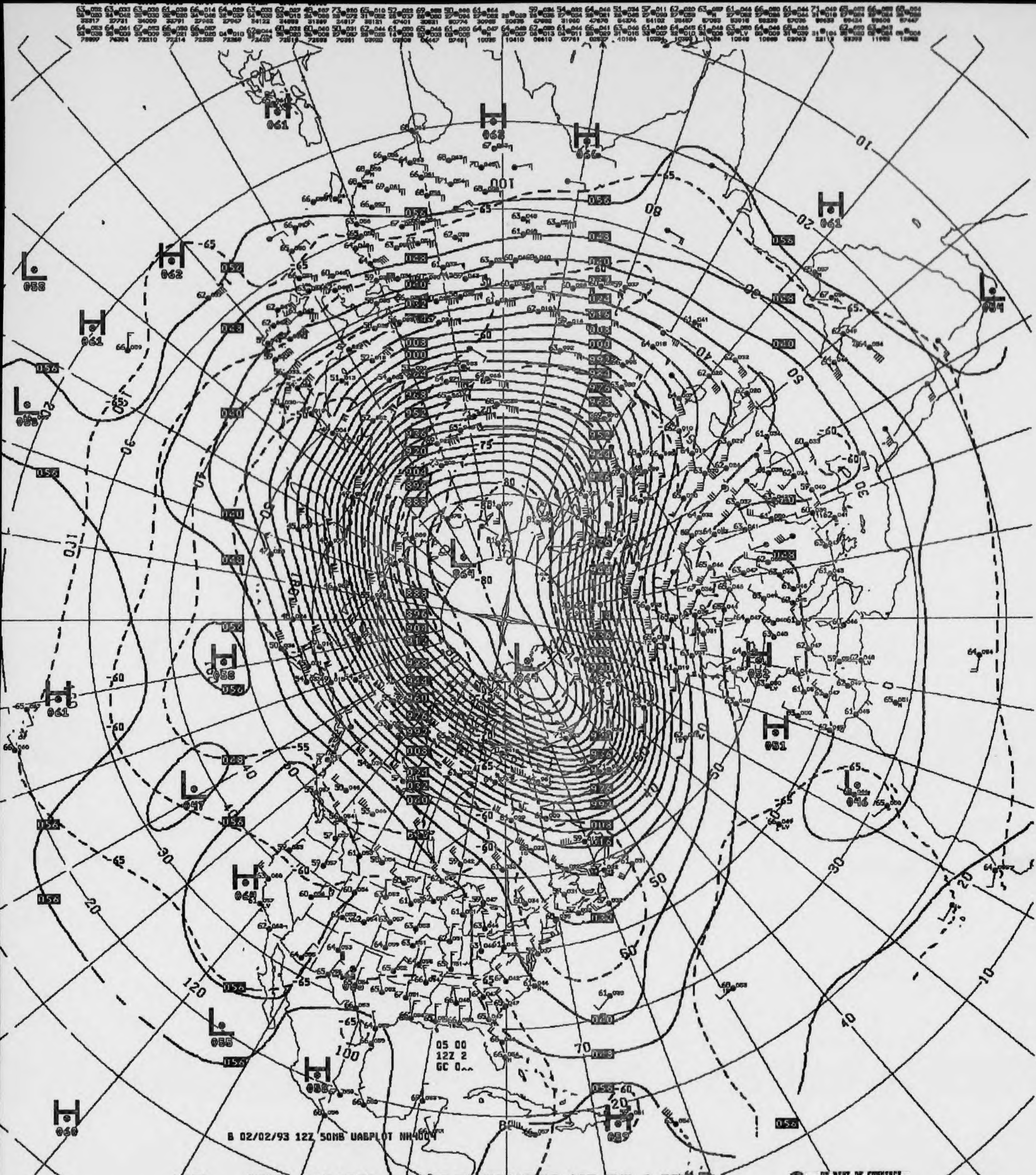
05 00
12Z 2
GC 0^^
B 02/02/93 12Z 50MB UABPLOT NH4004

V431 ^^ 050MB ANALYSIS HEIGHTS/TEMPERATURE 12Z TUE 2 FEB 93

US DEPT OF COMMERCE
NOAA/NWS/NMC WASHINGTON

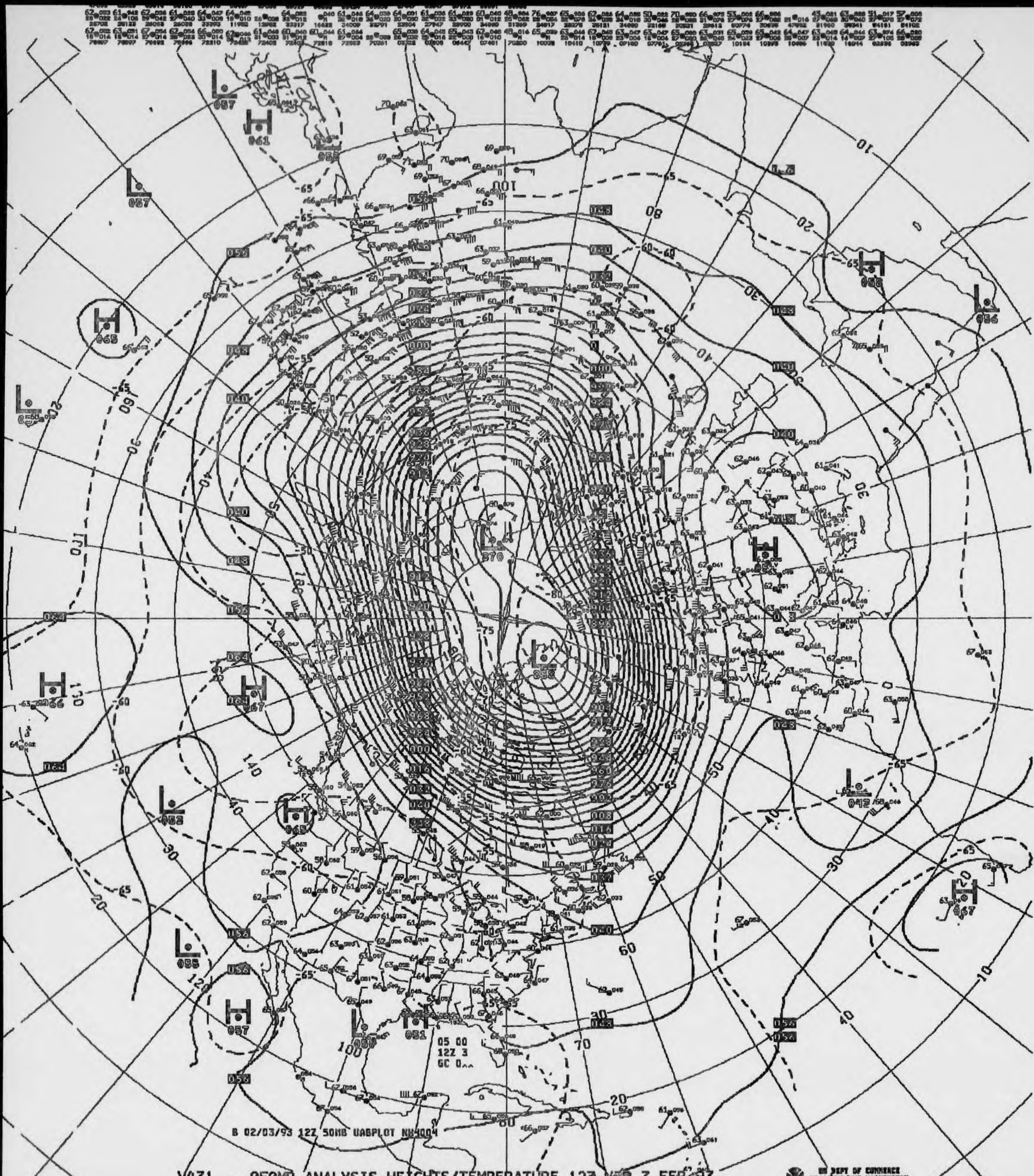
B 02/03/93 12Z 50MB UABPLOT NH4004
05 00
12Z 3
GC 0^^
H
L
10
20
30
40
50
60
70
80
100

V431 ^^ 050MB ANALYSIS HEIGHTS/TEMPERATURE 12Z WED 3 FEB 93

US DEPT OF COMMERCE
NOAA/NWS/NMC WASHINGTON

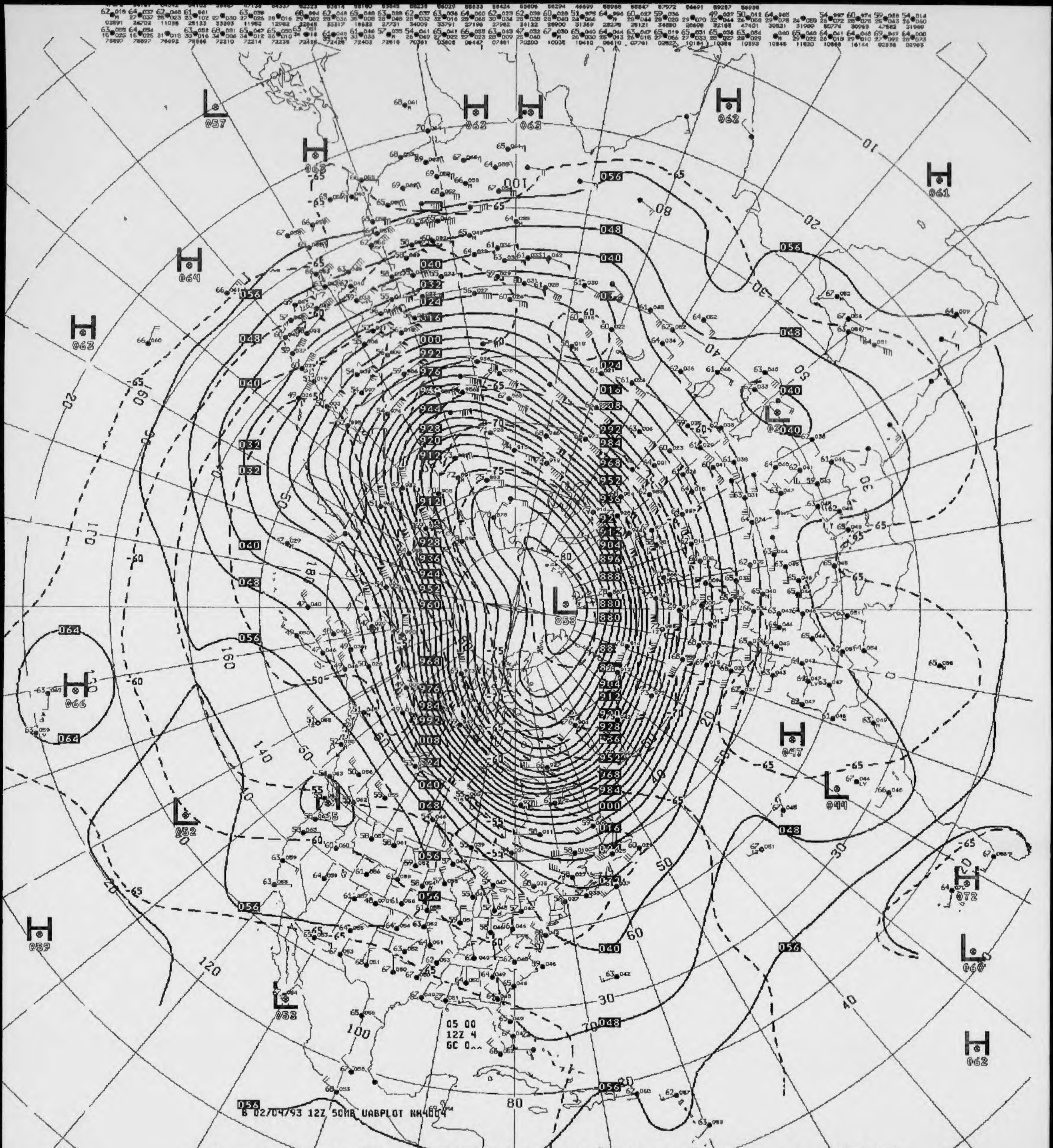
L 858
B 02/04/93 12Z 50MB UABPLOT NH4004
05 00
12Z 4
GC 0^^

V431 ^^ 050MB ANALYSIS HEIGHTS/TEMPERATURE 12Z THU 4 FEB 93

US DEPT OF COMMERCE
NOAA/NWS/NMC WASHINGTON

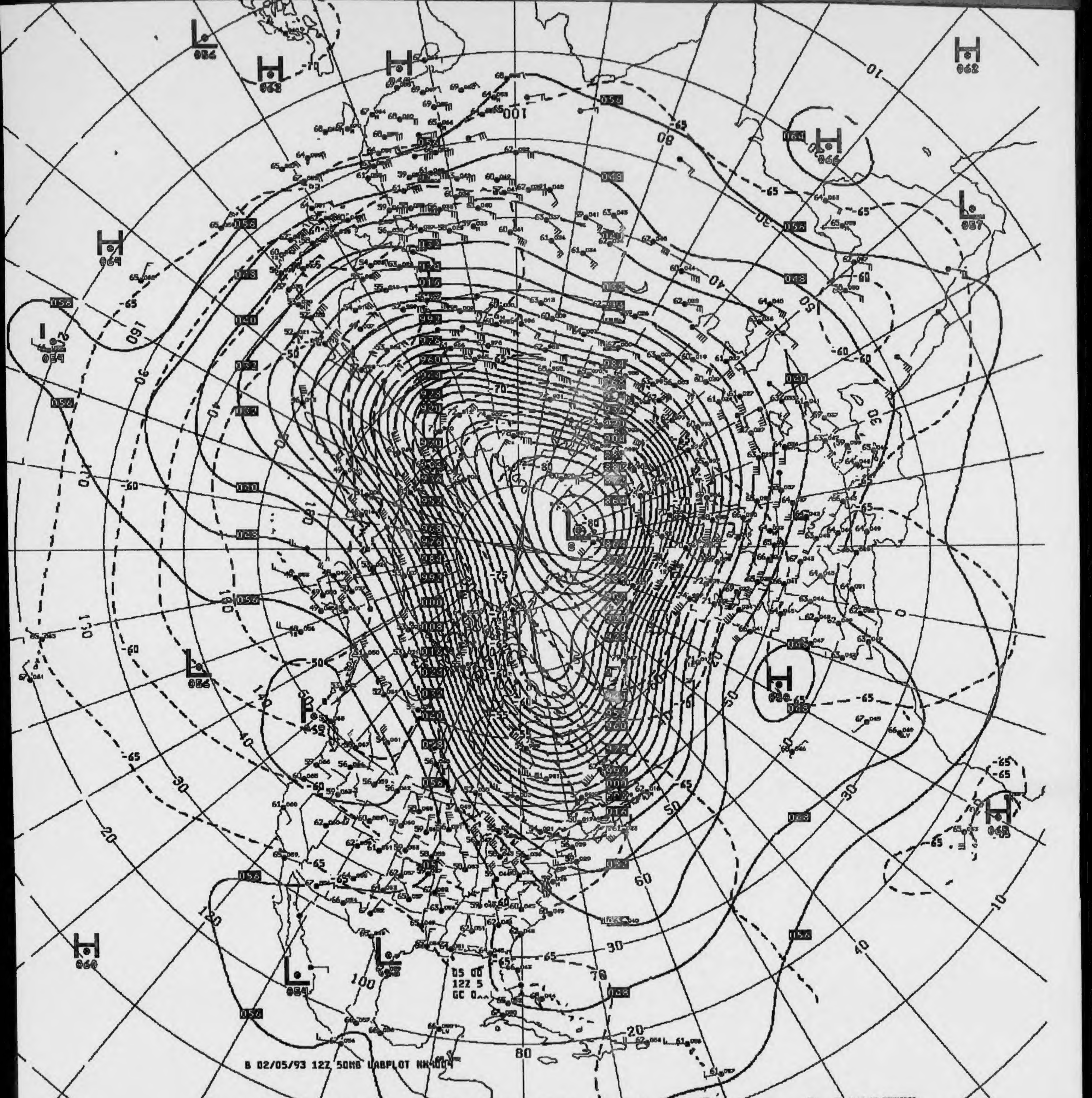

L 056
H 062
H 046
H 066
L 057
H 064
L 054
L 8
H 050
L 056
H 063
H 060
L 054
L 058
D5 00
12Z 5
GC 0^^
B 02/05/93 12Z 50MB LABPLOT NH4004
-65
-60
-70
-75
-80
10
20
30
40
50
60
70
80
90
100
110
120
130
140
150
160

V431 ^^ 050MB ANALYSIS HEIGHTS/TEMPERATURE 12Z FRI 5 FEB 93

US DEPT OF COMMERCE
NOAA/NWS/NMC WASHINGTON

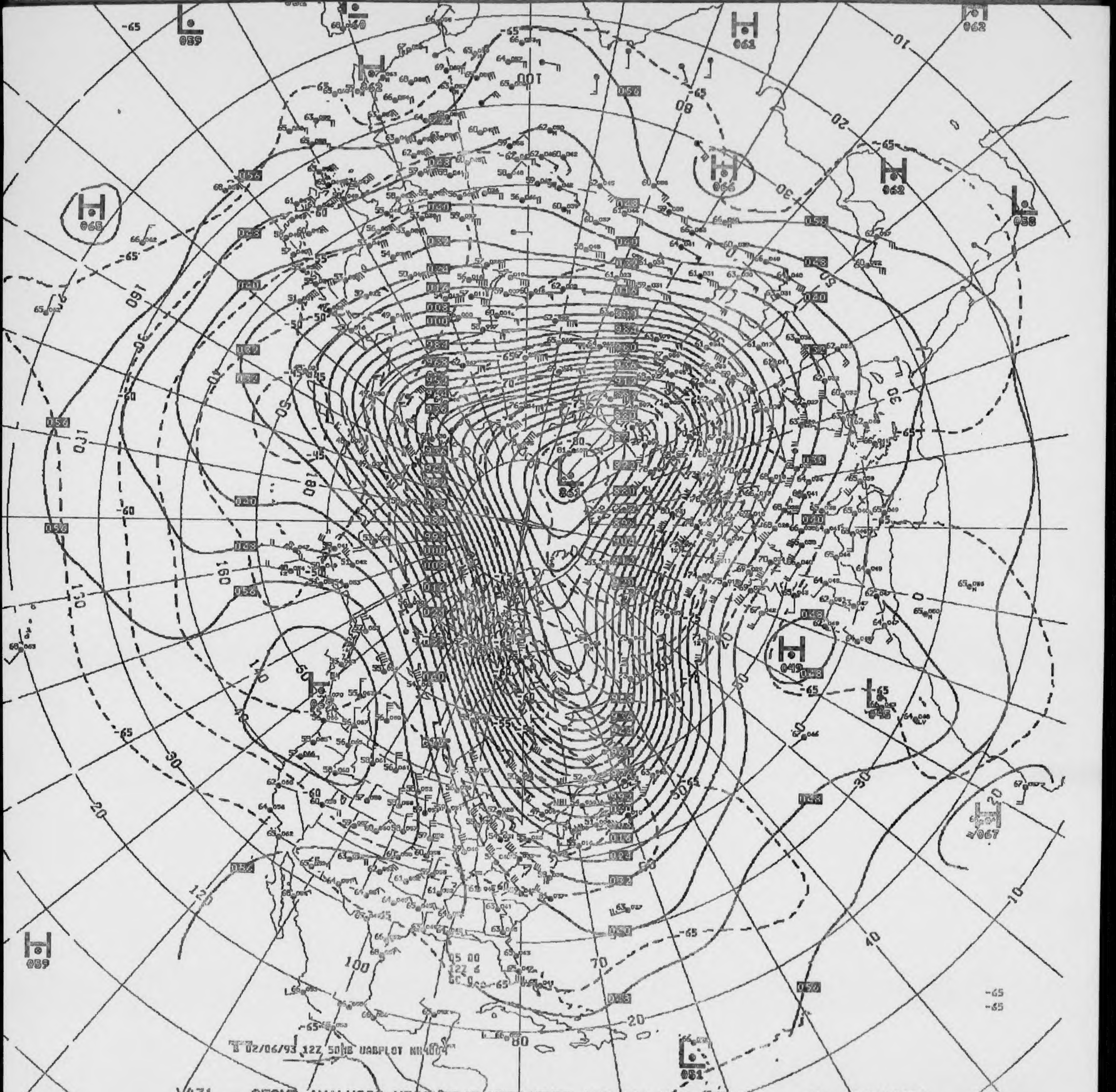
02/06/93 12Z 50MB UABPLOT NH400
L 059
H 062
H 066
H 062
L 058
H 065
L 051
H 049
L 045
H 067
H 059
L 051
100
80
70
20
10
30
40
50
60
-65
-60
-55
-50
-45
-80
160
180
130
140
120
110

V431 ^^ 050MB ANALYSIS HEIGHTS/TEMPERATURE 12Z SAT 6 FEB 93

US DEPT OF COMMERCE
NOAA/NWS/NMC WASHINGTON

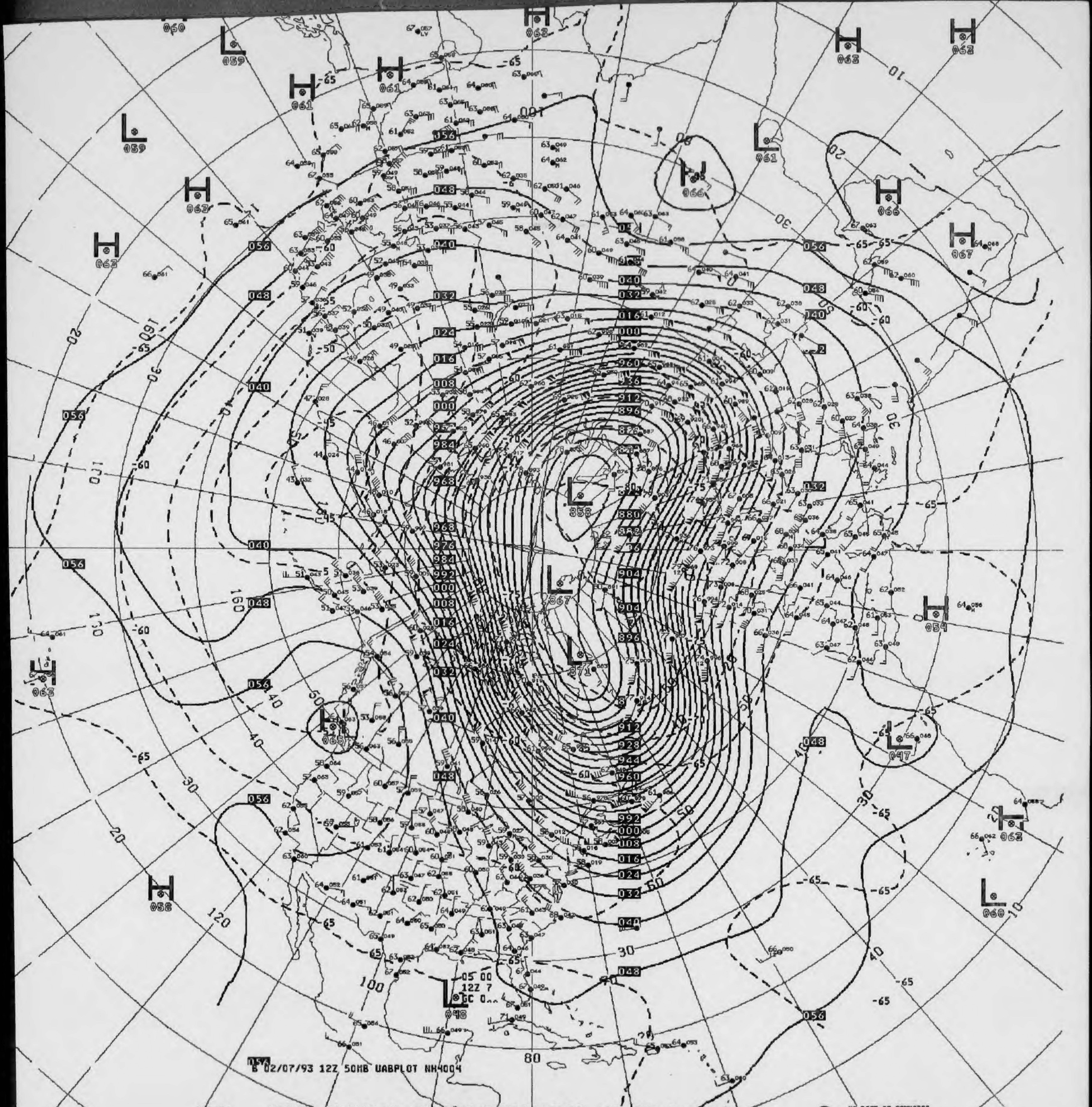
B 02/07/93 12Z 50MB UABPLOT NH4004
L 858
L 867
L 871
H 066
H 063
H 065
L 048
L 047
80
100
120
160
10
20
30
40
50
60
-65
-60
-75
-80
056
048
040
032
024
016
008
000
992
984
976
968
960
944
928
912
904
896
880

V431 .. 050MB ANALYSIS HEIGHTS/TEMPERATURE 12Z SUN 7 FEB 93

US DEPT OF COMMERCE
NOAA/NWS/NMC WASHINGTON

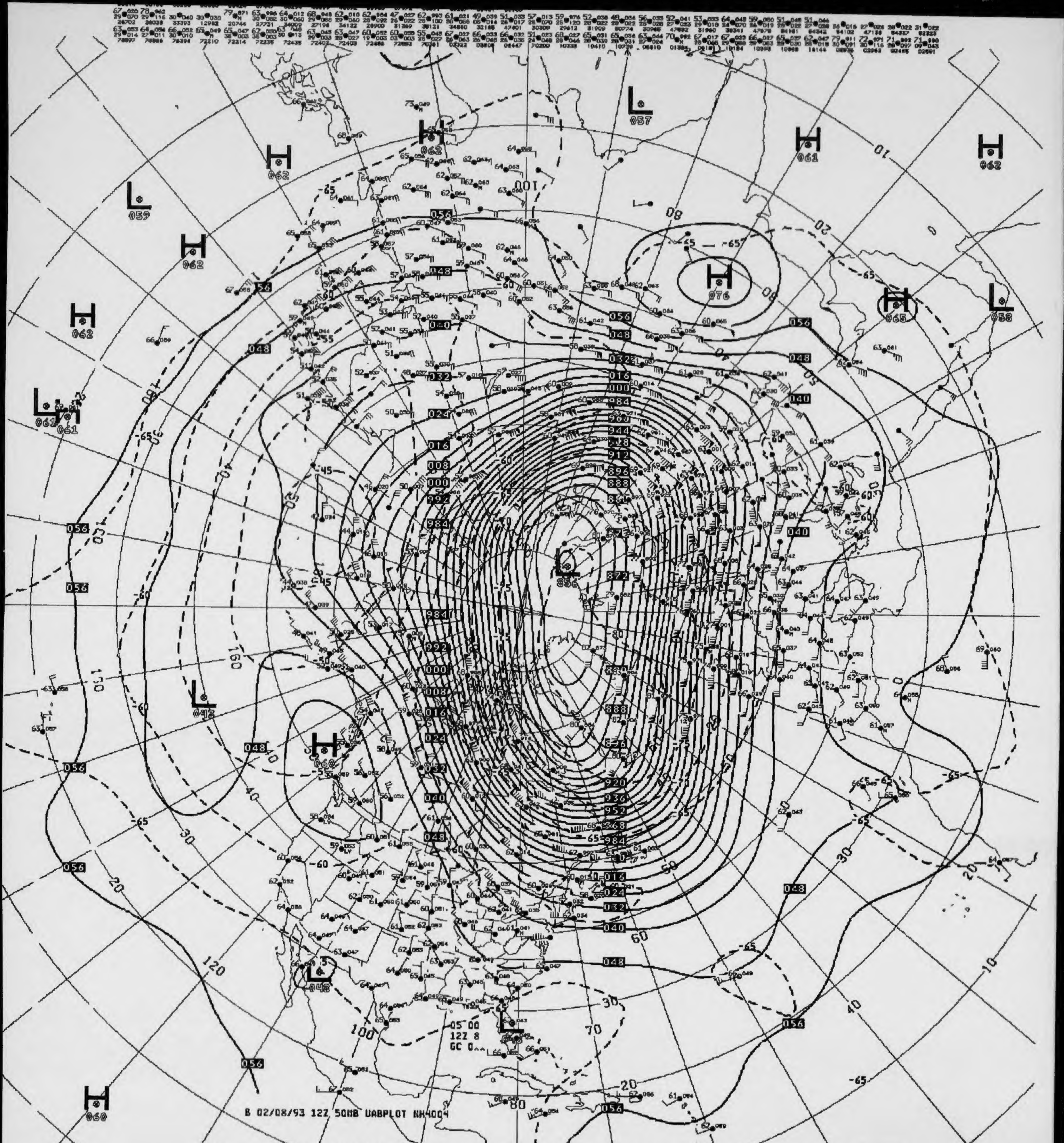

L 057
H 061
H 062
H 062
L 057
H 062
H 062
H 076
H 065
L 058
H 062
L 061
L 061
L 856
L 093
H 060
L 048
H 060
056
048
040
032
016
000
984
968
944
928
912
896
888
872
880
920
936
952
-65
-60
-55
-50
-45
-80
-75
10
20
30
40
50
60
70
80
100
120
130
150
160
05 00
12Z 8
GC 0

B 02/08/93 12Z 50MB UABPLOT NH4004

V431 ^^ 050MB ANALYSIS HEIGHTS/TEMPERATURE 12Z MON 8 FEB 93

US DEPT OF COMMERCE
NOAA/NWS/NMC WASHINGTON

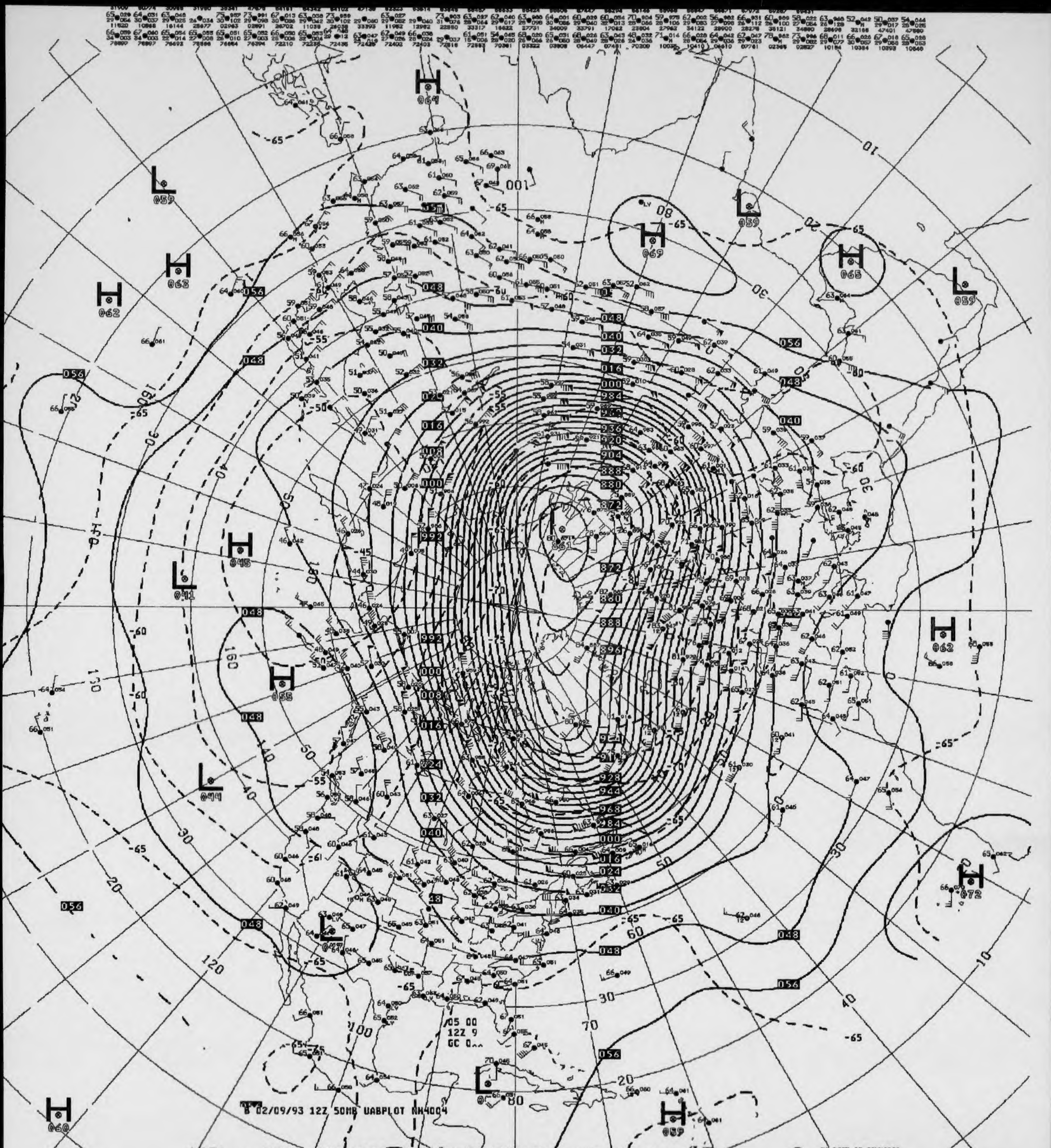
B 02/09/93 12Z 50MB UABPLOT NH4004
05 00
12Z 9
H
L
-65
-55
-45
-70
-75
10
20
30
40
50
60
70
80
100
120
130
160

V431 .. 050MB ANALYSIS HEIGHTS/TEMPERATURE 12Z TUE 9 FEB 93

US DEPT OF COMMERCE
NOAA/NWS/NMC WASHINGTON

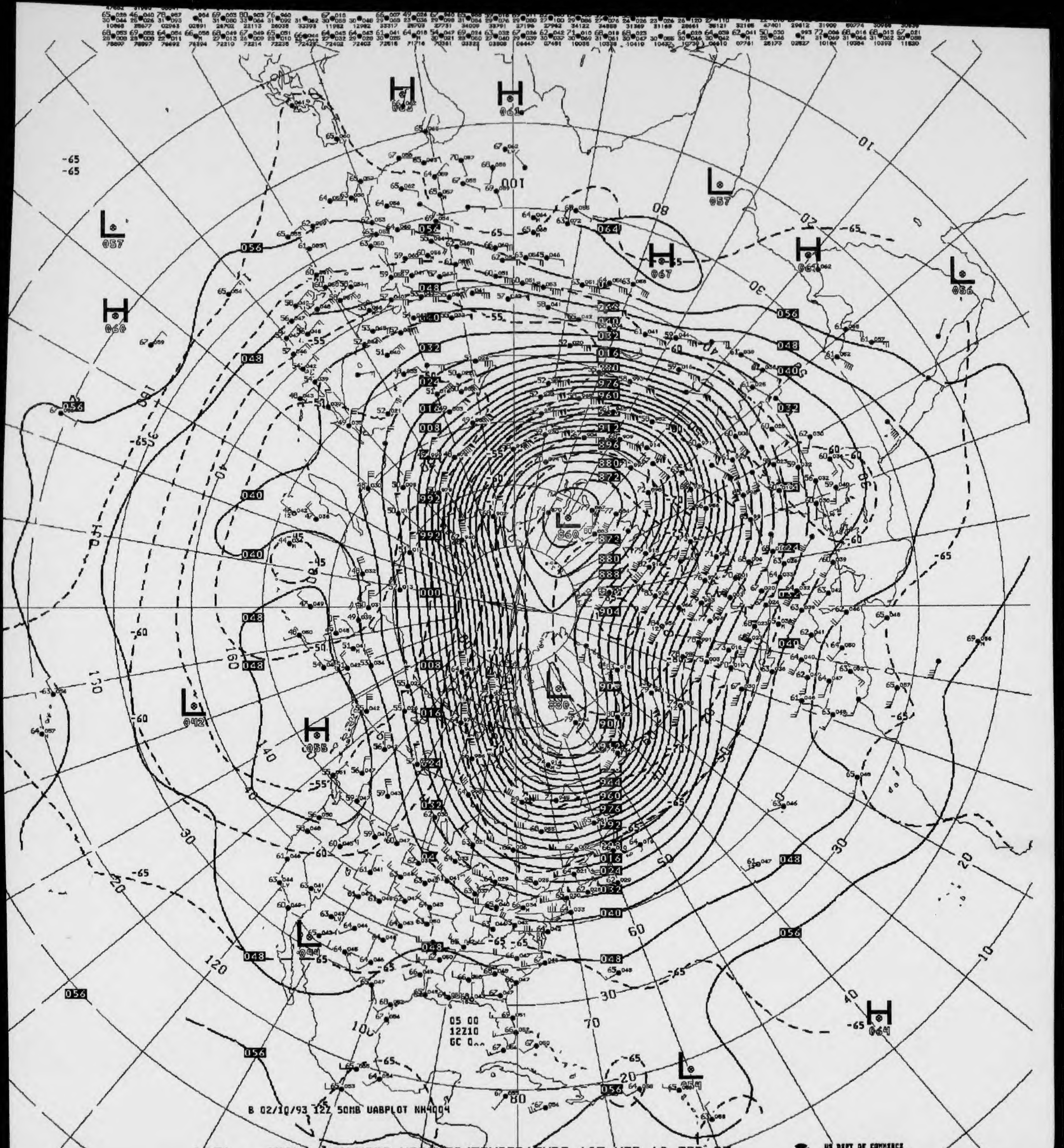
H 062
H 061
L 057
H 067
H 064
L 056
L 057
H 060
L 860
L 880
L 042
H 055
L 044
L 054
H 064
056
048
040
032
024
016
008
000
992
976
960
944
912
896
880
872
888
904
05 00
12Z10
GC 0..
-65
-60
-55
-50
-45
10
20
30
40
50
60
70
80
100
120
130
140
160
180

B 02/10/93 12Z 50MB UABPLOT NH4004

V431 ^^ 050MB ANALYSIS HEIGHTS/TEMPERATURE 12Z WED 10 FEB 93

US DEPT OF COMMERCE
NOAA/NWS/NMC WASHINGTON

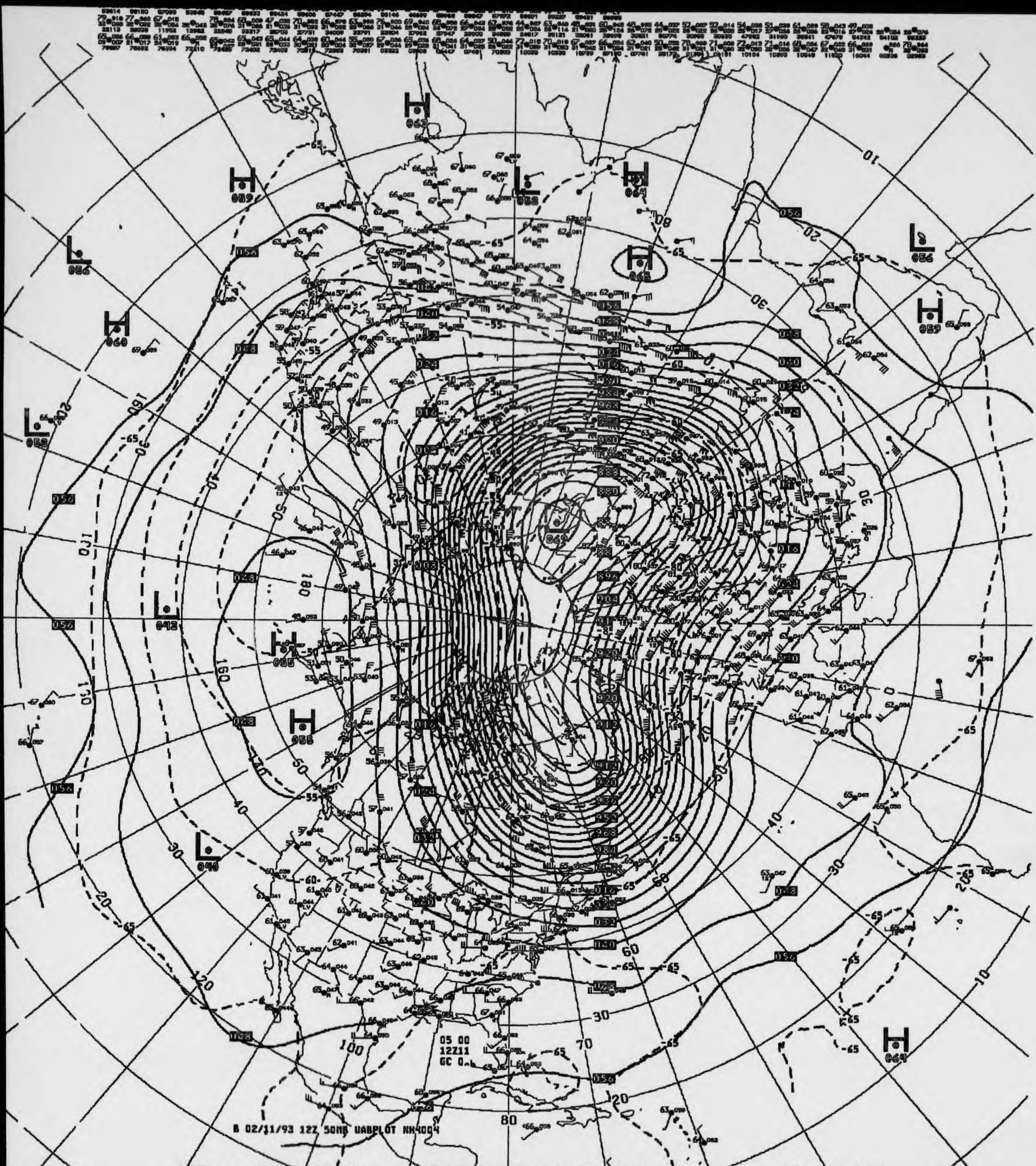
05 00
12Z11
GC 0
B 02/11/93 12Z 50MB UABPLOT NH4004

V431 .. 050MB ANALYSIS HEIGHTS/TEMPERATURE 12Z THU 11 FEB 93

US DEPT OF COMMERCE
NOAA/NWS/NMC WASHINGTON

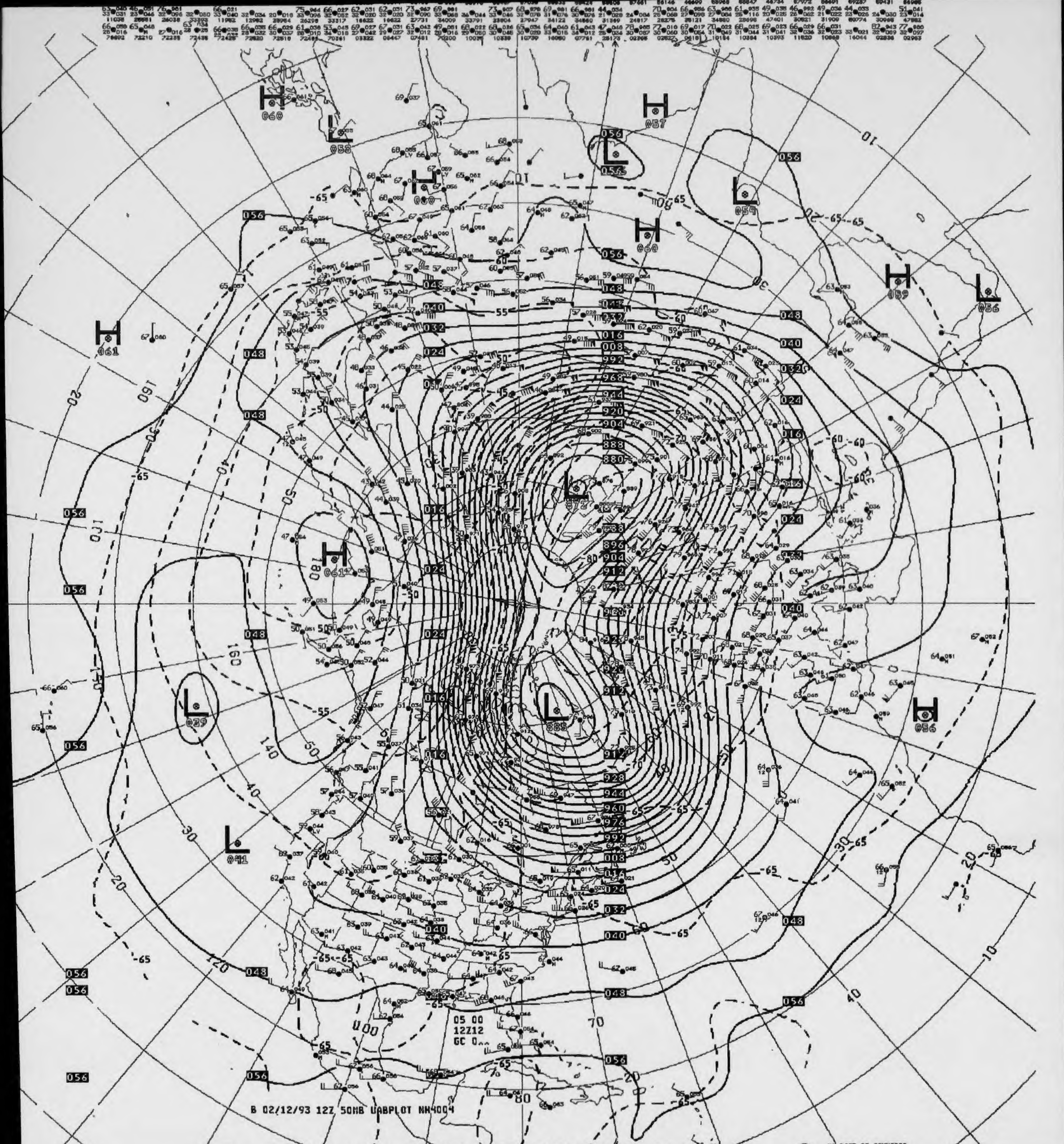
H 060
L 058
H 060
H 057
L 056
L 054
H 060
H 059
L 056
H 061
H 061
L 872
L 885
L 029
L 041
H 056
05 00
12Z12
GC 0^^
B 02/12/93 12Z 50MB UABPLOT NH4004

V431 ^^ 050MB ANALYSIS HEIGHTS/TEMPERATURE 12Z FRI 12 FEB 93

US DEPT OF COMMERCE
NOAA/NWS/NMC WASHINGTON

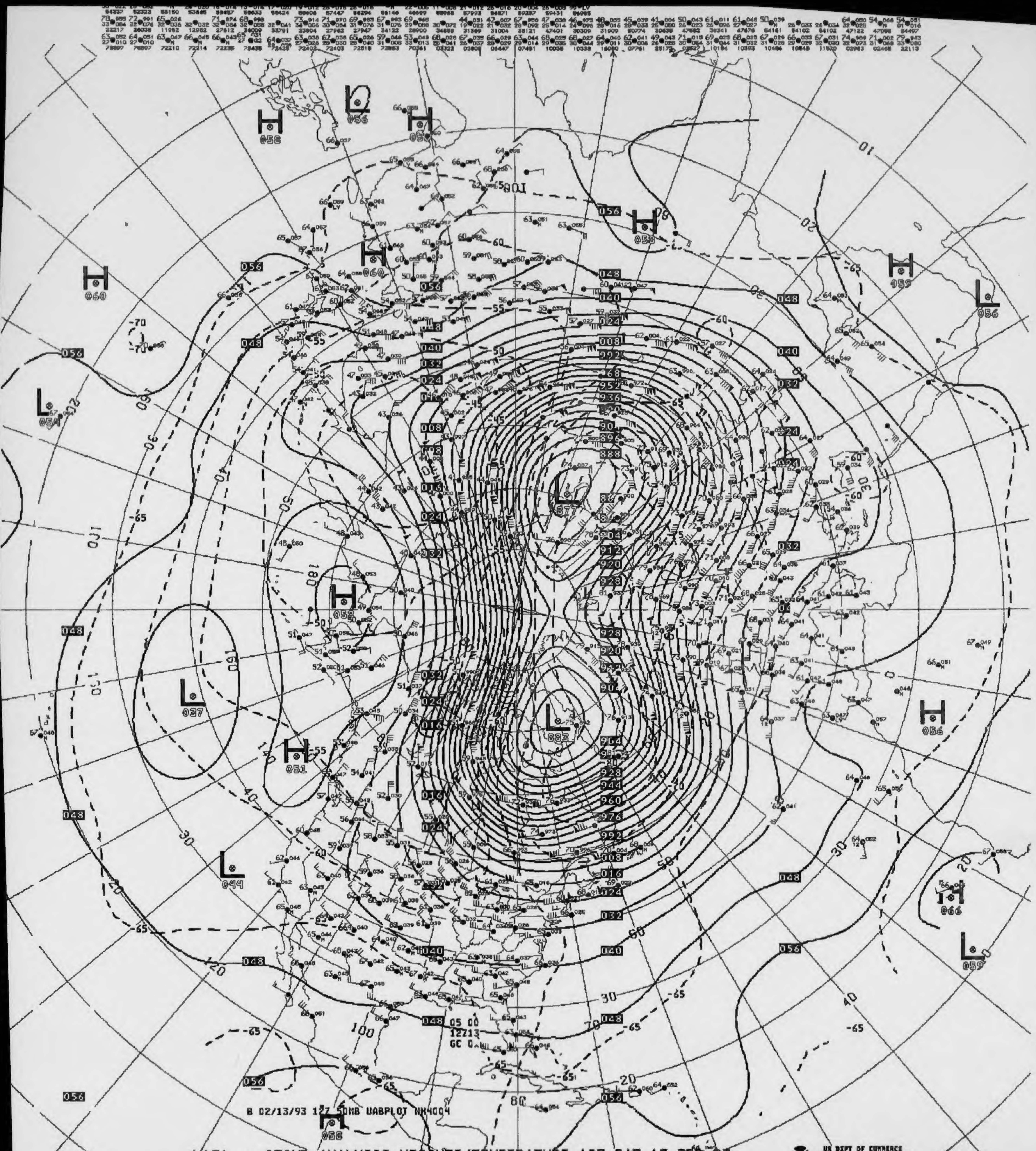
B 02/13/93 12Z 50MB UABPLOT NH4004
05 00
12Z13
GC 0
L 877
L 883
H 059
H 060
H 058
H 051
H 056
H 066
L 037
L 044
L 054
L 056
L 059
H 058

V431 ^^ 050MB ANALYSIS HEIGHTS/TEMPERATURE 12Z SAT 13 FEB 93

US DEPT OF COMMERCE
NOAA/NWS/NMC WASHINGTON

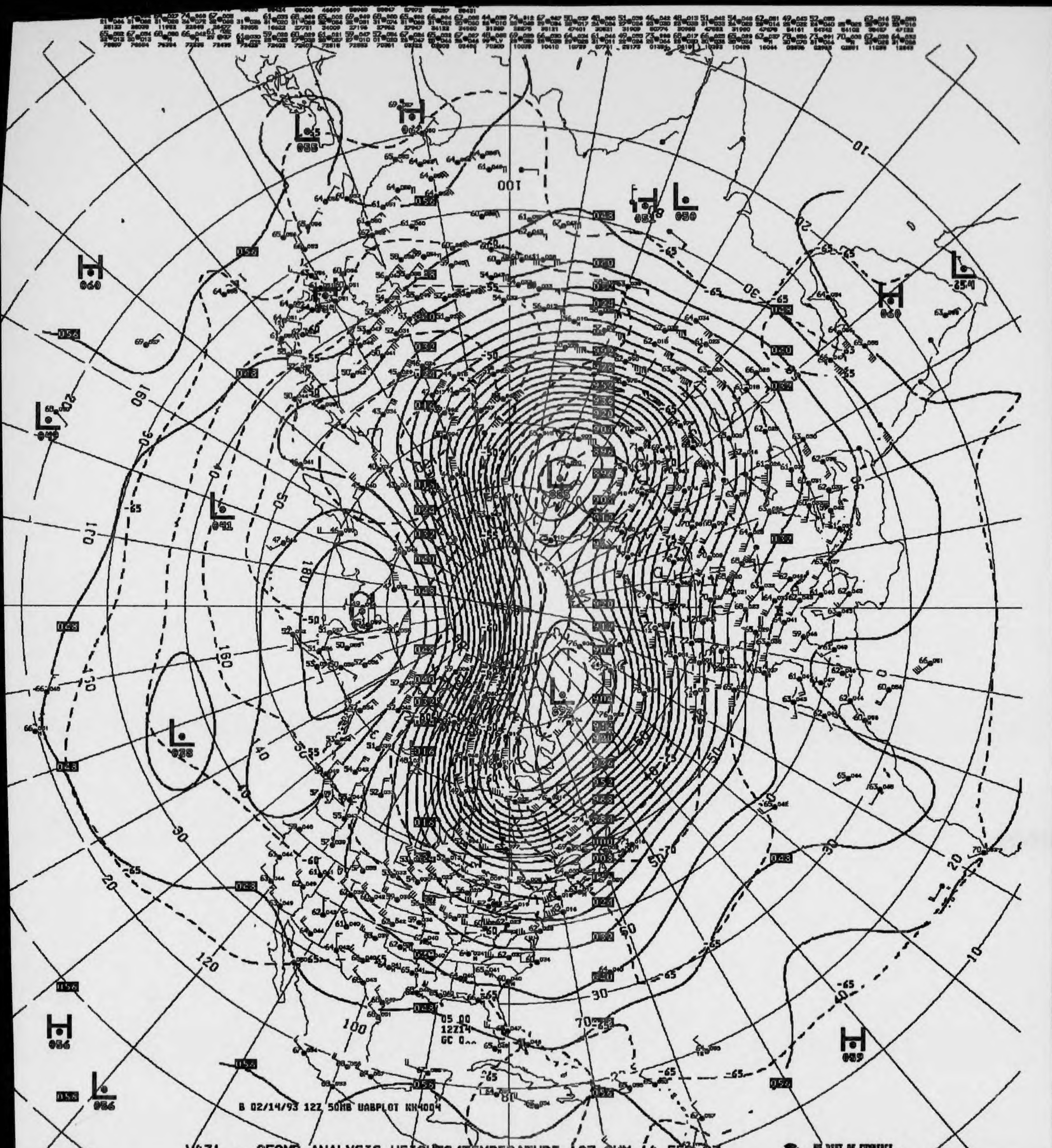
H
060
L
056
100
H
L
050
H
060
L
041
L
038
180
160
140
120
100
L
865
L
892
30
20
10
-65
-55
-50
05 00
12Z14
H
056
H
059
L
056
B 02/14/93 12Z 50MB UABPLOT NH4004

V431 ^^ 050MB ANALYSIS HEIGHTS/TEMPERATURE 12Z SUN 14 FEB 93

US DEPT OF COMMERCE
NOAA/NWS/NMC WASHINGTON

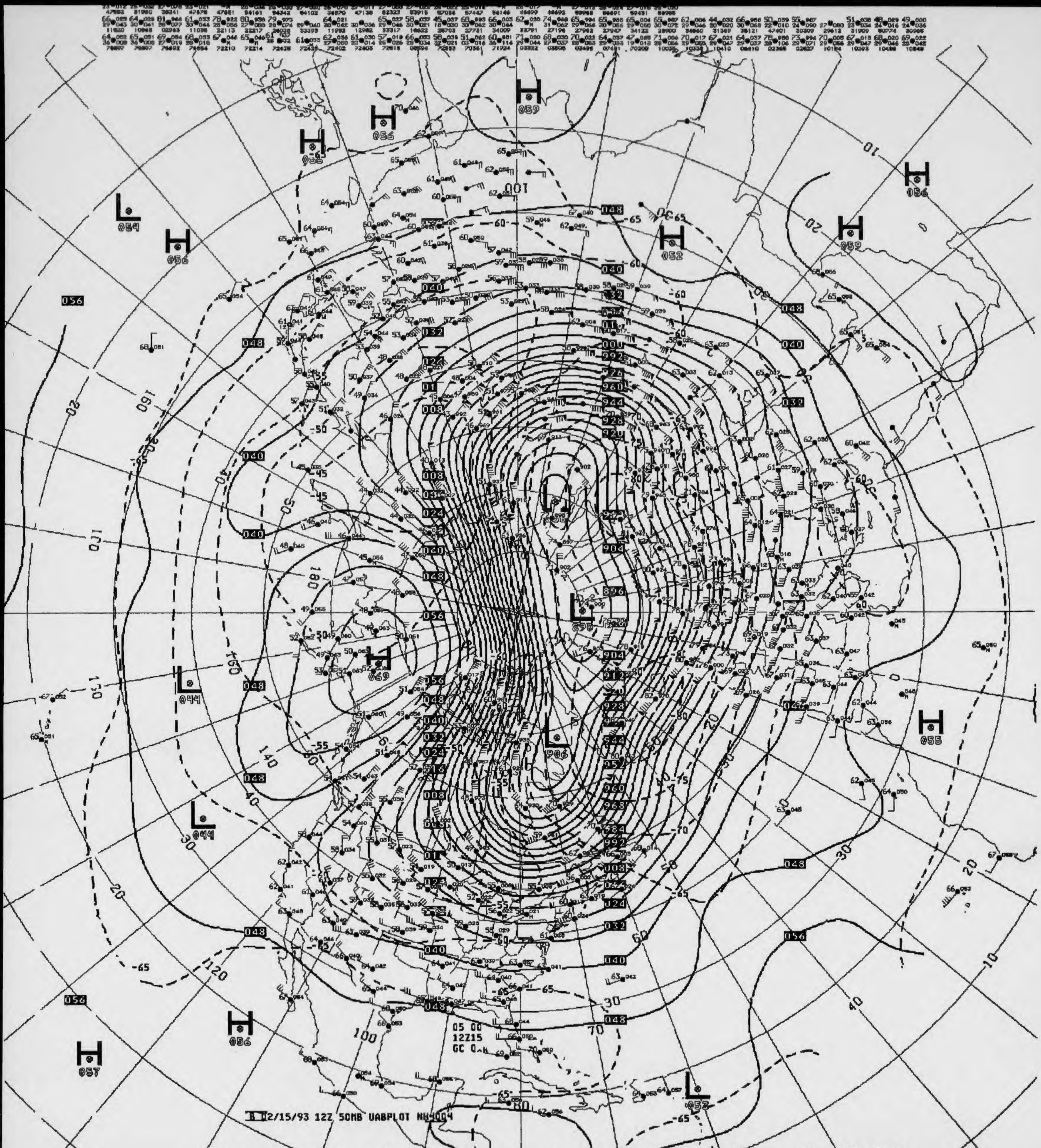
H 059
H 056
H 056
L 054
H 056
H 052
H 059
H 056
H 069
L 044
L 044
L 896
L 906
H 055
H 056
H 057
L 052
056
048
040
032
024
016
008
000
992
984
976
968
960
952
944
936
928
920
912
904
896
05 00
12Z15
GC 0
-50
-55
-60
-65
-70
-75
-80
B 02/15/93 12Z 50MB UABPLOT NH4004

V431 ^^ 050MB ANALYSIS HEIGHTS/TEMPERATURE 12Z MON 15 FEB 93

US DEPT OF COMMERCE
NOAA/NWS/NMC WASHINGTON

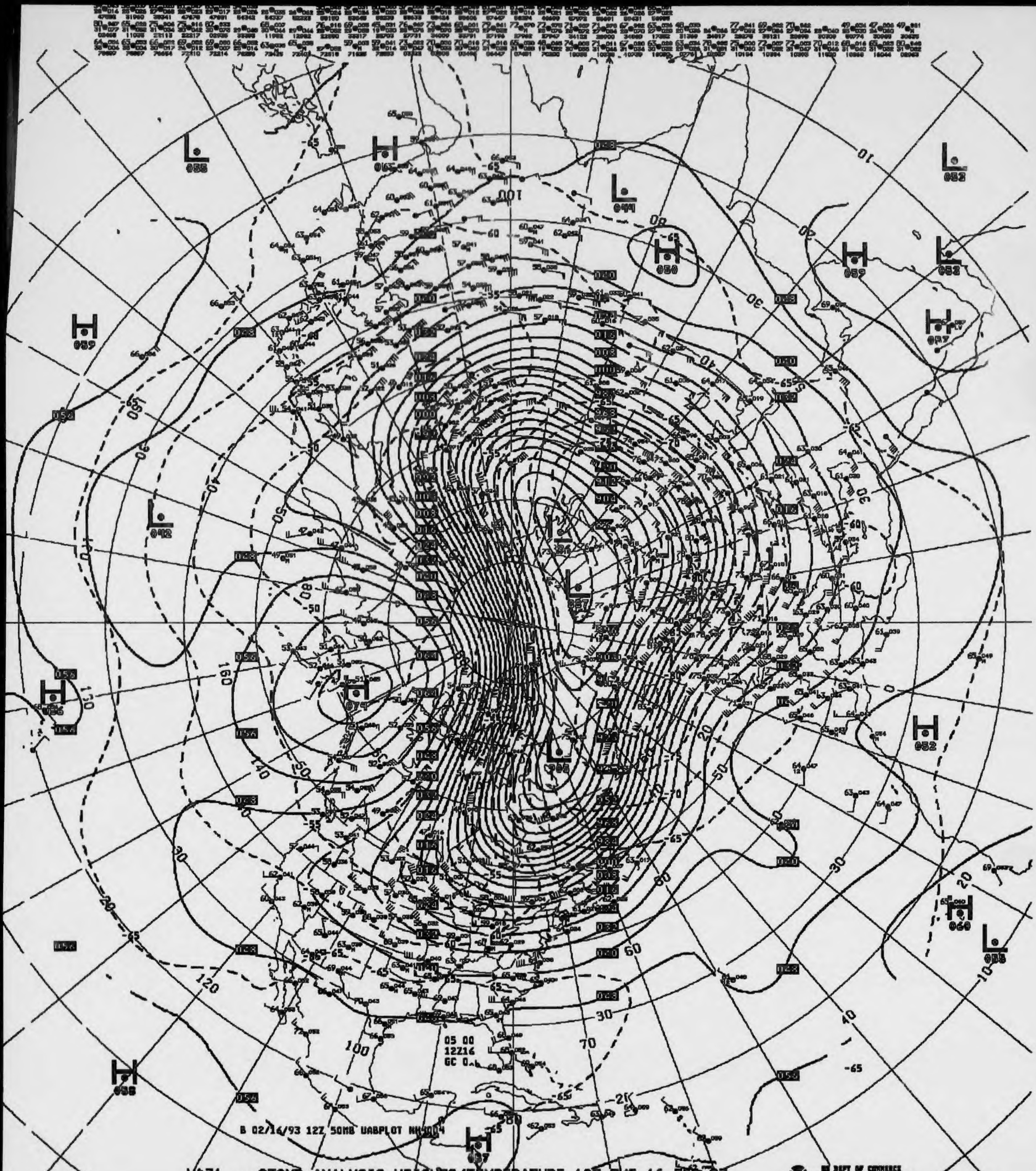

05 00
12Z16
GC 0
B 02/16/93 12Z 50MB UABPLOT NH4004
H
L
100
-65

V431 .. 050MB ANALYSIS HEIGHTS/TEMPERATURE 12Z TUE 16 FEB 93

US DEPT OF COMMERCE
NOAA/NWS/NMC WASHINGTON

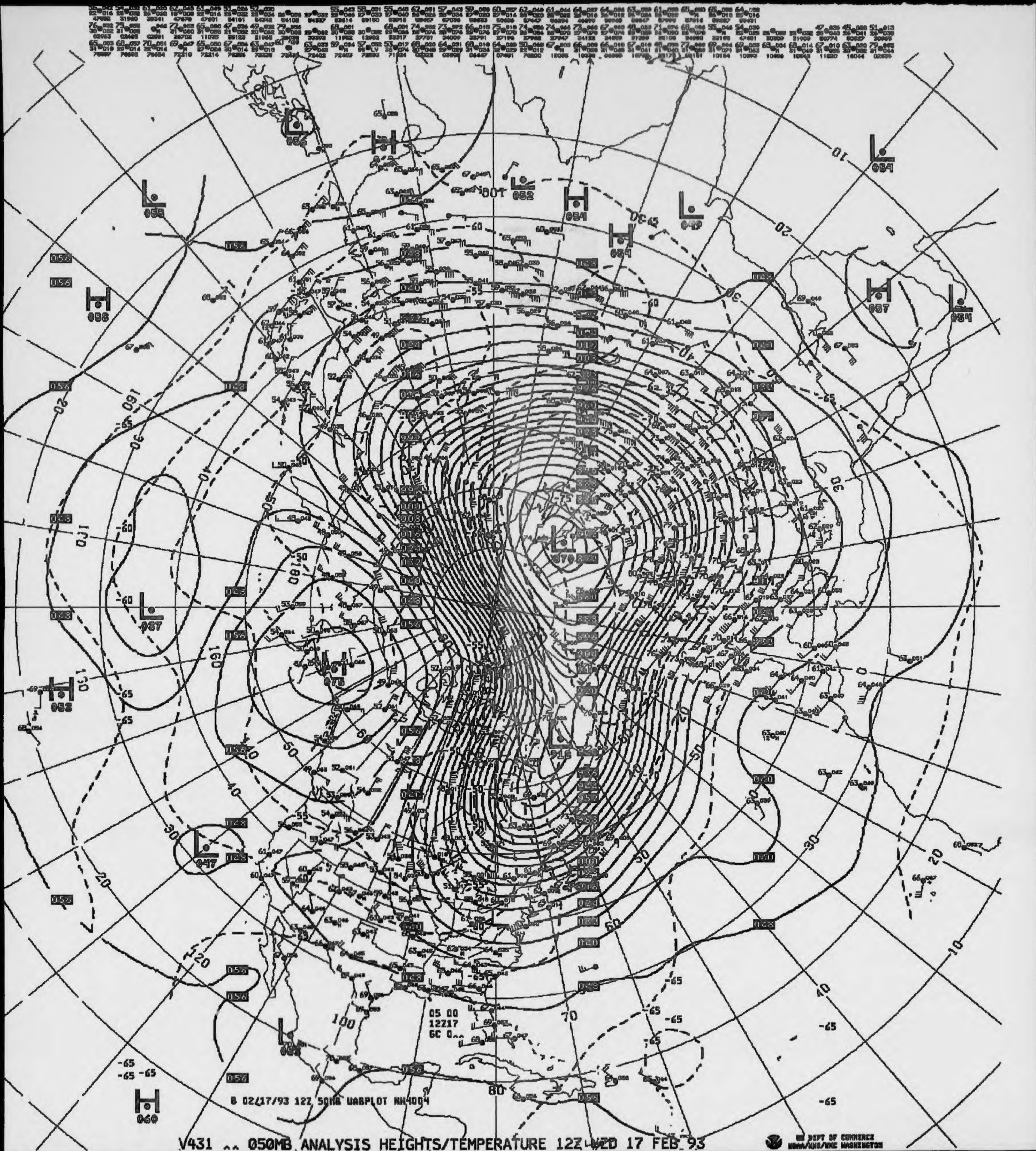

05 00
12Z17
GC 0..
B 02/17/93 12Z 50MB UABPLOT NH4004

V431 .. 050MB ANALYSIS HEIGHTS/TEMPERATURE 12Z WED 17 FEB 93

US DEPT OF COMMERCE
NOAA/NWS/NMC WASHINGTON

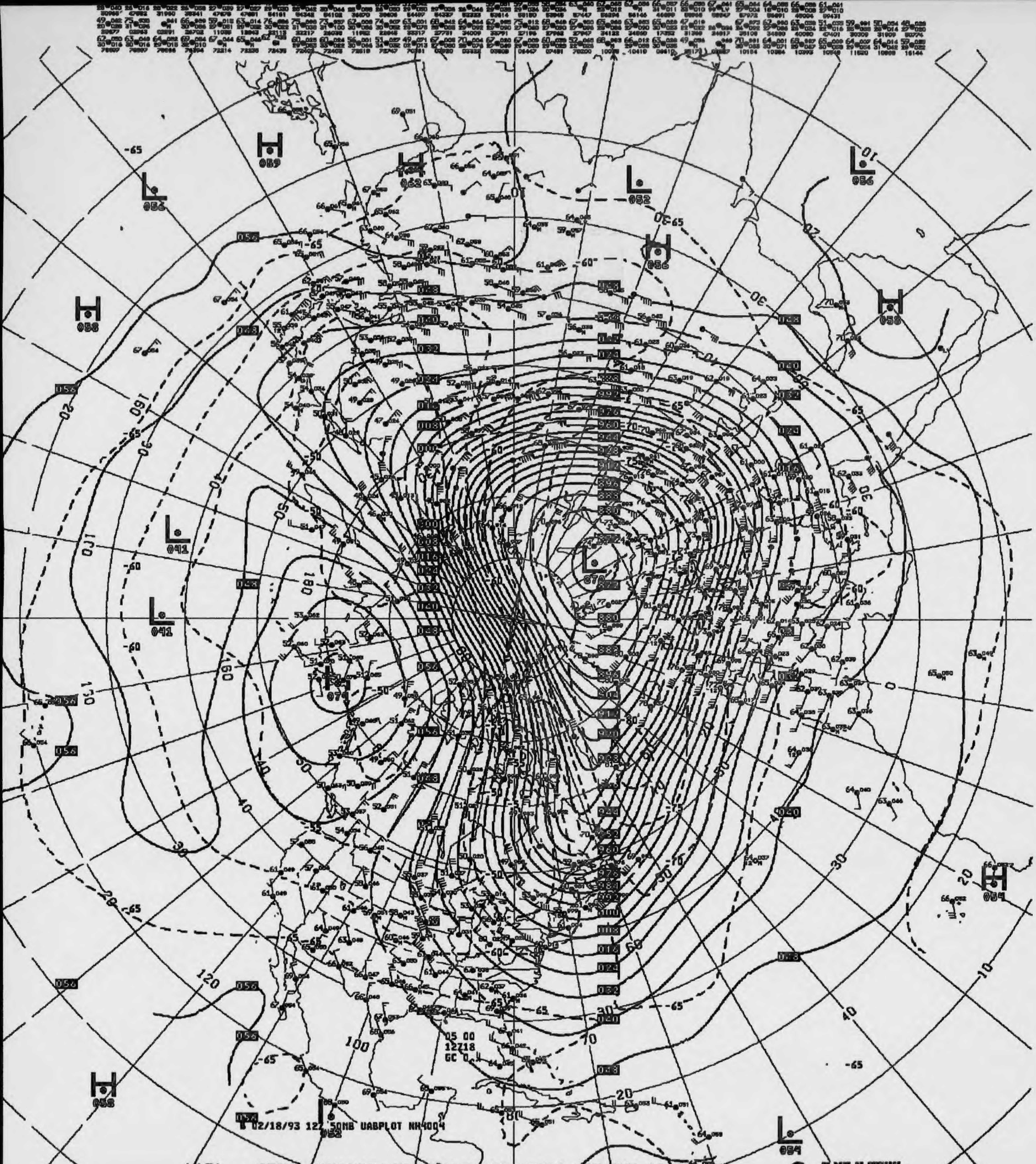
02/18/93 12Z 50MB UABPLOT NH4004
H
L
05 00
12Z18
GC 0

V431 ^^ 050MB ANALYSIS HEIGHTS/TEMPERATURE 12Z THU 18 FEB 93

US DEPT OF COMMERCE
NOAA/NWS/NMC WASHINGTON

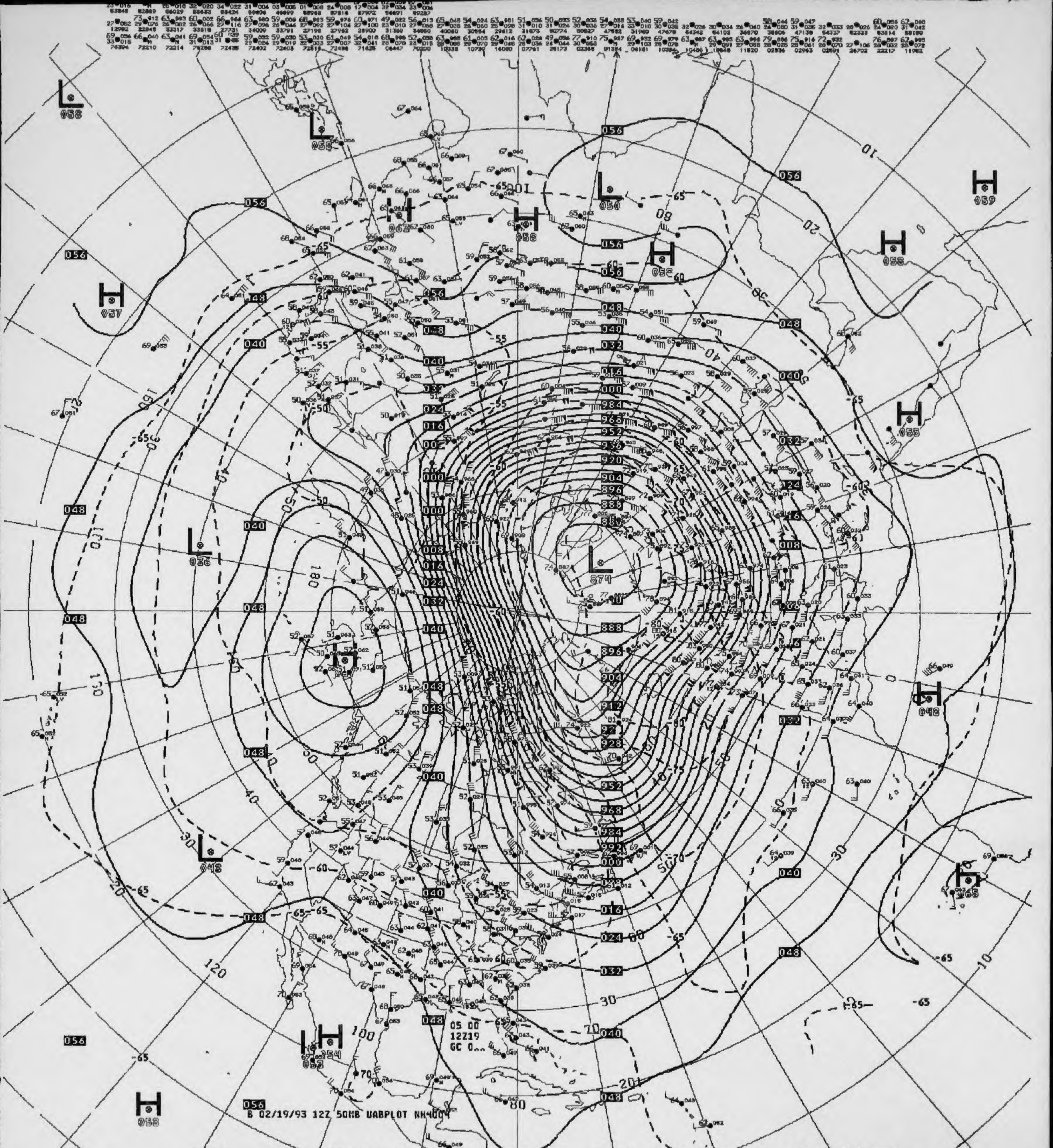
B 02/19/93 12Z 50MB UABPLOT NH4004
05 00
12Z19
GC 0^^
L 674
H 054
L 036
L 042
L 050
H 058
H 057
H 055
H 048
H 059

V431 ^^ 050MB ANALYSIS HEIGHTS/TEMPERATURE 12Z FRI 19 FEB 93

US DEPT OF COMMERCE
NOAA/NWS/NMC WASHINGTON

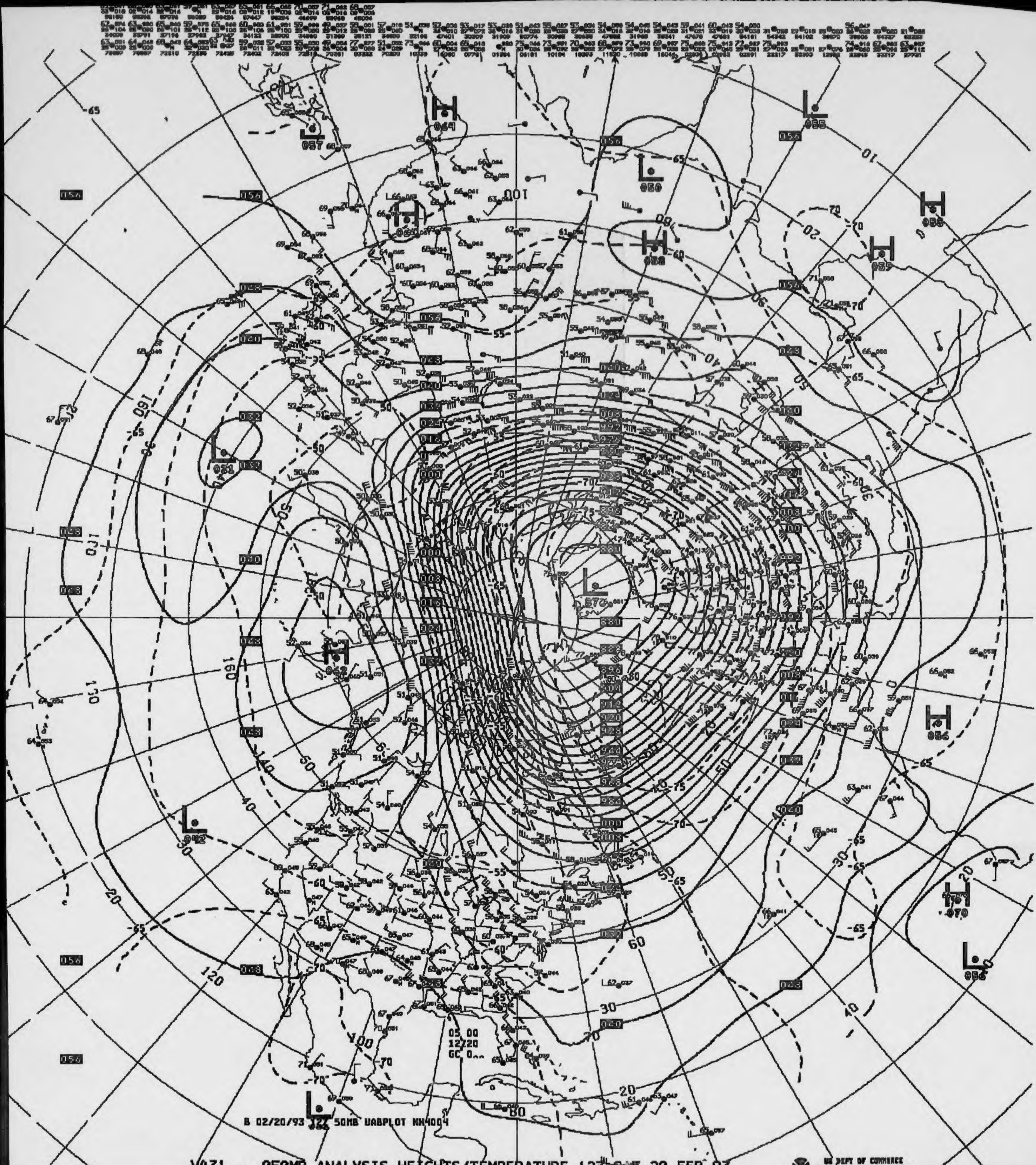
B 02/20/93 12Z 50MB UABPLOT NH4004
05 00
12Z20
GC 0^^
H
L
US DEPT OF COMMERCE
NOAA/NWS/NMC WASHINGTON

V431 ^^ 050MB ANALYSIS HEIGHTS/TEMPERATURE 12Z SAT 20 FEB 93

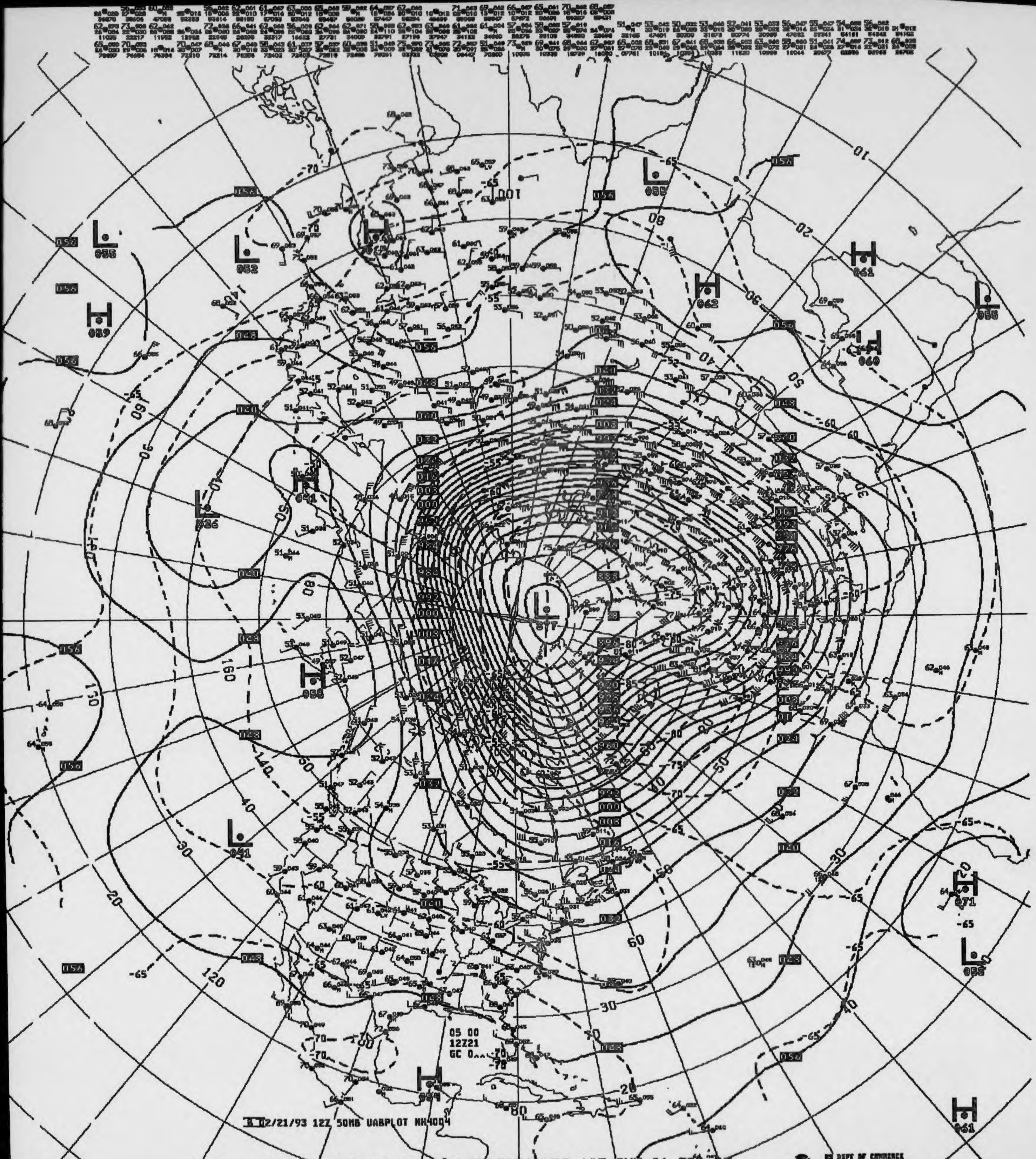

B 02/21/93 12Z 50MB UABPLOT NH4004
05 00
12Z21
GC 0
H
L
977

V431 ^^ 050MB ANALYSIS HEIGHTS/TEMPERATURE 12Z SUN 21 FEB 93

US DEPT OF COMMERCE
NOAA/NWS/NMC WASHINGTON


B 02/22/93 12Z 50MB UABPLOT NH4004
05 00
12Z22
GC 0
H 057
L 052
H 059
L 052
H 053
L 055
H 068
H 060
L 052
H 048
L 036
H 052
L 057
H 054
H 052
L 047
H 060

V431 ^^ 050MB ANALYSIS HEIGHTS/TEMPERATURE 12Z MON 22 FEB 93

US DEPT OF COMMERCE
NOAA/NWS/NMC WASHINGTON

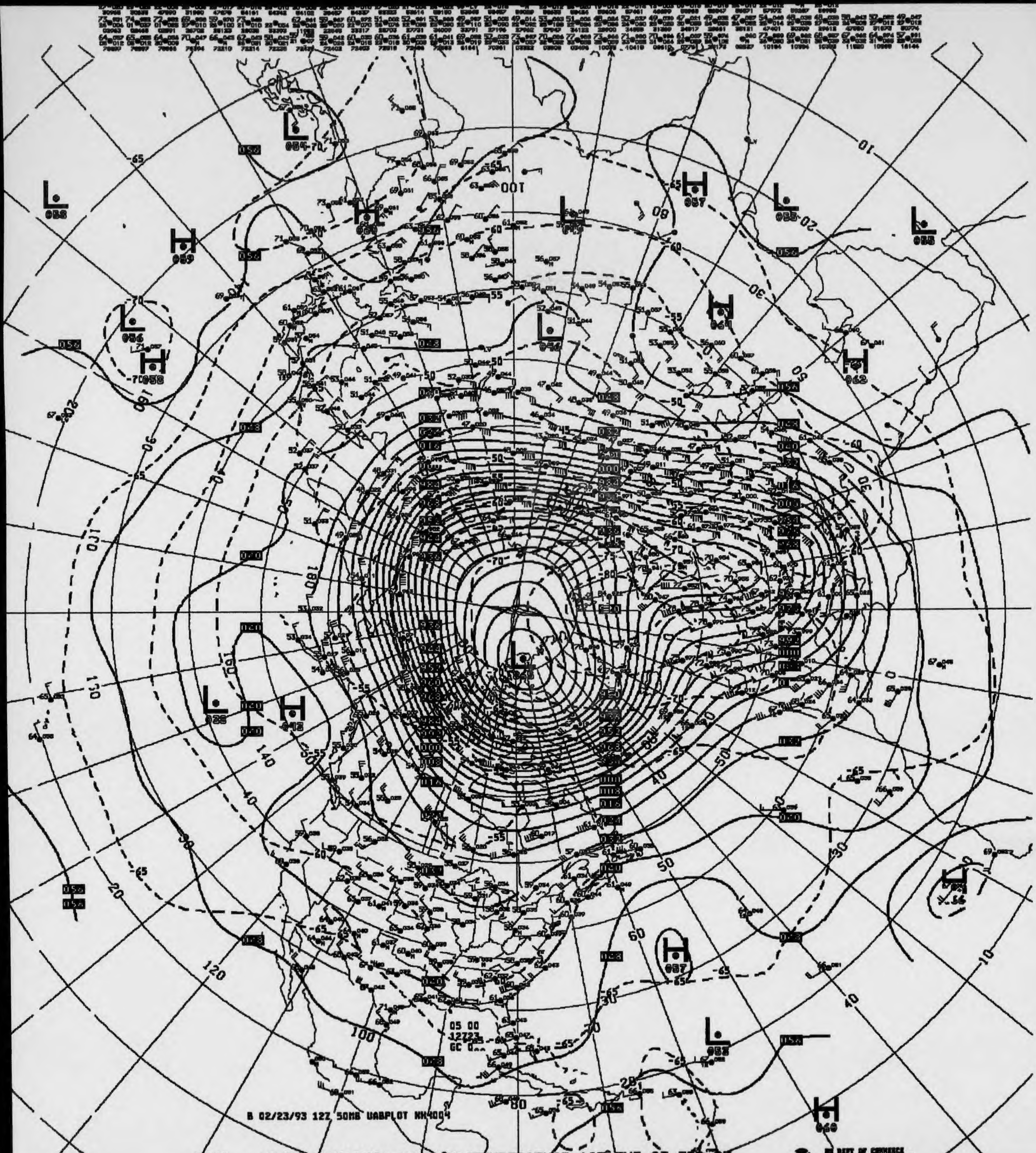
B 02/23/93 12Z 50MB UABPLOT NH4004
05 00
12723
GC 0
10
20
30
40
50
60
80
100
120
130
140
160
180

V431 ^^ 050MB ANALYSIS HEIGHTS/TEMPERATURE 12Z TUE 23 FEB 93

US DEPT OF COMMERCE
NOAA/NWS/NMC WASHINGTON

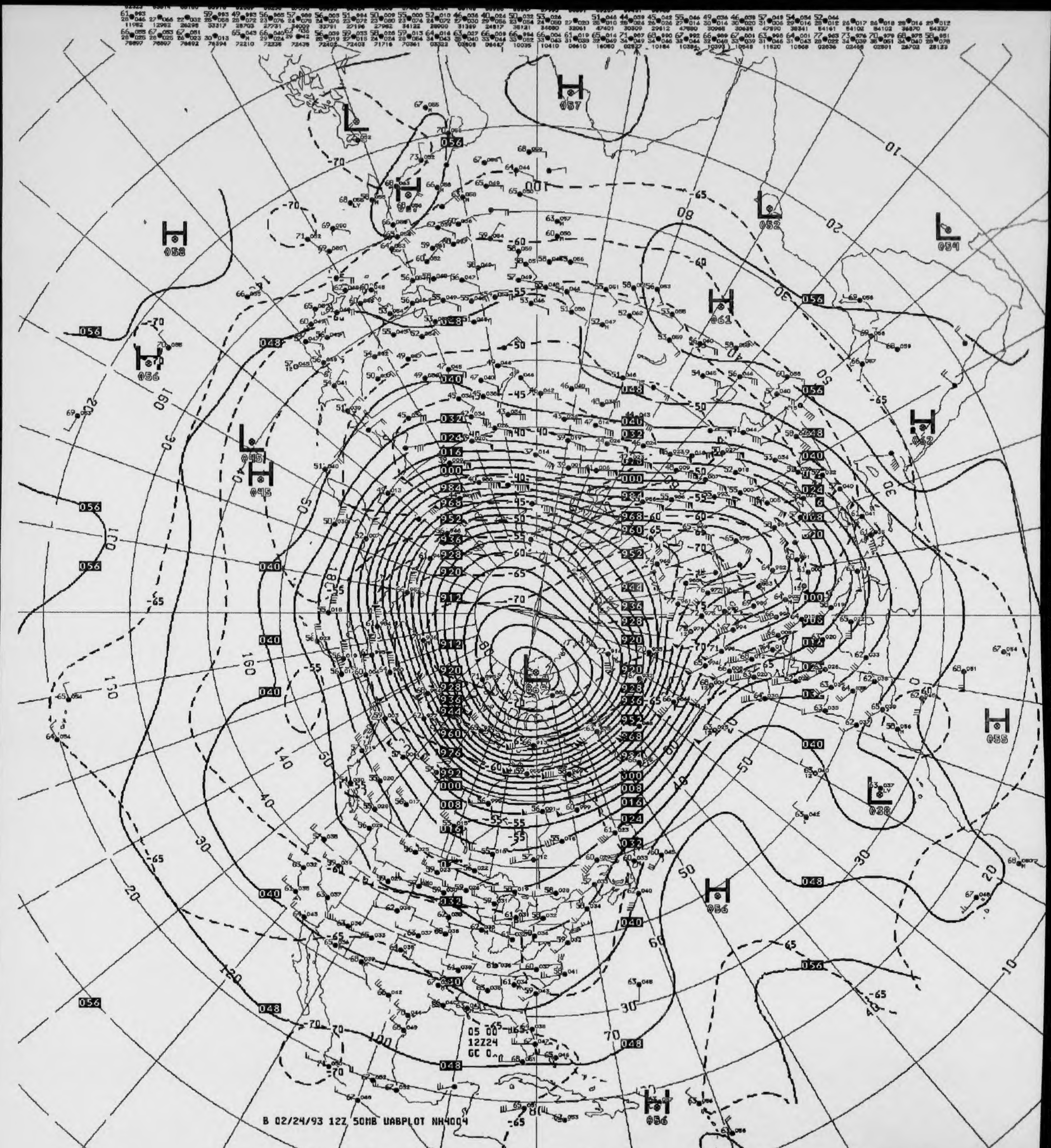

B 02/24/93 12Z 50MB UABPLOT NH4004
05 00
12Z24
GC 0
H 057
H 058
H 056
H 061
H 052
H 055
H 056
H 056
L 054
L 052
L 038
L 045
H 045
L 866

V431 .. 050MB ANALYSIS HEIGHTS/TEMPERATURE 12Z WED 24 FEB 93

US DEPT OF COMMERCE
NOAA/NWS/NMC WASHINGTON

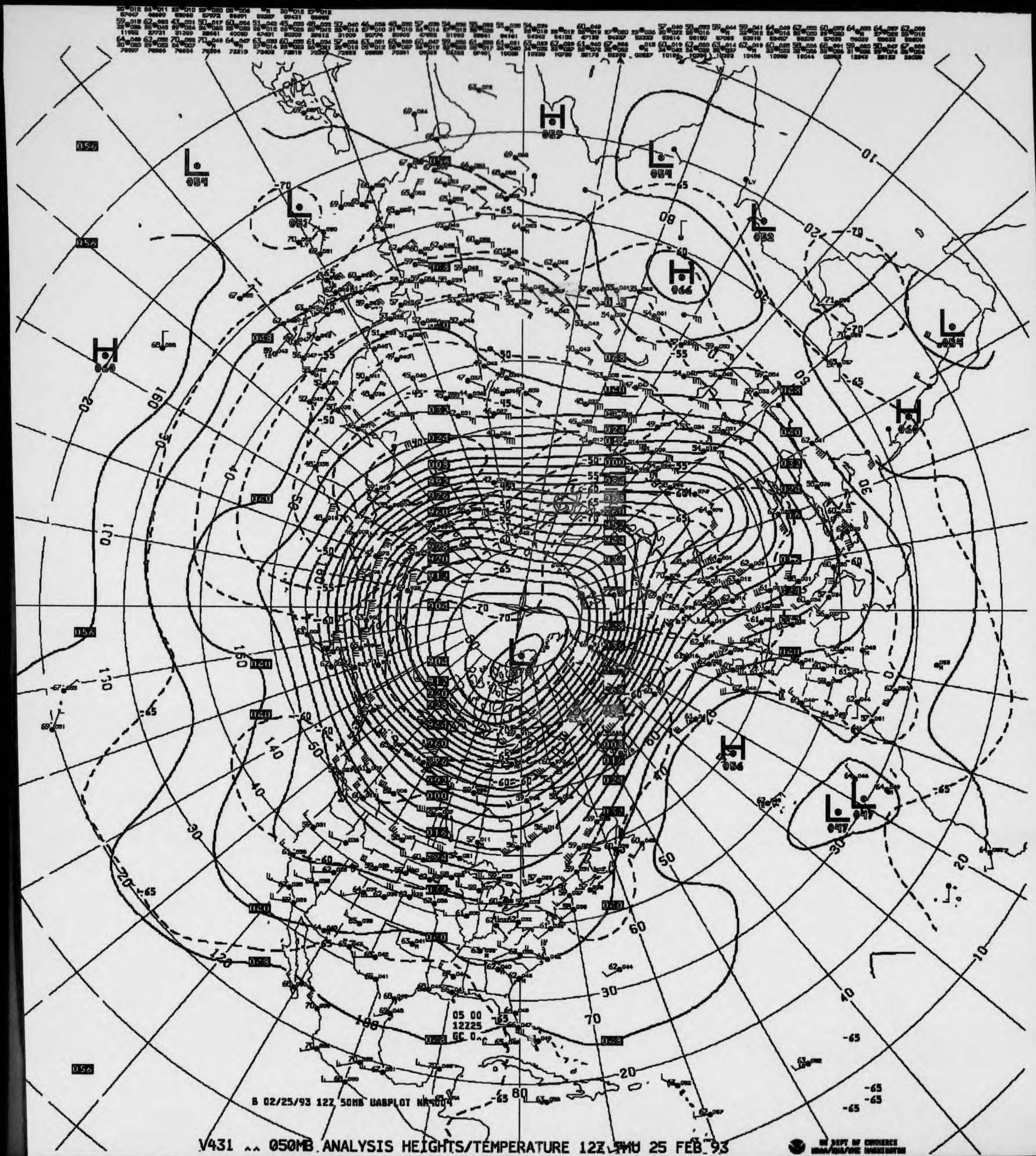
H
066
L
H
060
L
054
05 00
12Z25
GC 0
B 02/25/93 12Z 50MB UABPLOT NM4004

V431 ^^ 050MB ANALYSIS HEIGHTS/TEMPERATURE 12Z THU 25 FEB 93

US DEPT OF COMMERCE
NOAA/NWS/NMC WASHINGTON

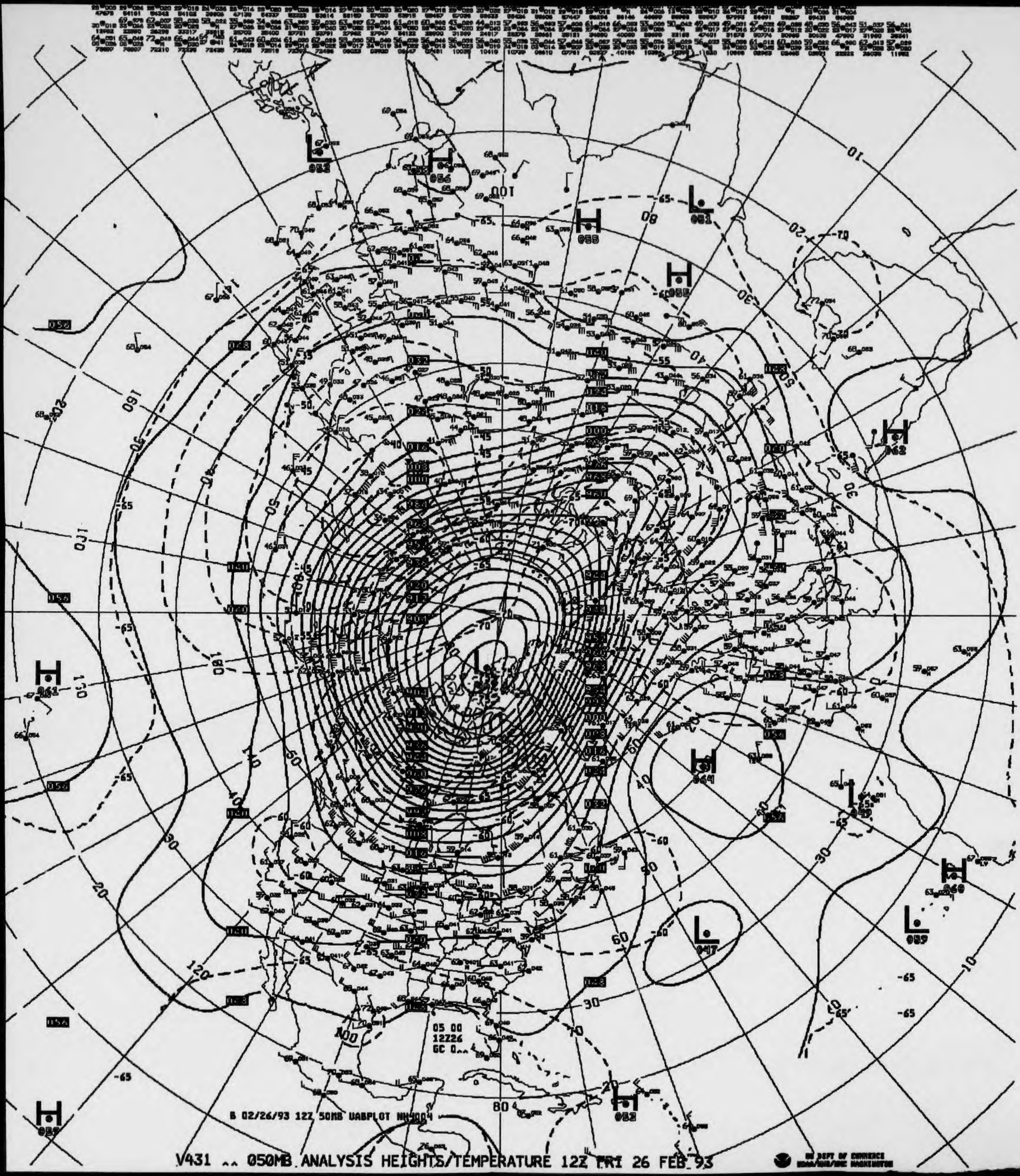
B 02/26/93 12Z 50MB UABPLOT NH4004
05 00
12Z26
GC 0..
H
L
-65
-60
-55
-50
-45
10
20
30
40
50
60
70
80
100
120
140
160
180

V431 .. 050MB ANALYSIS HEIGHTS/TEMPERATURE 12Z FRI 26 FEB 93

US DEPT OF COMMERCE
NOAA/NWS/NMC WASHINGTON

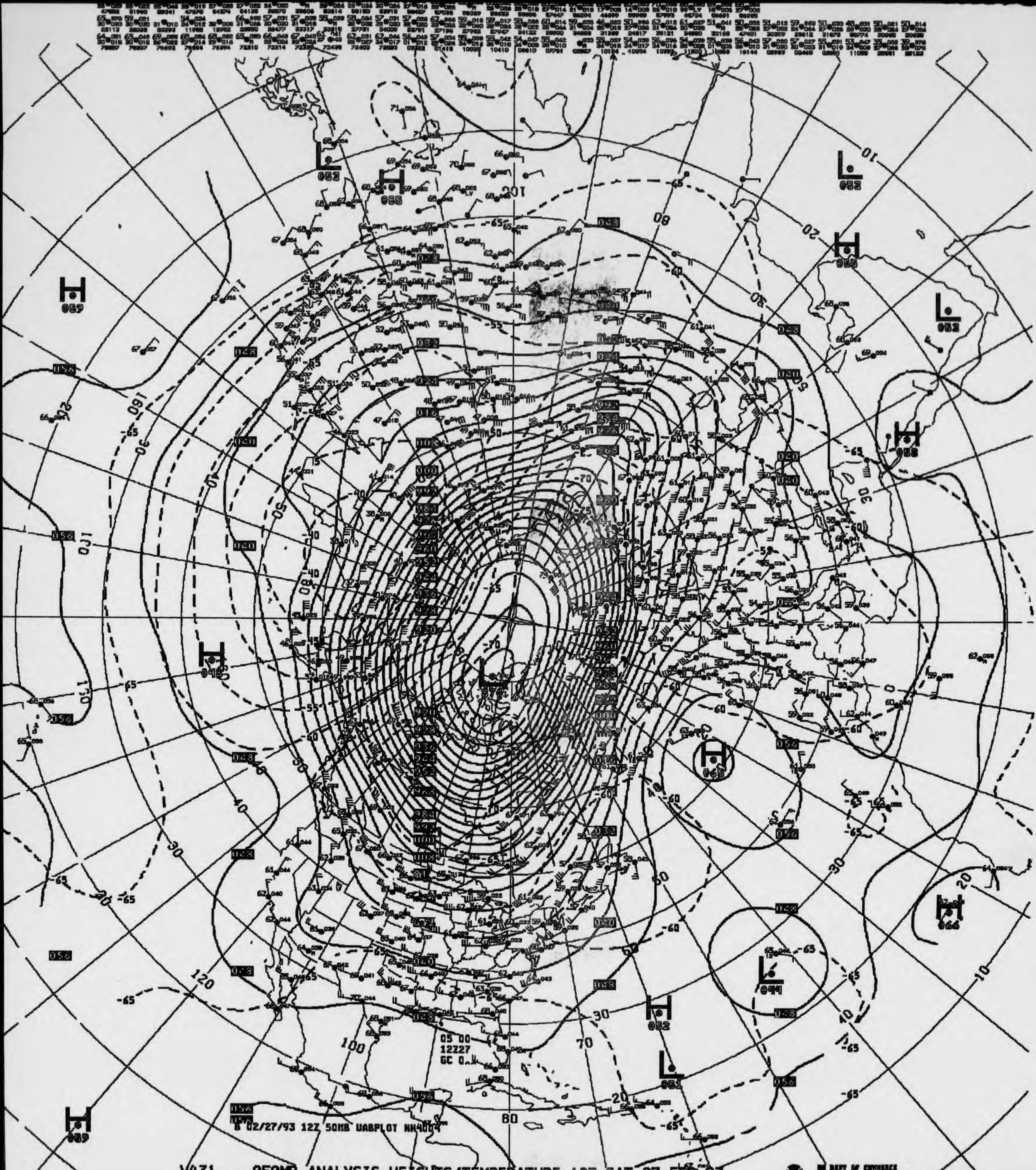
B 02/27/93 12Z 50MB UABPLOT NH4004
05 00
12Z27
GC 0
H
L
-65
-70
80
100
120
140
160
70
30
20
10

V431 ^^ 050MB ANALYSIS HEIGHTS/TEMPERATURE 12Z SAT 27 FEB 93

US DEPT OF COMMERCE
NOAA/NWS/NMC WASHINGTON

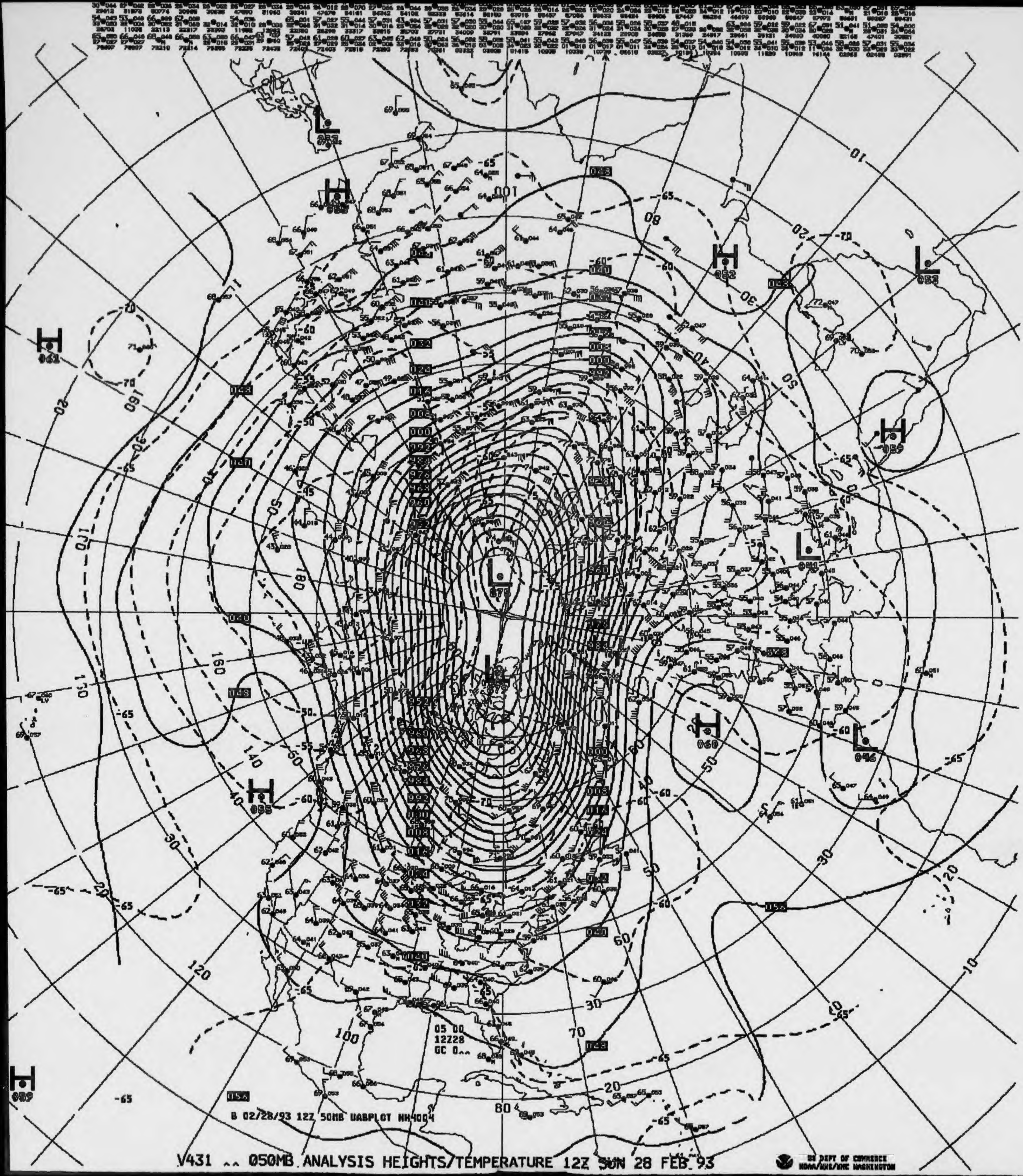
05 00
12Z28
GC 0^^
B 02/28/93 12Z 50MB UABPLOT NH4004

V431 ^^ 050MB ANALYSIS HEIGHTS/TEMPERATURE 12Z SUN 28 FEB 93

US DEPT OF COMMERCE
NOAA/NWS/NMC WASHINGTON

NOAA Form 48 - 366D
(Rev. 8 - 83)

U.S. Department of Commerce
National Oceanic and Atmospheric Administration
National Environmental Satellite, Data, and Information Servic
National Climatic Data Center

30 MB CONSTANT PRESSURE CHARTS

STRATOSPHERIC

ALL RECORDS ARE THE BEST AVAILABLE FOR FILMING

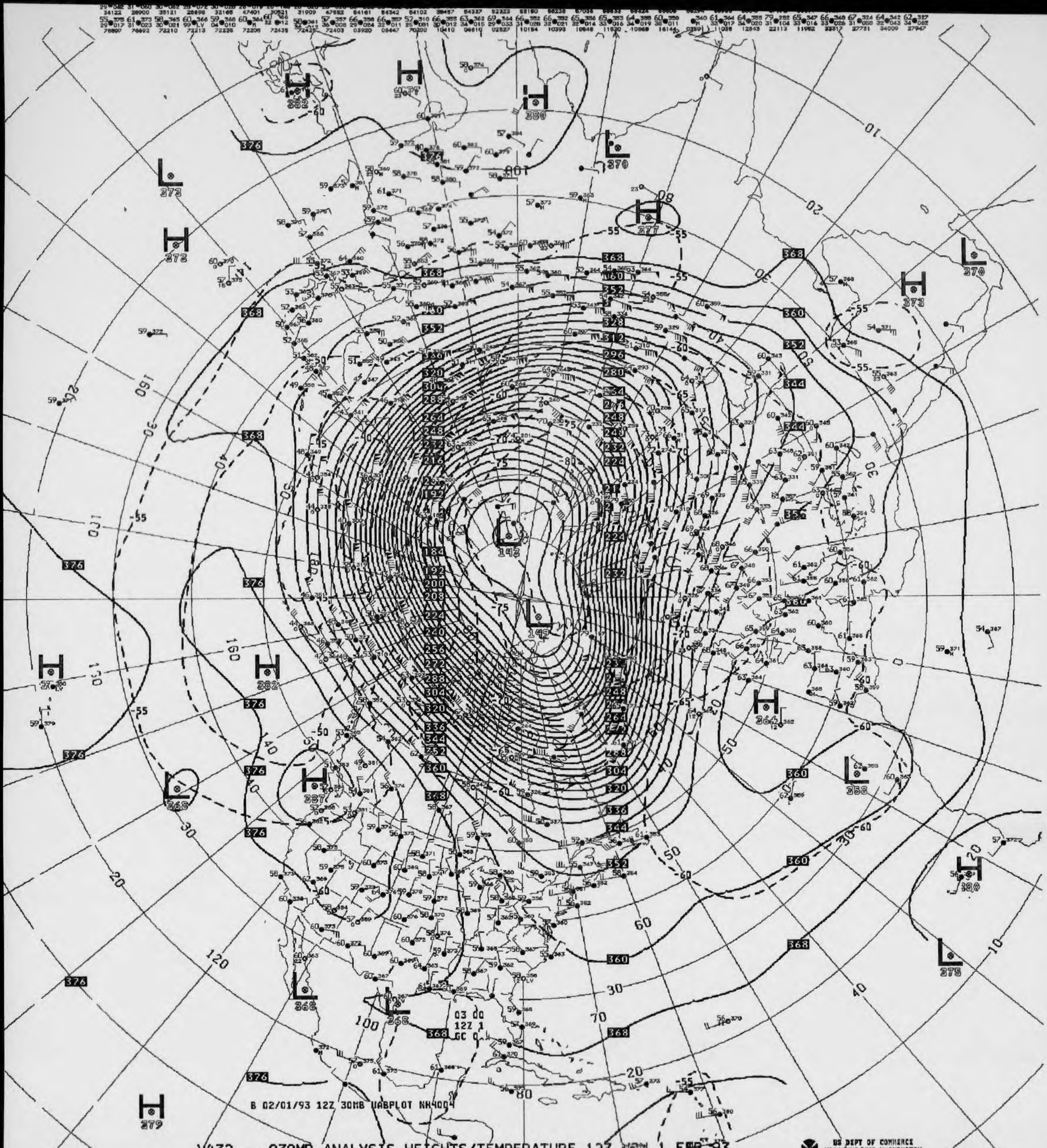
B 02/01/93 12Z 30MB UABPLOT NH4004
03 00
12Z 1
GC 0
L 142
L 149
H 380
H 377
H 382
H 387
H 364
H 373
H 379
L 370
L 273
L 368
L 358
L 275
L 366
376
368
360
352
344
336
328
320
312
304
296
288
280
272
264
256
248
240
232
224
216
208
200
192
184
-55
-60
-65
-70
-75
-80
10
20
30
40
50
60
70
80
90
100
110
120
130
140
150
160

V432 .. 030MB ANALYSIS HEIGHTS/TEMPERATURE 12Z MON 1 FEB 93

US DEPT OF COMMERCE
NOAA/NWS/NMC WASHINGTON

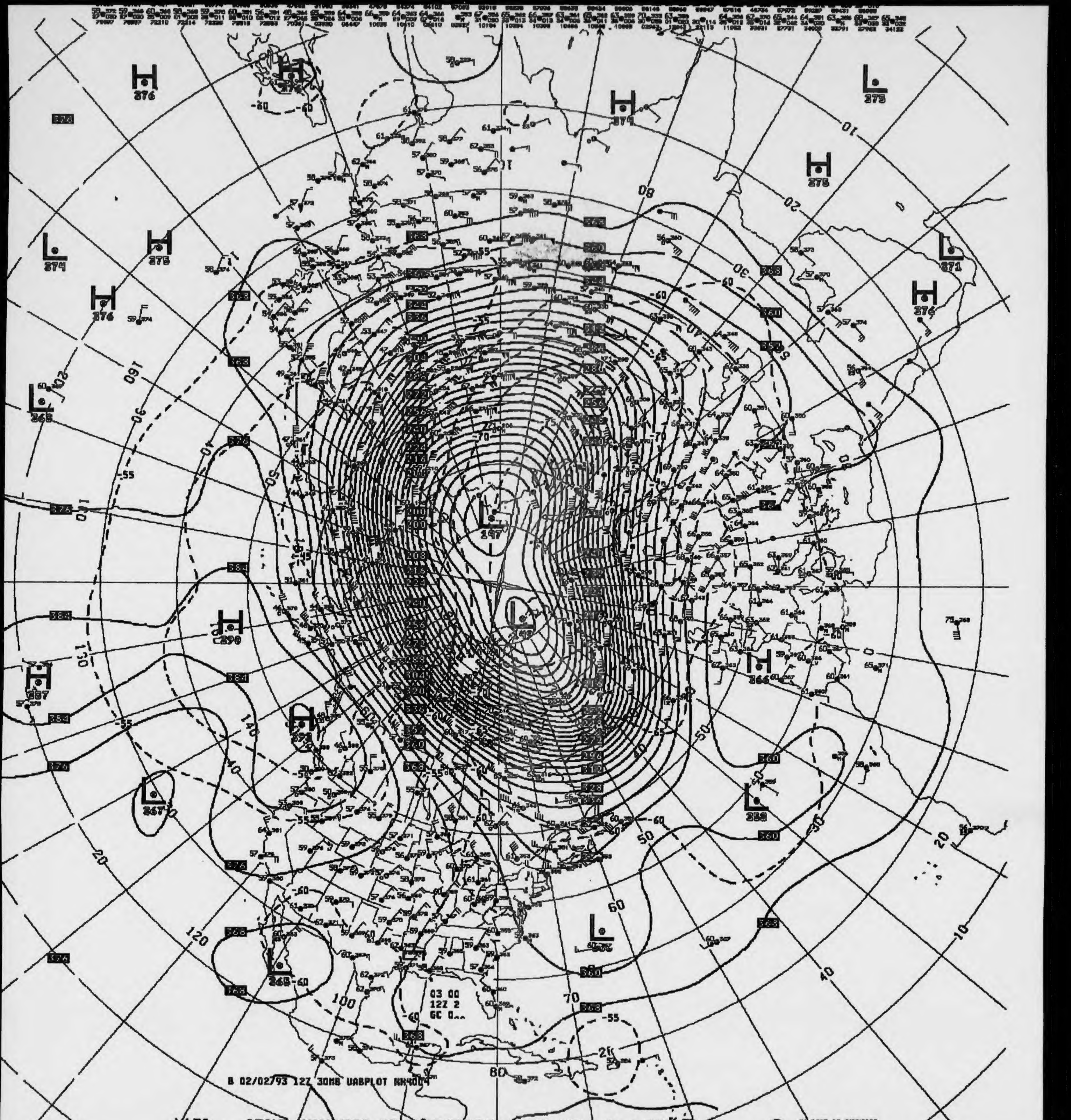
H 376
H 276
H 374
L 275
H 275
L 374
H 275
L 271
H 276
H 376
L 368
L 197
L 219
H 290
H 387
H 266
H 392
L 367
L 368
L 366
L 365
03 00
12Z 2
GC 0^^
B 02/02/93 12Z 30MB UABPLOT NH4004

V432 ^^ 030MB ANALYSIS HEIGHTS/TEMPERATURE 12Z TUE 2 FEB 93

US DEPT OF COMMERCE
NOAA/NWS/NMC WASHINGTON

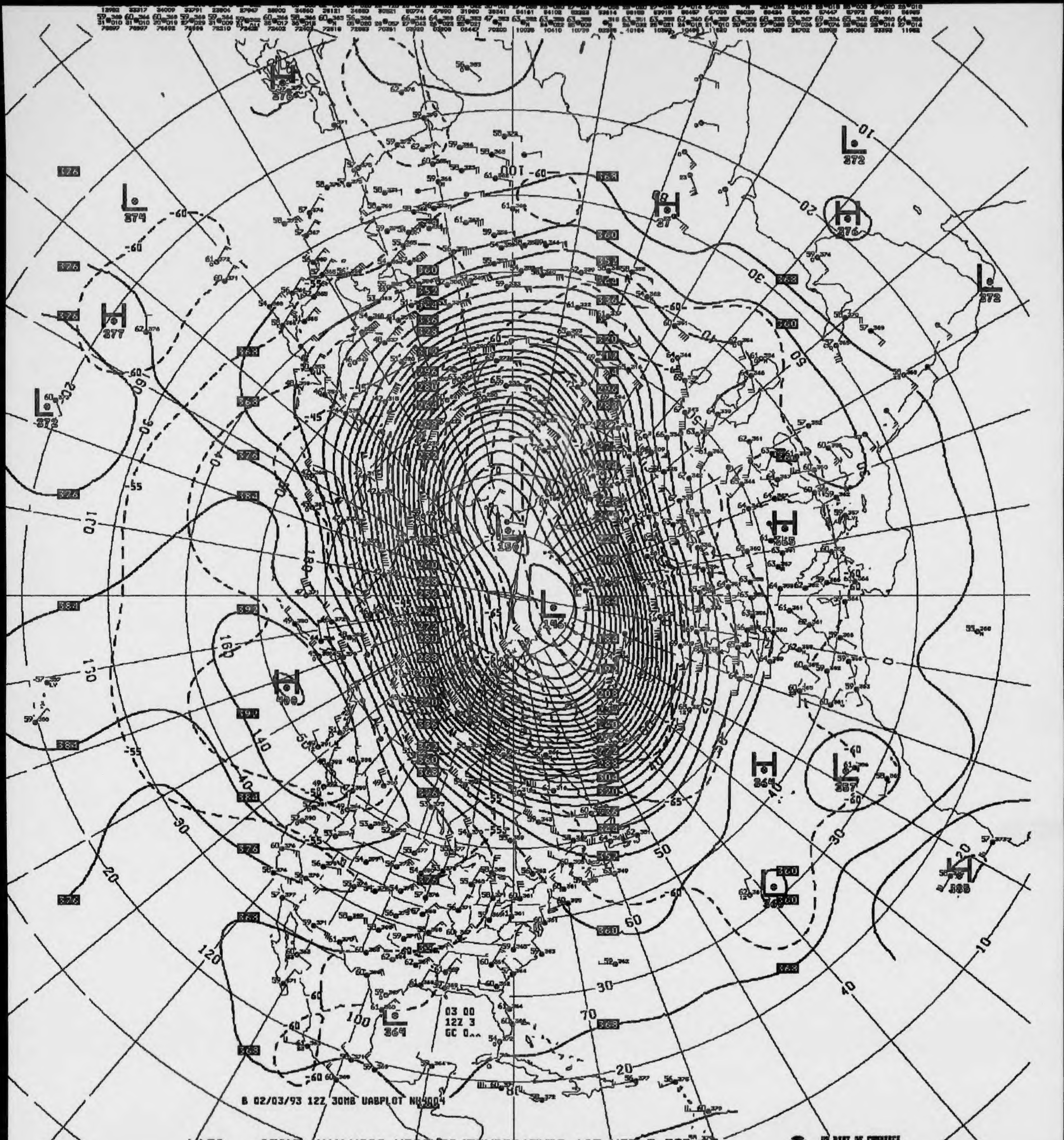
03 00
12Z 3
GC 0^^
B 02/03/93 12Z 30MB UABPLOT NH3004

V432 ^^ 030MB ANALYSIS HEIGHTS/TEMPERATURE 12Z WED 3 FEB 93

US DEPT OF COMMERCE
NOAA/NWS/NMC WASHINGTON


L 372
H 379
L 379
H 377
L 378
H 378
H 376
H 378
H 380
H 382
H 385
H 385
H 386
L 350
03 00
12Z 4
B 02/04/93 12Z 30MB UABPLOT

V432 .. 030MB ANALYSIS HEIGHTS/TEMPERATURE 12Z THU 4 FEB 93

US DEPT OF COMMERCE
NOAA/NWS/NMC WASHINGTON

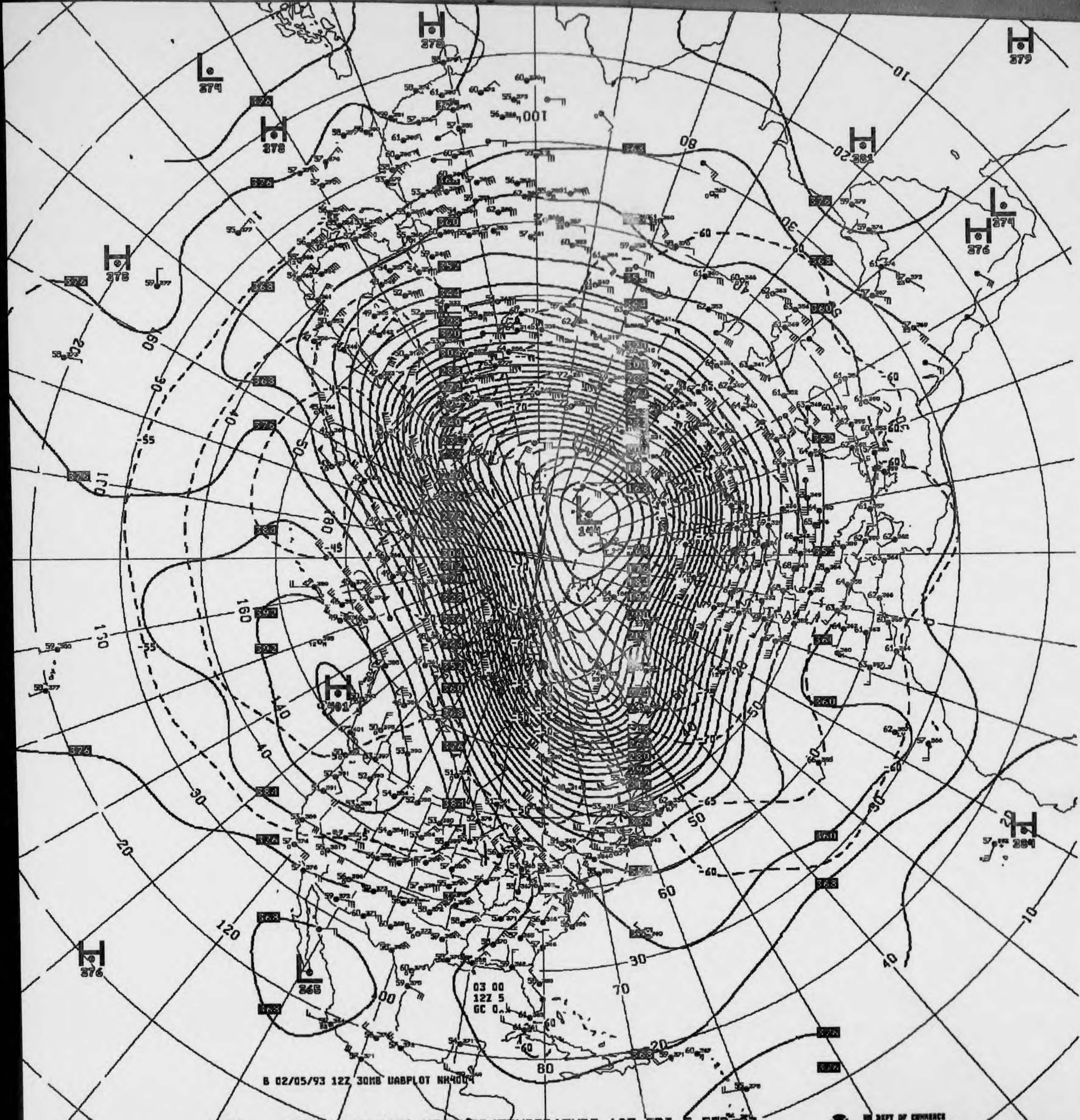

H 279
L 274
H 278
H 376
H 281
L 274
H 376
H 401
L 144
H 284
H 376
L 265
03 00
12Z 5
GC 0..
B 02/05/93 12Z 30MB UABPLOT NK4004

V432 ^^ 030MB ANALYSIS HEIGHTS/TEMPERATURE 12Z FRI 5 FEB 93

US DEPT OF COMMERCE NOAA/NWS/NMC WASHINGTON

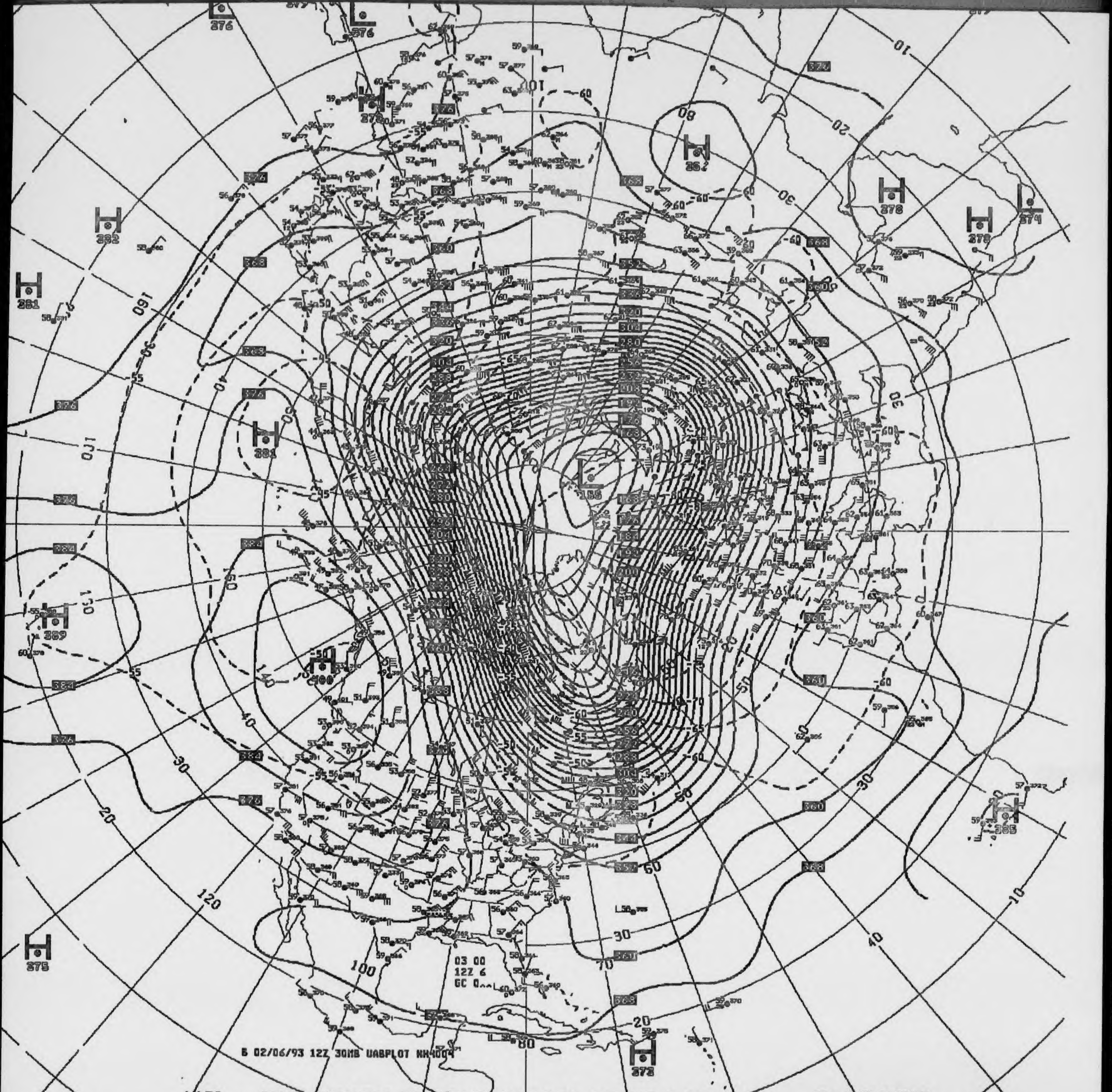
B 02/06/93 12Z 30MB UABPLOT NH4004
03 00
12Z 6
GC 0^^
L 188
H 400
H 389
H 381
H 382
H 361
H 375
H 373
H 385
H 378
H 376
L 376
L 374
H 362
H 378
10
20
30
40
50
60
70
80
100
120
130
140
150
160
170
-50
-55
-60
-65
-70
-75

V432 ^^ 030MB ANALYSIS HEIGHTS/TEMPERATURE 12Z SAT 6 FEB 93

US DEPT OF COMMERCE
NOAA/NWS/NMC WASHINGTON

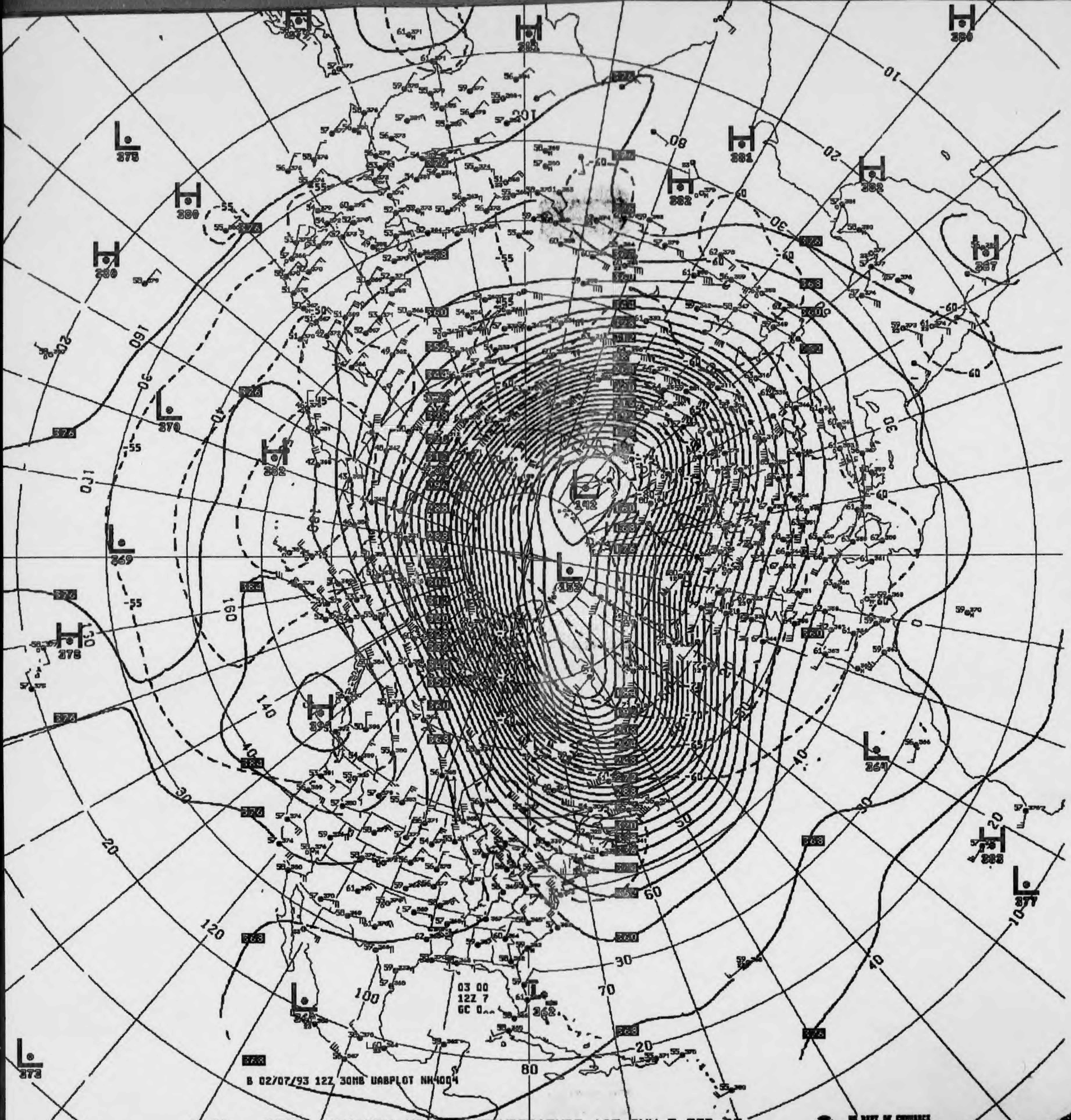
B 02/07/93 12Z 30MB UABPLOT NH4004
03 00
12Z 7
GC 0^^
L
152
L
142
H
H
L
10
20
30
40
50
60
70
80
100
120
140
160
-55
-60

V432 ^^ 030MB ANALYSIS HEIGHTS/TEMPERATURE 12Z SUN 7 FEB 93

US DEPT OF COMMERCE
NOAA/NWS/NMC WASHINGTON

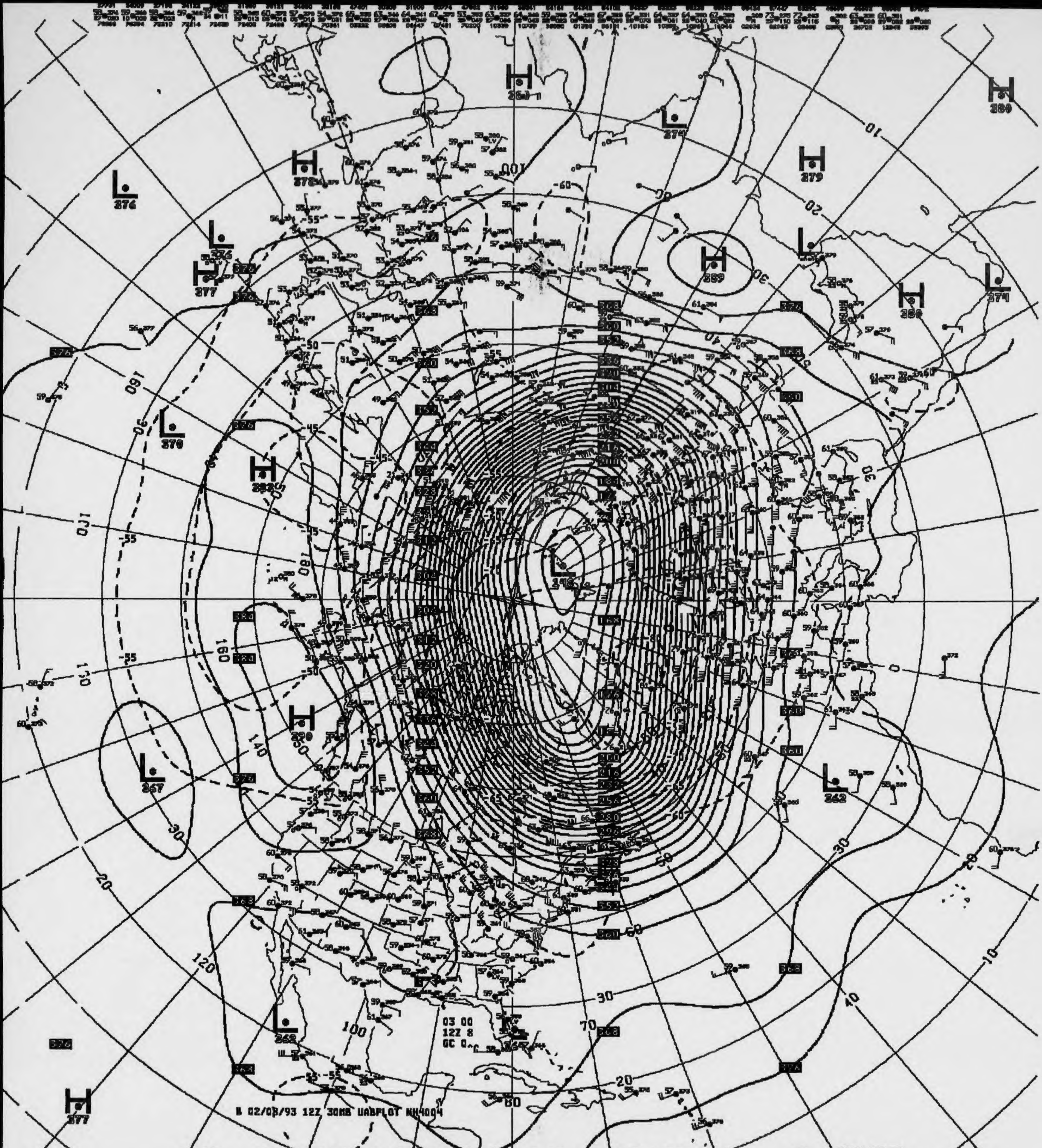
B 02/08/93 12Z 30MB UABPLOT NH4004
03 00
12Z 8
GC 0
H 380
H 379
H 389
H 380
H 378
H 377
H 382
H 390
H 377
L 376
L 376
L 379
L 374
L 374
L 367
L 368
L 362
L 348
10
20
30
40
50
60
70
80
90
100
120
130
140
160
170
180
-45
-50
-55
-60
-65

V432 ^^ 030MB ANALYSIS HEIGHTS/TEMPERATURE 12Z MON 8 FEB 93

US DEPT OF COMMERCE
NOAA/NWS/NMC WASHINGTON

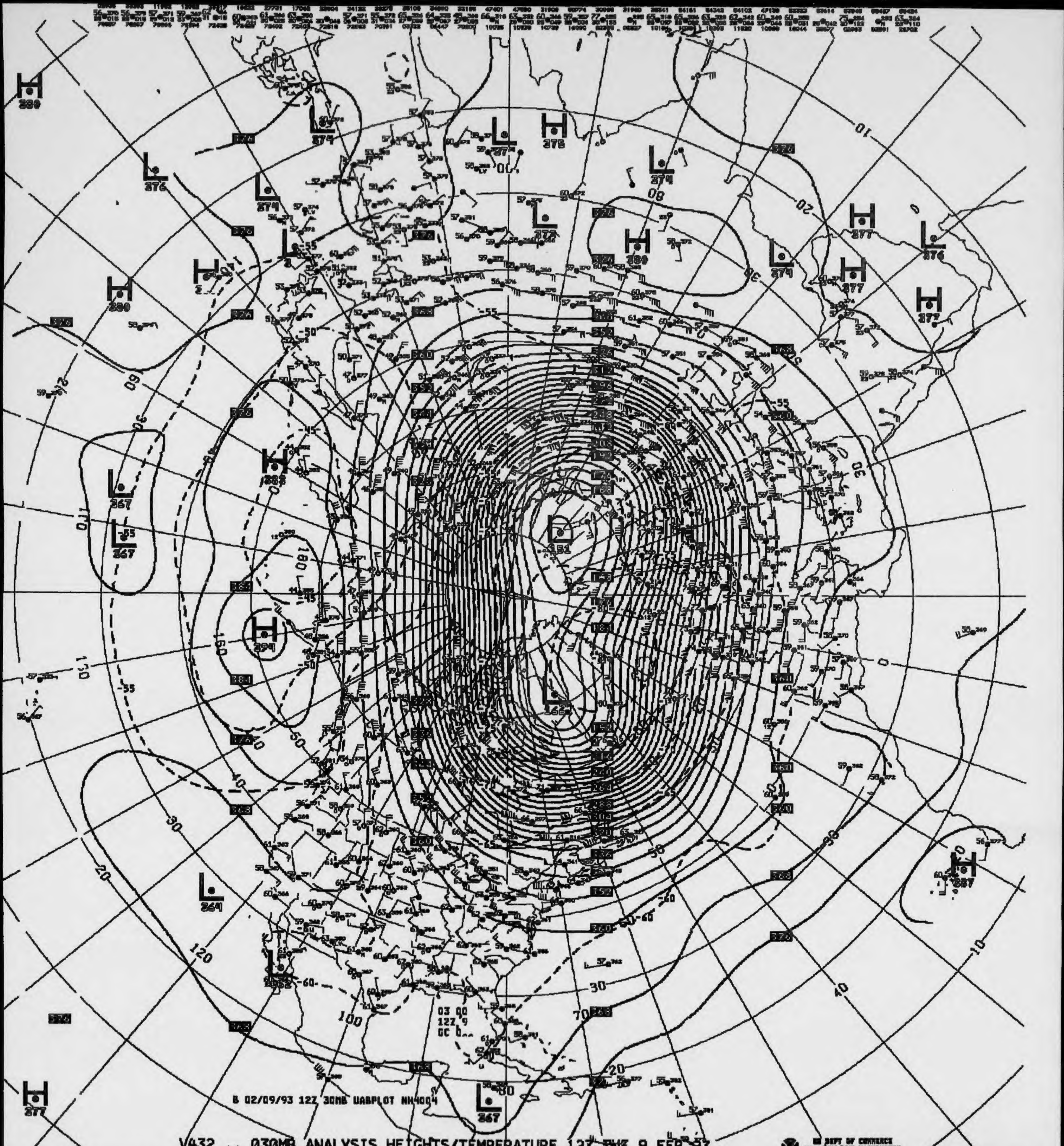
H 380
L 376
L 374
L 374
L 377
H 375
L 374
L 372
H 380
H 380
H 377
L 376
L 374
H 377
H 377
H 383
L 367
L 367
H 391
L 351
L 366
L 369
L 362
L 367
H 377
H 387
10
20
30
40
50
60
70
80
90
100
110
120
130
140
150
160
180
-35
-45
-50
-55
-60
03 00
12Z 9
GC b..
B 02/09/93 12Z 30MB UABPLOT NH4004
US DEPT OF COMMERCE
NOAA/NWS/NMC WASHINGTON

V432 ^^ 030MB ANALYSIS HEIGHTS/TEMPERATURE 12Z TUE 9 FEB 93



H
274
L
101
274
L
275
H
278
L
273
H
277
L
276
H
277
H
276
L
278
H
262
L
267
H
L
267
H
L
151
L
176
L
267
L
262
L
261
L
264
H
277
03 00
12Z10
10
30
40
50
60
70
80
90
100
120
130
140
150
160
-45
-50
-55
-60

B 02/10/93 12Z 30MB UABPLOT NH4004

V432 ^^ 030MB ANALYSIS HEIGHTS/TEMPERATURE 12Z WED 10 FEB 93

US DEPT OF COMMERCE
NOAA/NWS/NMC WASHINGTON

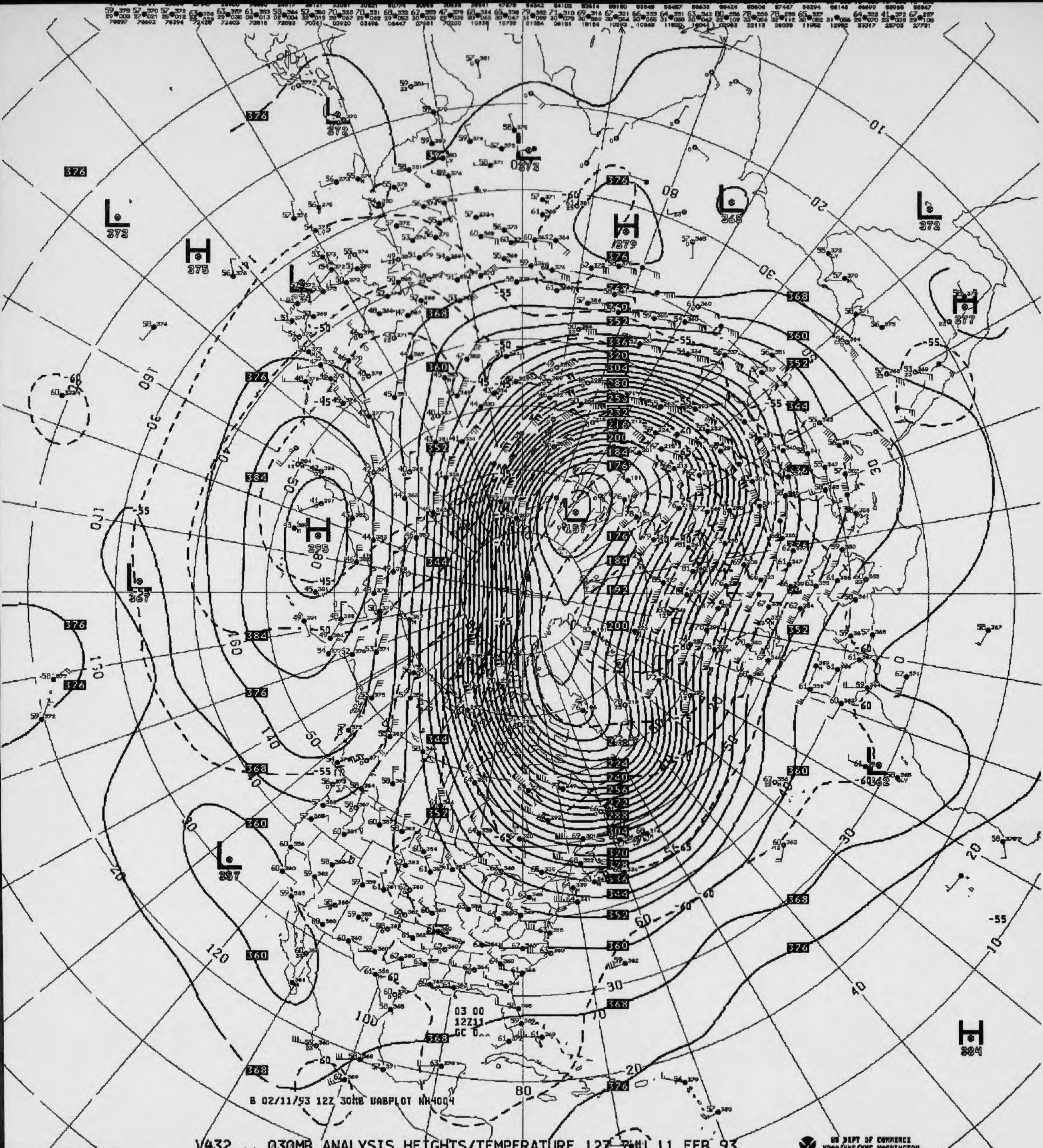
B 02/11/93 12Z 30MB UABPLOT NH4004
03 00
12Z11
L
372
L
373
H
375
L
367
H
395
L
387
L
157
H
279
L
368
L
372
H
377
L
362
H
384
376
384
368
360
352
344
336
320
304
288
272
256
240
232
224
200
192
184
176
10
20
30
40
50
60
70
80
90
100
120
140
150
160
-45
-50
-55
-60
-65
-70
-75

V432 ^^ 030MB ANALYSIS HEIGHTS/TEMPERATURE 12Z THU 11 FEB 93

US DEPT OF COMMERCE
NOAA/NWS/NMC WASHINGTON

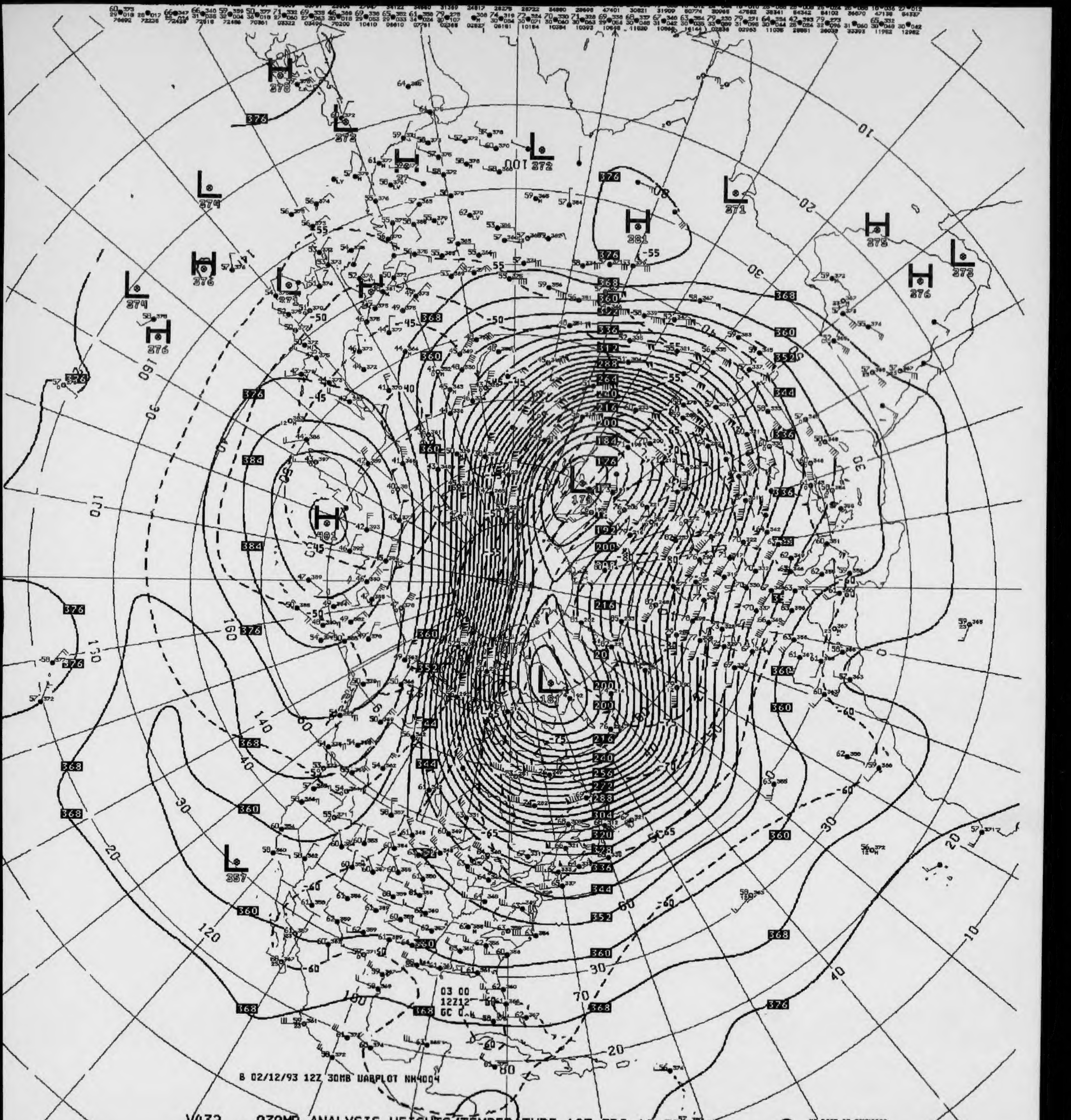
B 02/12/93 12Z 30MB UABPLOT NH4004
03 00
12Z12
GC 0.4
H 401
L 170
L 181
H 281
L 357
L 372
L 271
H 275
L 272
H 276
L 274
H 276
L 271
H 378
L 272
L 274
H 376
H 376

V432 ^^ 030MB ANALYSIS HEIGHTS/TEMPERATURE 12Z FRI 12 FEB 93

US DEPT OF COMMERCE
NOAA/NWS/NMC WASHINGTON

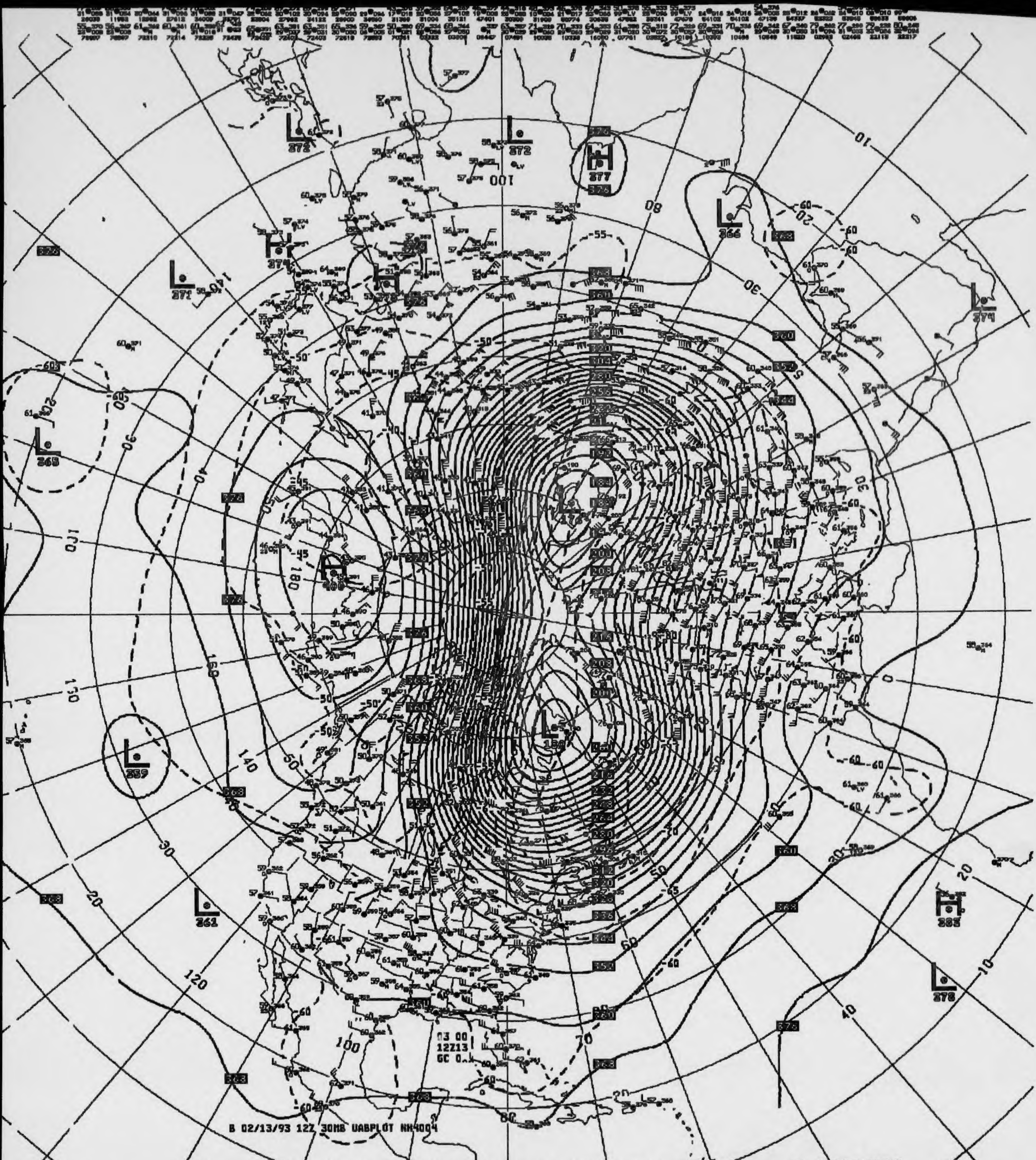
B 02/13/93 12Z 30MB UABPLOT NH4004
03 00
12Z13
L 372
L 372
H 377
L 366
H 378
L 371
H 376
L 379
L 368
H 400
L 173
L 180
L 359
L 361
H 383
L 376
-55
-50
-45
-40
-60
-65
10
20
30
40
60
70
80
90
100
120
130
140
150
160
170
180
0

V432 .. 030MB ANALYSIS HEIGHTS/TEMPERATURE 12Z SAT 13 FEB 93

US DEPT OF COMMERCE
NOAA/NWS/NMC WASHINGTON

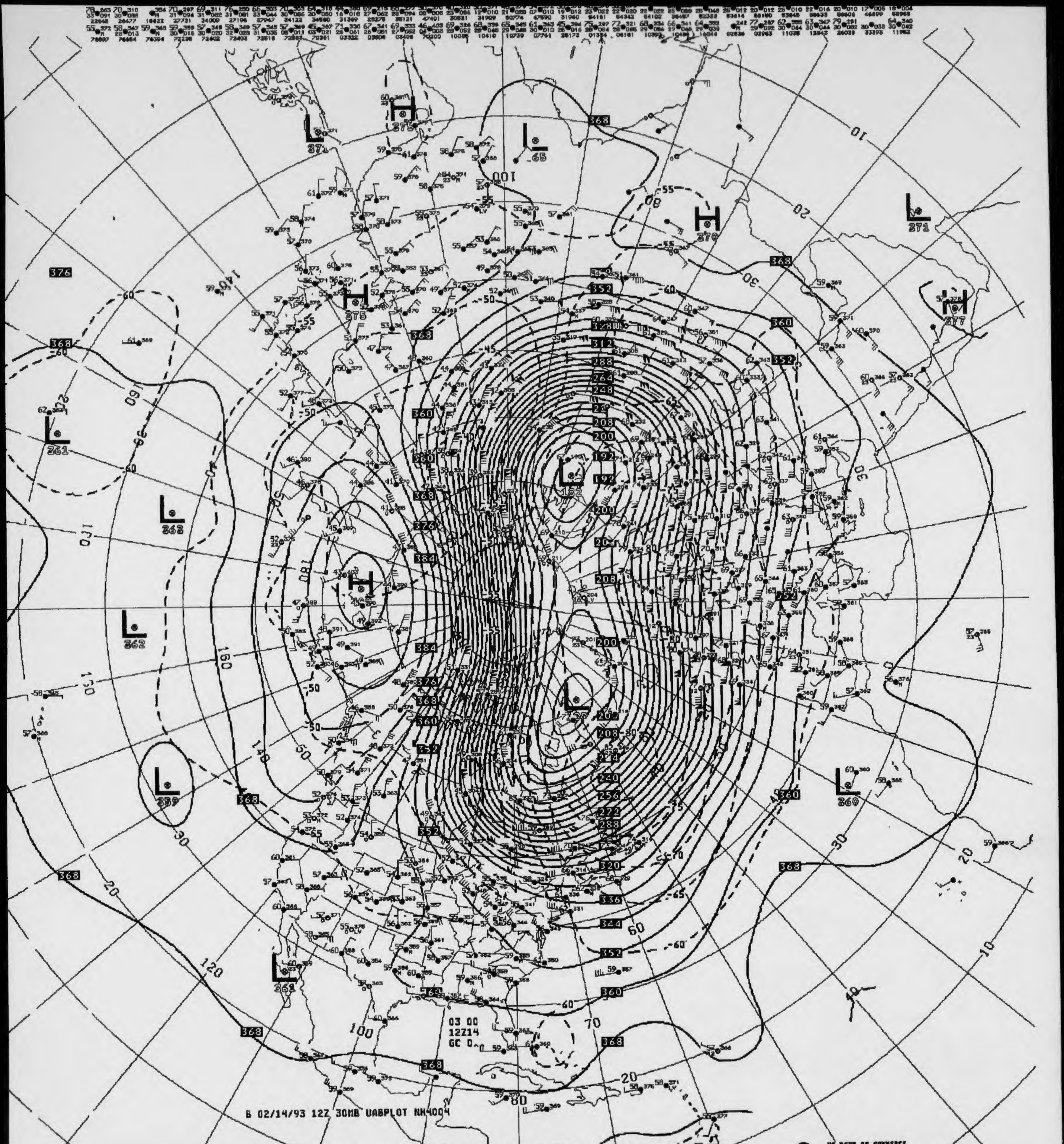

B 02/14/93 12Z 30MB UABPLOT NH4004

V432 ^^ 030MB ANALYSIS HEIGHTS/TEMPERATURE 12Z SUN 14 FEB 93

US DEPT OF COMMERCE
NOAA/NWS/NMC WASHINGTON

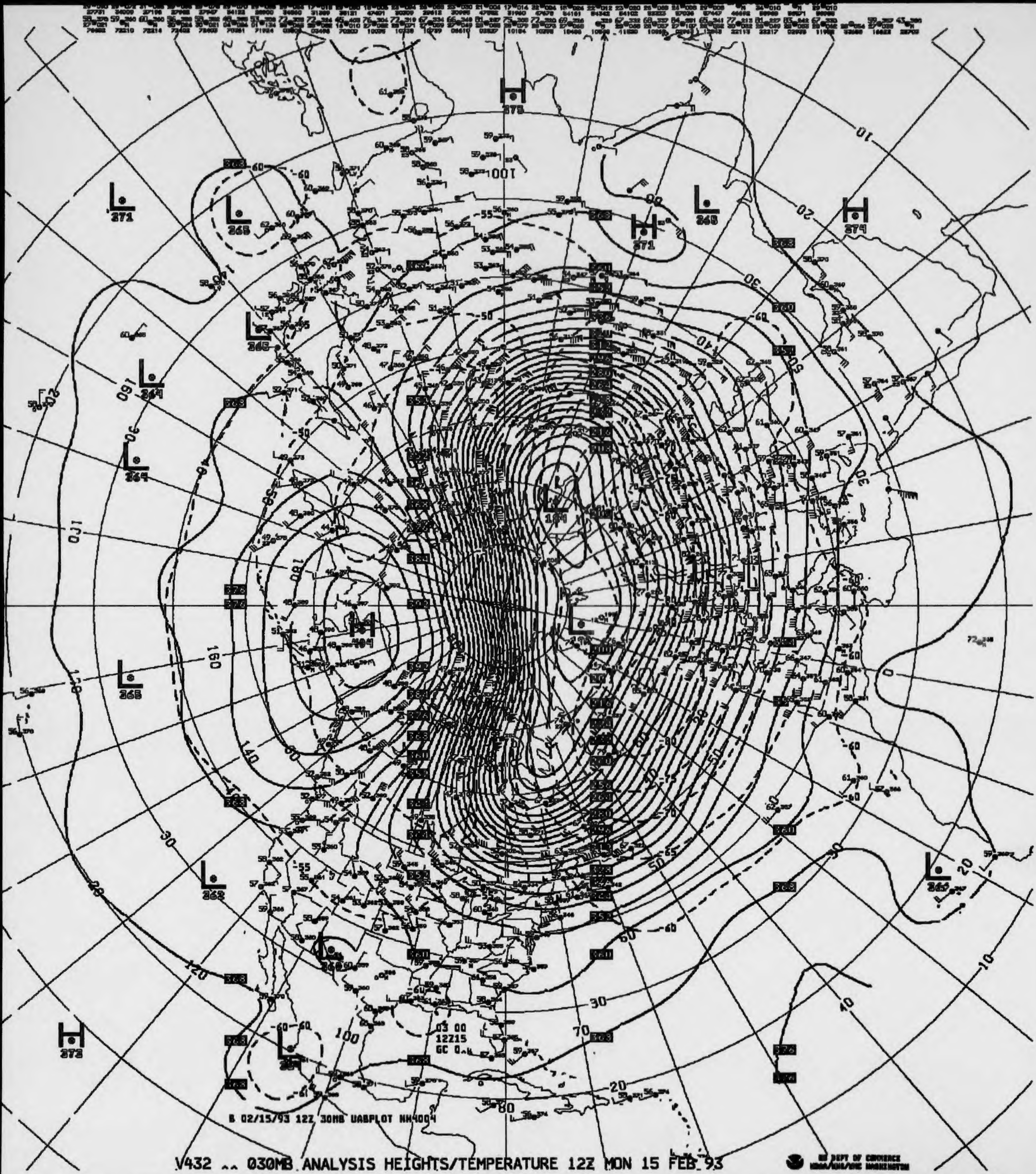
H 375
L 271
L 268
H 271
L 268
H 379
L 265
L 264
L 264
L 184
H 404
L 190
L 265
L 262
L 260
L 261
H 372
03 00
12Z15
GC 0
B 02/15/93 12Z 30MB UAFPLOT NH4004

V432 .. 030MB ANALYSIS HEIGHTS/TEMPERATURE 12Z MON 15 FEB 93

US DEPT OF COMMERCE
NOAA/NWS/NMC WASHINGTON

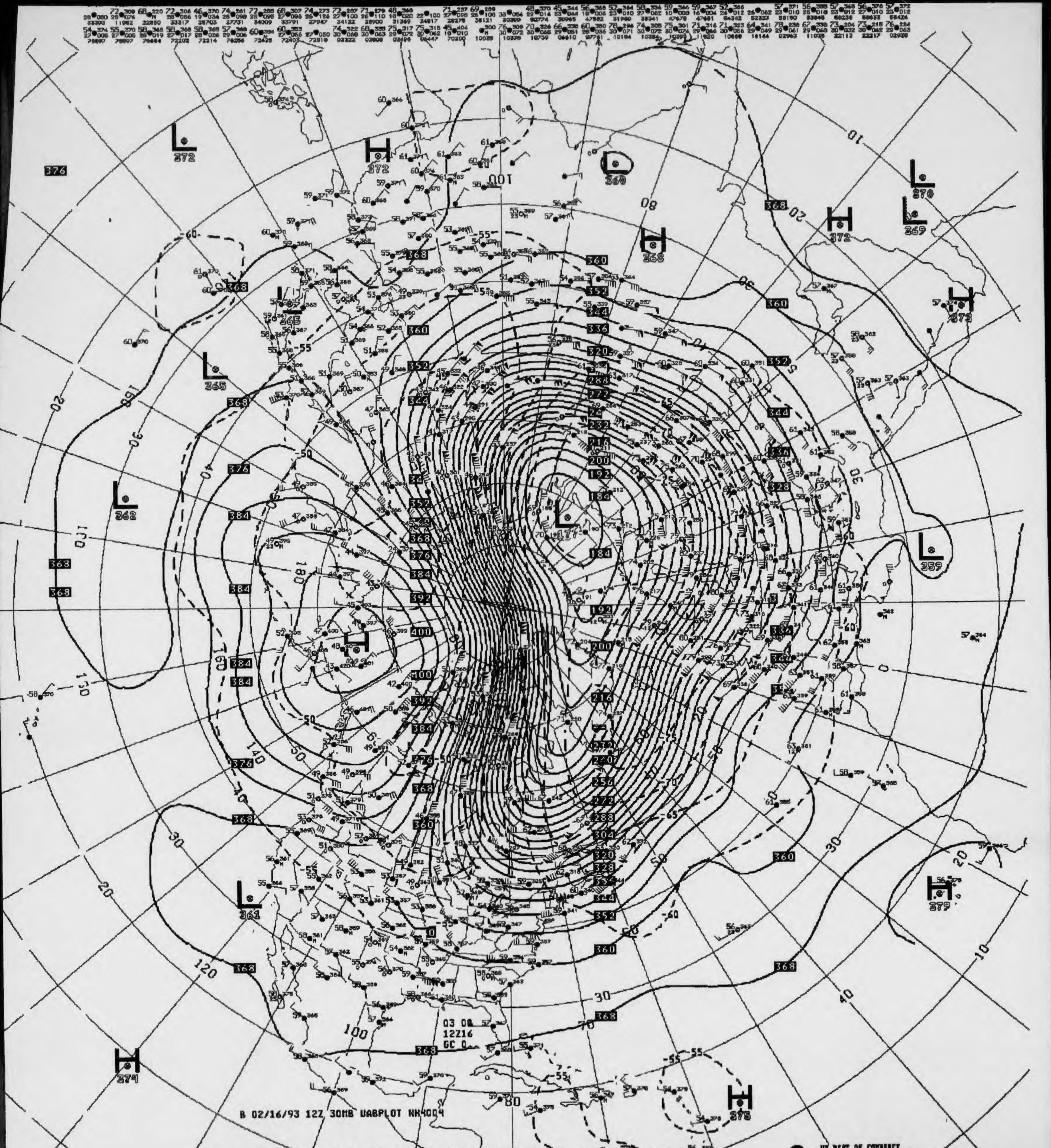
03 00
12Z16
GC 0
B 02/16/93 12Z 30MB UABPLOT NH4004

V432 .. 030MB ANALYSIS HEIGHTS/TEMPERATURE 12Z TUE 16 FEB 93

US DEPT OF COMMERCE
NOAA/NWS/NMC WASHINGTON

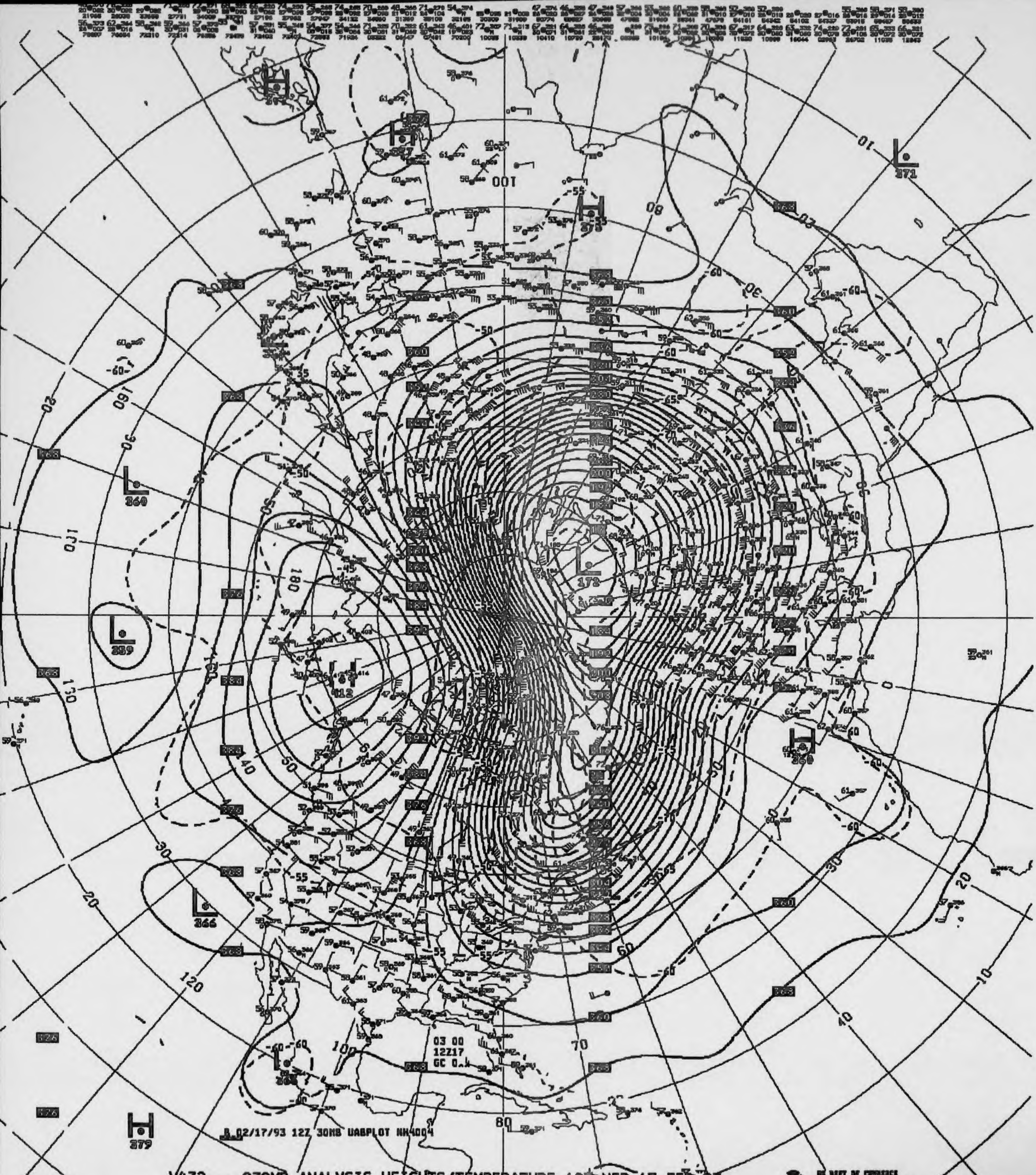
H
L
371
H
378
-55
L
360
L
359
H
412
L
172
H
350
L
366
L
368
H
379
03 00
12Z17
GC 0..
8 02/17/93 12Z 30MB UABPLOT NH4004
100
80
70
60
50
40
30
20
10
0
160
150
140
130
120
110
-45
-50
-55
-60
-65
-70
-75

V432 .. 030MB ANALYSIS HEIGHTS/TEMPERATURE 12Z WED 17 FEB 93

US DEPT OF COMMERCE
NOAA/NWS/NMC WASHINGTON

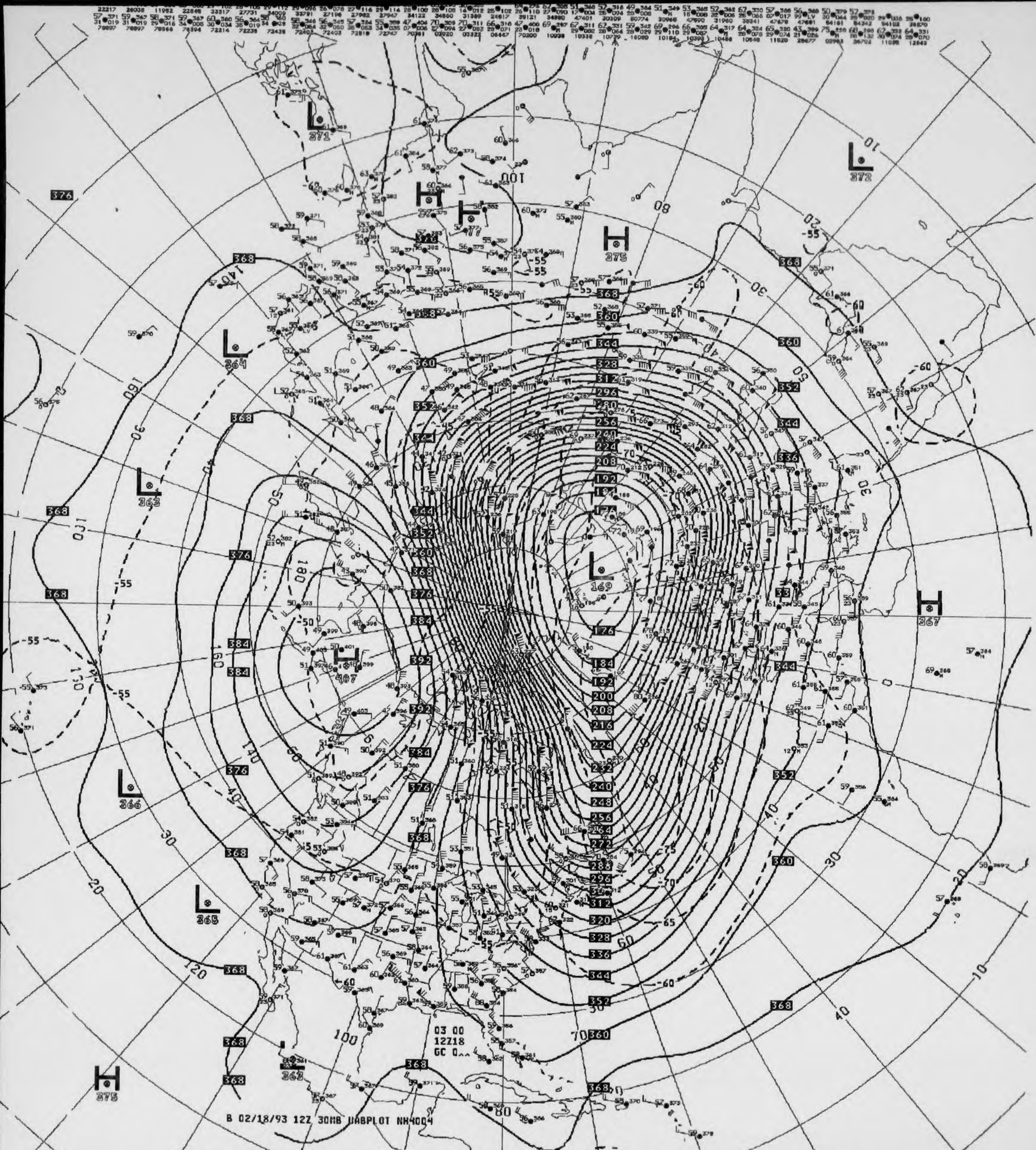
B 02/18/93 12Z 30MB UABPLOT NH4004
03 00
12Z18
GC 0^^
L 271
L 372
H 375
L 364
L 363
L 169
H 407
H 367
L 366
L 365
L 363
H 375

V432 ^^ 030MB ANALYSIS HEIGHTS/TEMPERATURE 12Z THU 18 FEB 93

US DEPT OF COMMERCE
NOAA/NWS/NMC WASHINGTON

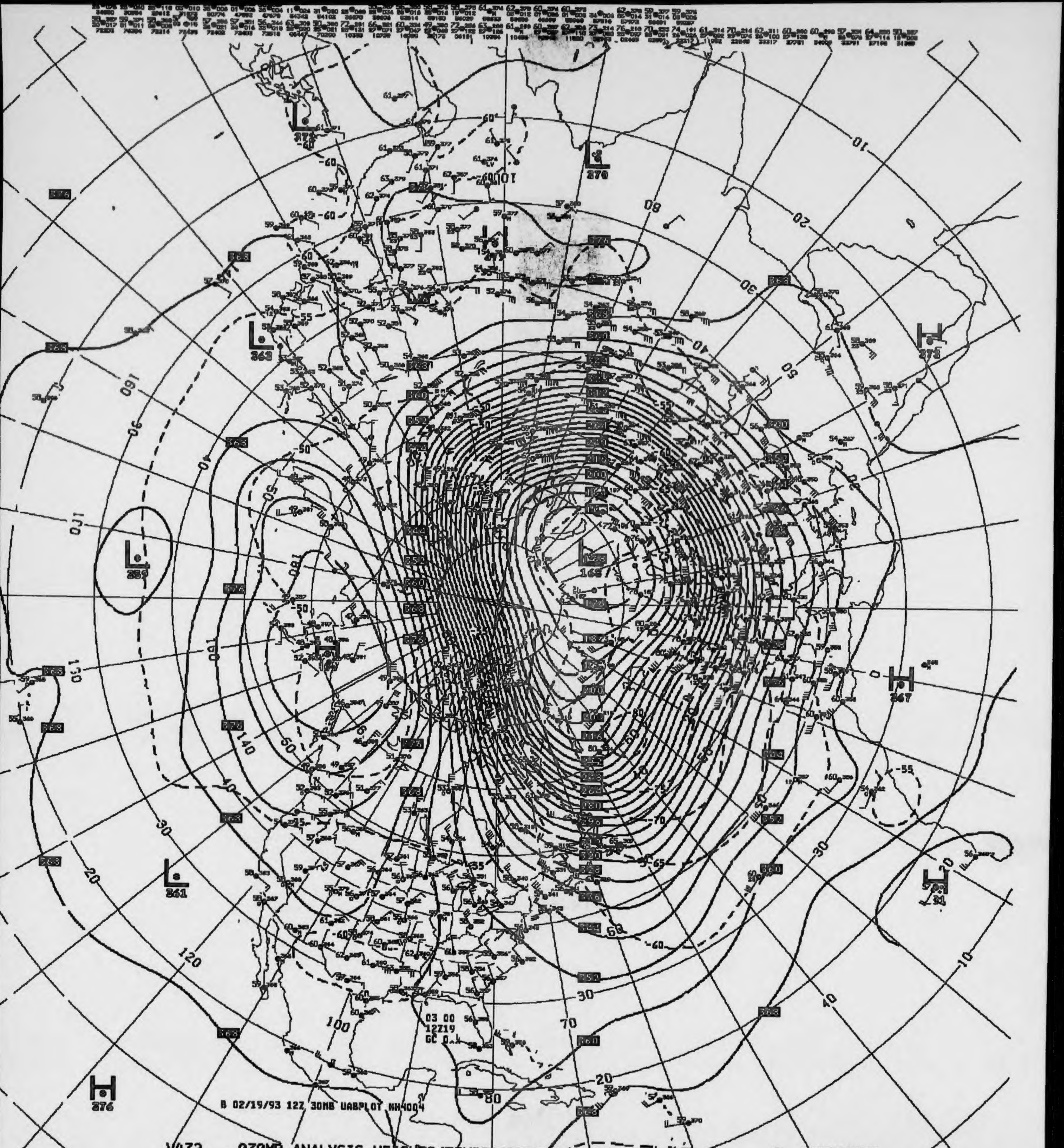
L 272
L 270
L 263
L 259
L 165
L 261
H 275
H 267
H 276
03 00
12Z19
B 02/19/93 12Z 30MB UABPLOT NH4004
10
20
30
40
50
60
70
80
90
100
120
140
160
-50
-55
-60
-65
-70

V432 ^^ 030MB ANALYSIS HEIGHTS/TEMPERATURE 12Z FRI 19 FEB 93

US DEPT OF COMMERCE
NOAA/NWS/NMC WASHINGTON

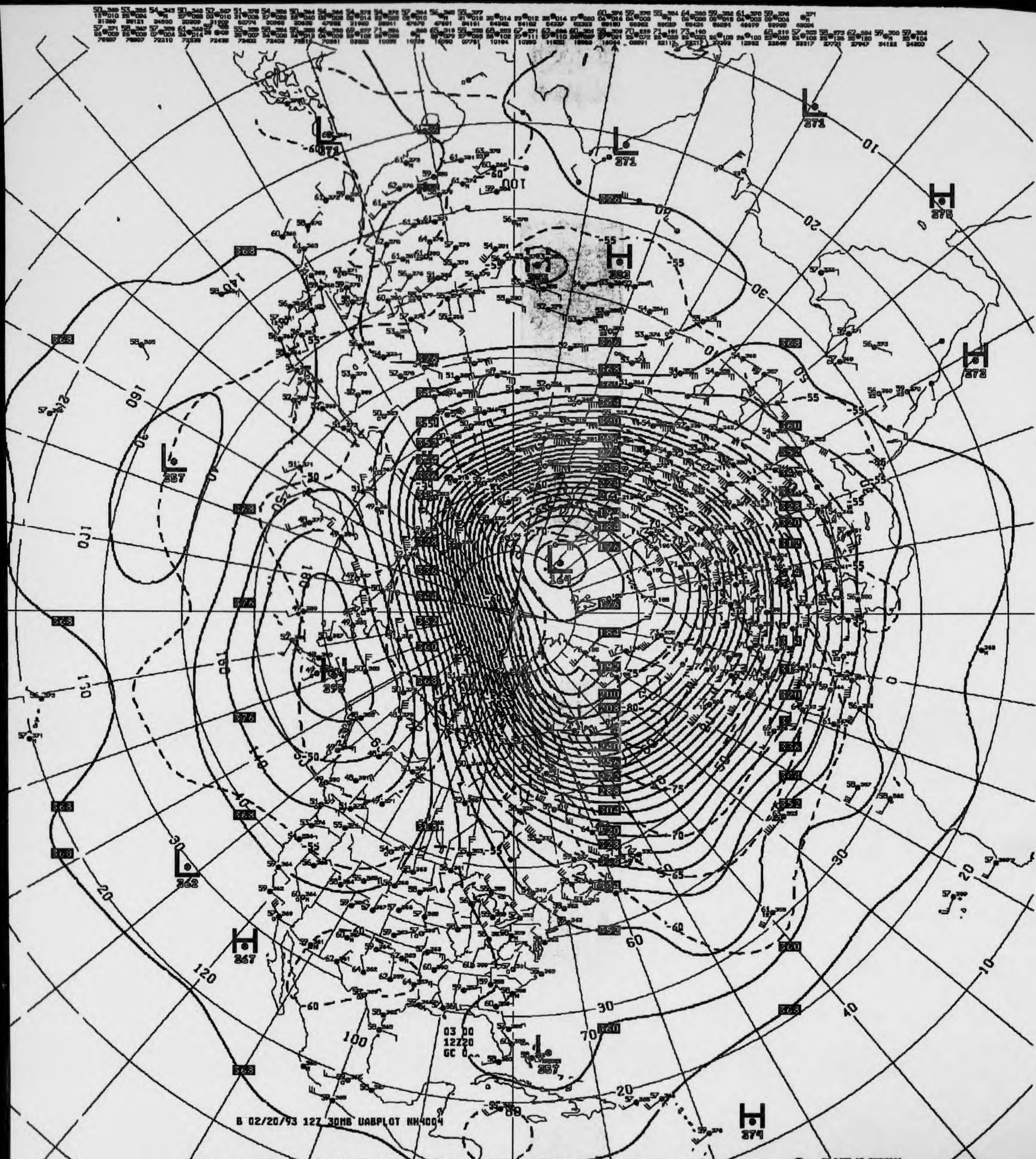
L 371
L 371
L 371
H 375
H 368
H 372
L 357
L 164
H 395
L 362
H 367
L 357
H 374
B 02/20/93 12Z 30MB UABPLOT NH4004
03 00
12Z20
GC 0

V432 ^^ 030MB ANALYSIS HEIGHTS/TEMPERATURE 12Z SAT 20 FEB 93

US DEPT OF COMMERCE
NOAA/NWS/NMC WASHINGTON

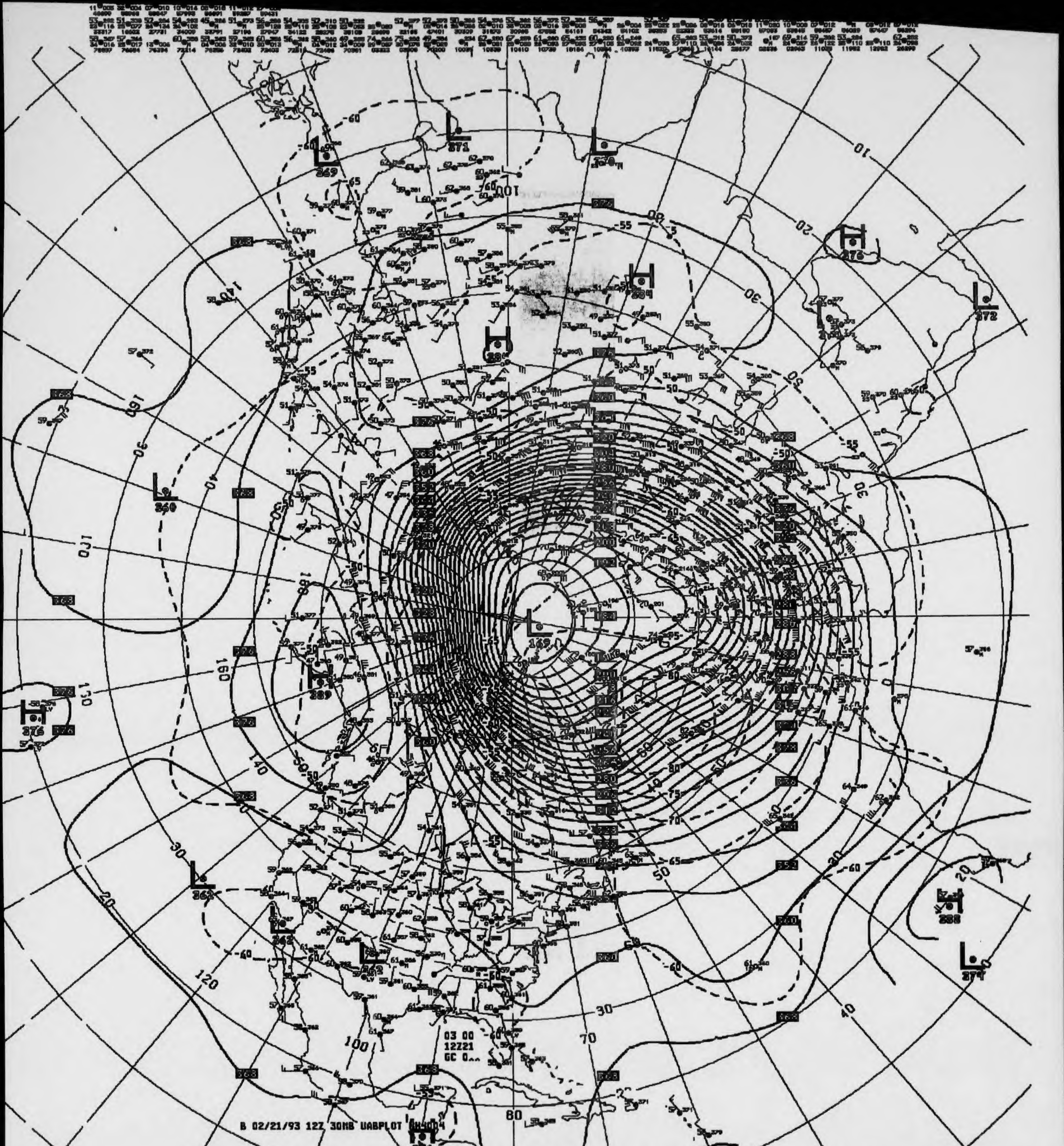
L 271
L 269
L 270
H 273
H 288
H 289
L 272
L 260
L 169
H 276
L 262
L 262
L 262
H 288
L 271
L 271
03 00
12Z21
GC 0^^
B 02/21/93 12Z 30MB UABPLOT
10
20
30
40
50
60
70
80
100
120
130
140
150
160
170
180
-50
-55
-60
-65
-70
-75

V432 ^^ 030MB ANALYSIS HEIGHTS/TEMPERATURE 12Z SUN 21 FEB 93

US DEPT OF COMMERCE
NOAA/NWS/NMC WASHINGTON


B 02/22/93 12Z 30MB UABPLOT NH4004
03 00
12Z22
GC 0..
H
279
H
282
H
278
L
176
L
262
L
261
L
265
L
271
L
269
L
263
H
273
10
20
30
40
50
60
70
80
100
120
140
160
180
-50
-55
-60
-65
-70
-75
-80

V432 .. 030MB ANALYSIS HEIGHTS/TEMPERATURE 12Z MON 22 FEB 93

US DEPT OF COMMERCE
NOAA/NWS/NMC WASHINGTON

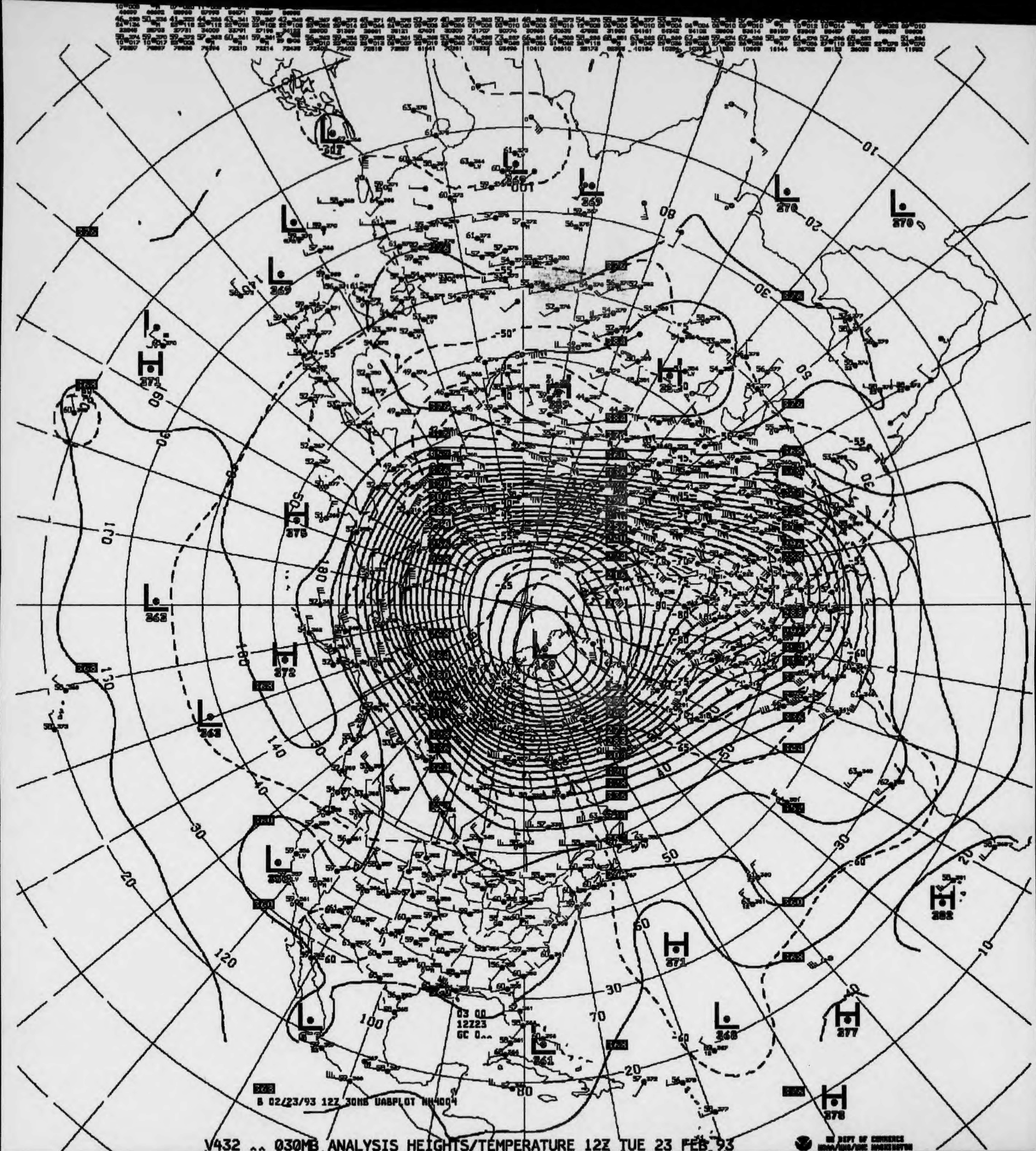

B 02/23/93 12Z 30MB UABPLOT NH4004
03 00
12Z23
GC 0..
US DEPT OF COMMERCE
NOAA/NWS/NMC WASHINGTON

V432 .. 030MB ANALYSIS HEIGHTS/TEMPERATURE 12Z TUE 23 FEB 93


B 02/24/93 12Z 30MB UABPLOT NA4004
03 00
12Z24
GC 0
-65
-60
-55
-50
-45
-40
-35
-30
10
20
30
40
50
60
70
80
100
120
130
140
160
170
180

V432 ^^ 030MB ANALYSIS HEIGHTS/TEMPERATURE 12Z WED 24 FEB 93

US DEPT OF COMMERCE
NOAA/NWS/NMC WASHINGTON

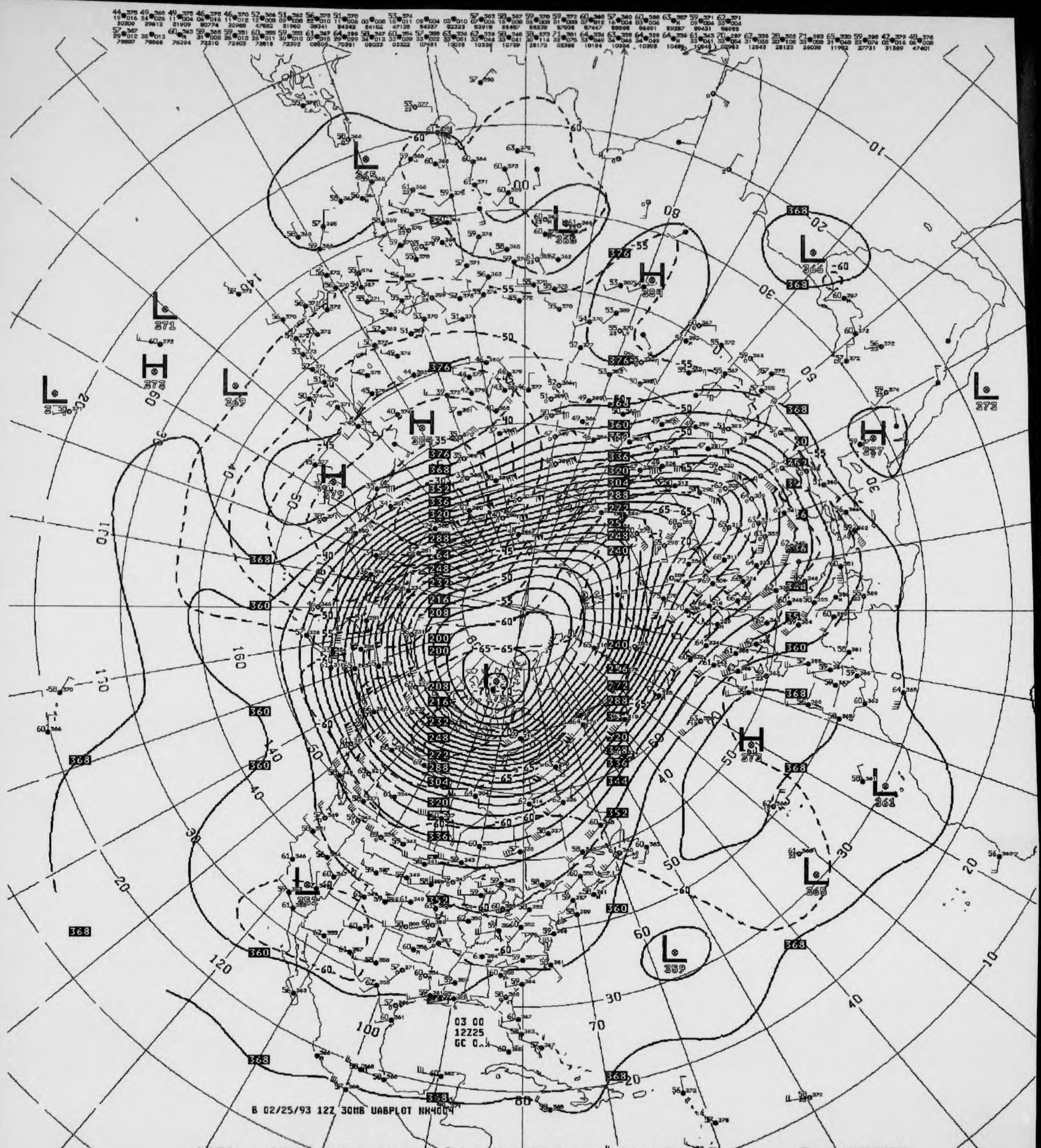
B 02/25/93 12Z 30MB UABPLOT NH4004
03 00
12Z25

V432 ^^ 030MB ANALYSIS HEIGHTS/TEMPERATURE 12Z THU 25 FEB 93

US DEPT OF COMMERCE
NOAA/NWS/NMC WASHINGTON

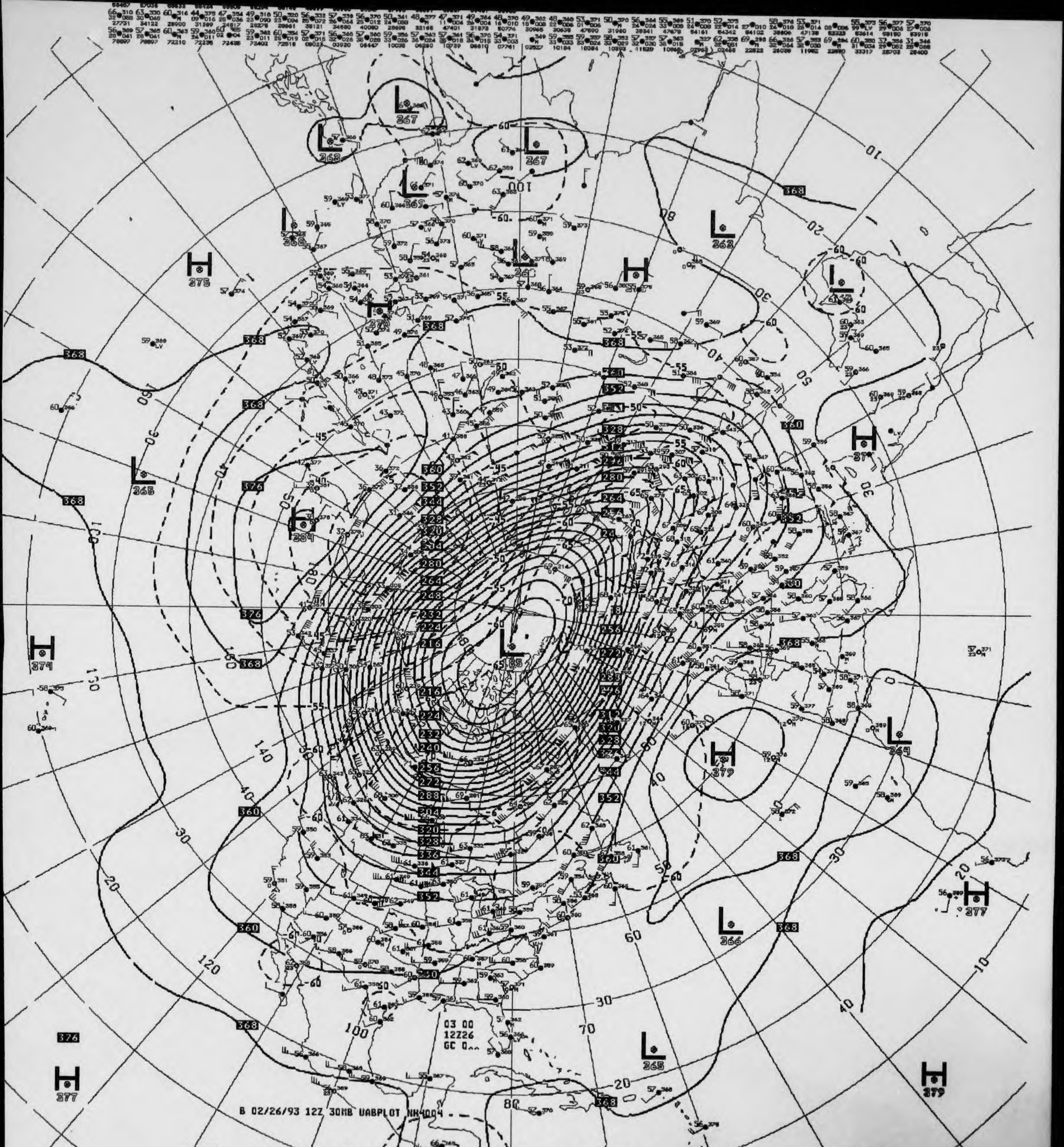
03 00
12Z26
GC 0..
B 02/26/93 12Z 30MB UABPLOT NH4004

V432 ^^ 030MB ANALYSIS HEIGHTS/TEMPERATURE 12Z FRI 26 FEB 93

US DEPT OF COMMERCE
NOAA/NWS/NMC WASHINGTON

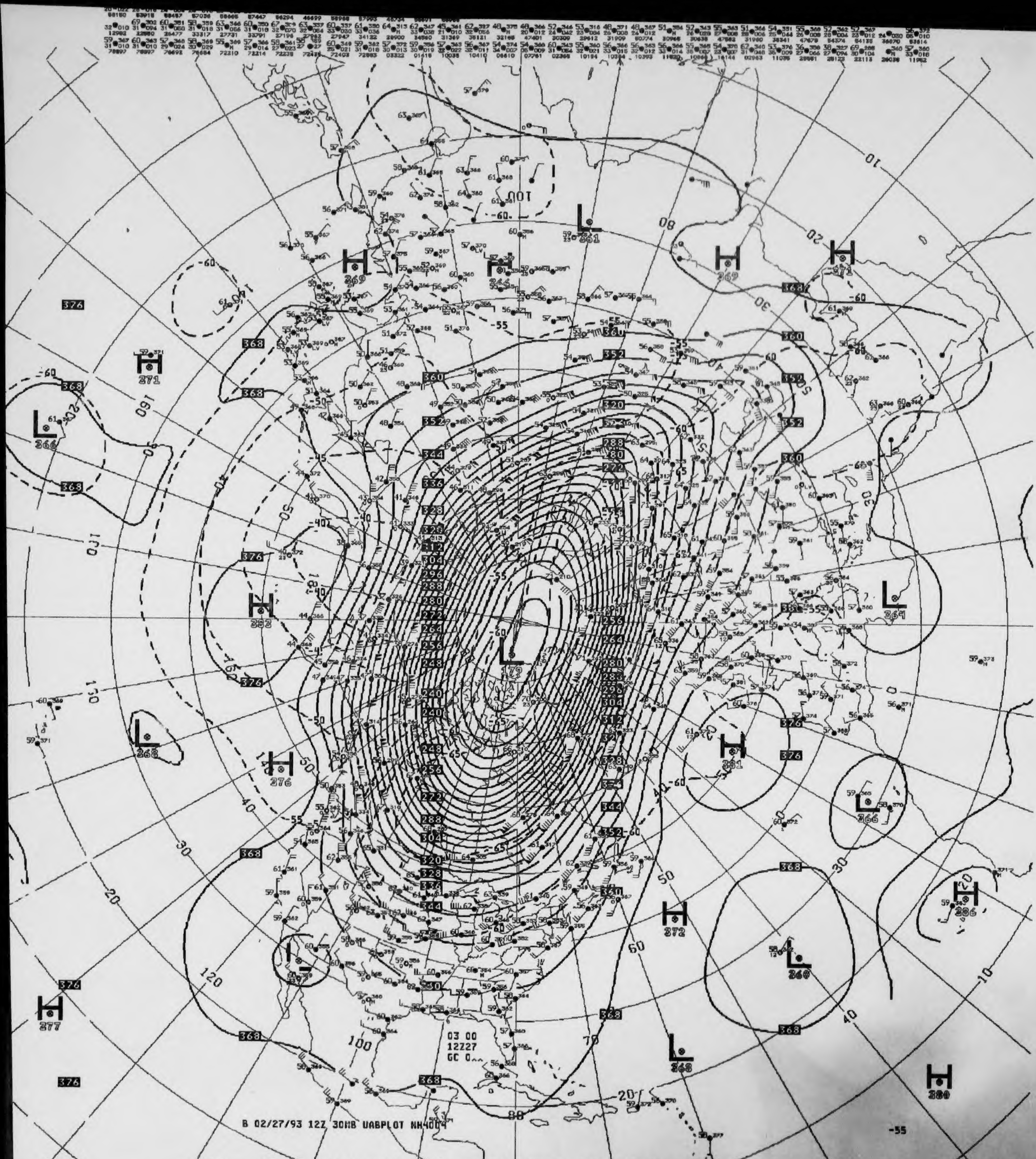
B 02/27/93 12Z 30MB UABPLOT NH4004
03 00
12Z27
GC 0..
US DEPT OF COMMERCE
NOAA/NWS/NMC WASHINGTON

V432 ^^ 030MB ANALYSIS HEIGHTS/TEMPERATURE 12Z SAT 27 FEB 93

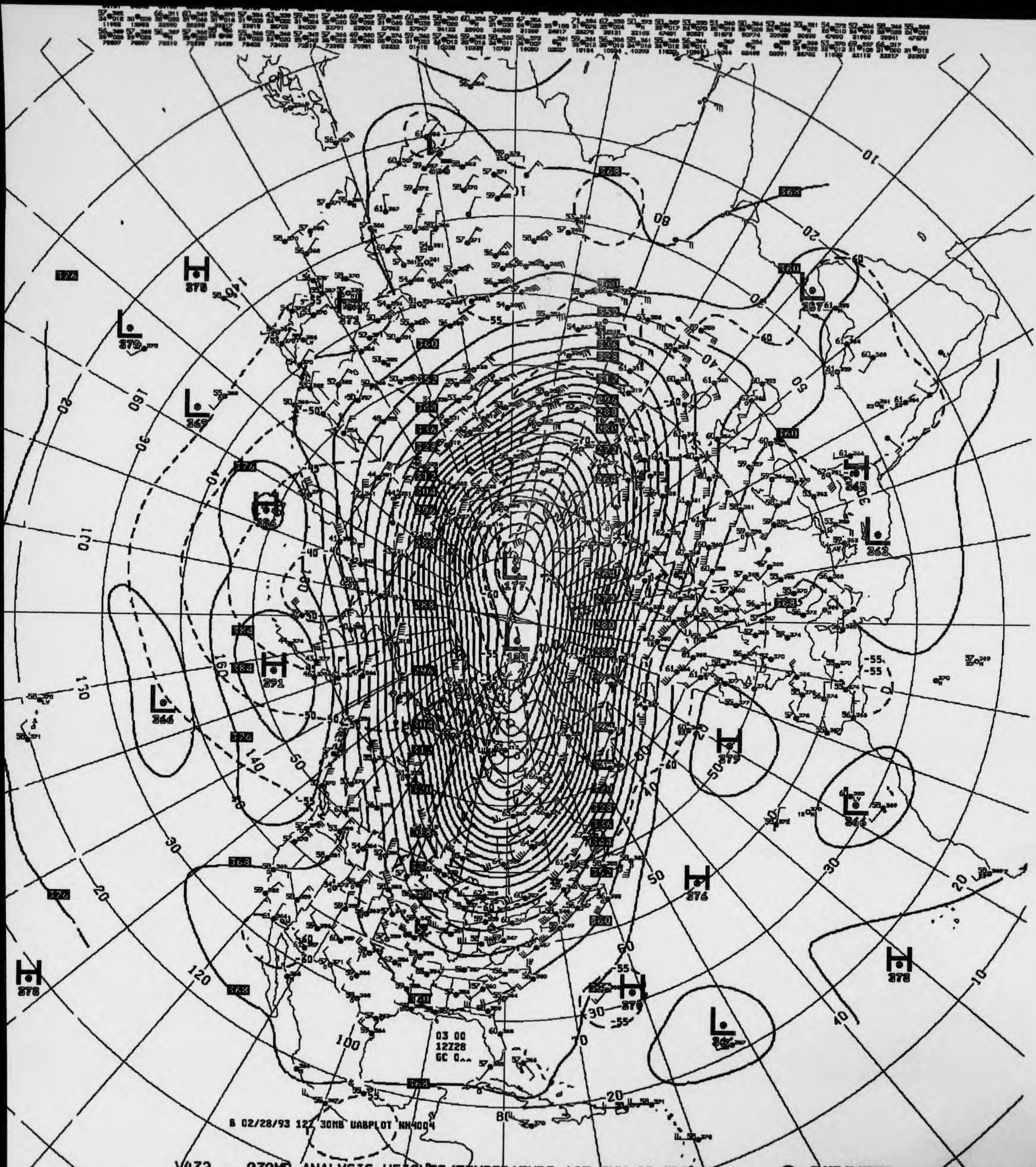
B 02/28/93 12Z 30MB UABPLOT NH4004
03 00
12Z28
GC 0^^
H 379
L 379
L 365
H 291
L 366
H 379
L 177
H 376
L 360
L 347
H 376
H 376
L 357
L 362
H 379

V432 ^^ 030MB ANALYSIS HEIGHTS/TEMPERATURE 12Z SUN 28 FEB 93

US DEPT OF COMMERCE
NOAA/NWS/NMC WASHINGTON

OAA Form 48 - 366E
Rev. 8 - 83)

U.S. Department of Commerce
National Oceanic and Atmospheric Administration
National Environmental Satellite, Data, and Information Servic
National Climatic Data Center

10 MB CONSTANT PRESSURE CHARTS

STRATOSPHERIC

ALL RECORDS ARE THE BEST AVAILABLE FOR FILMING

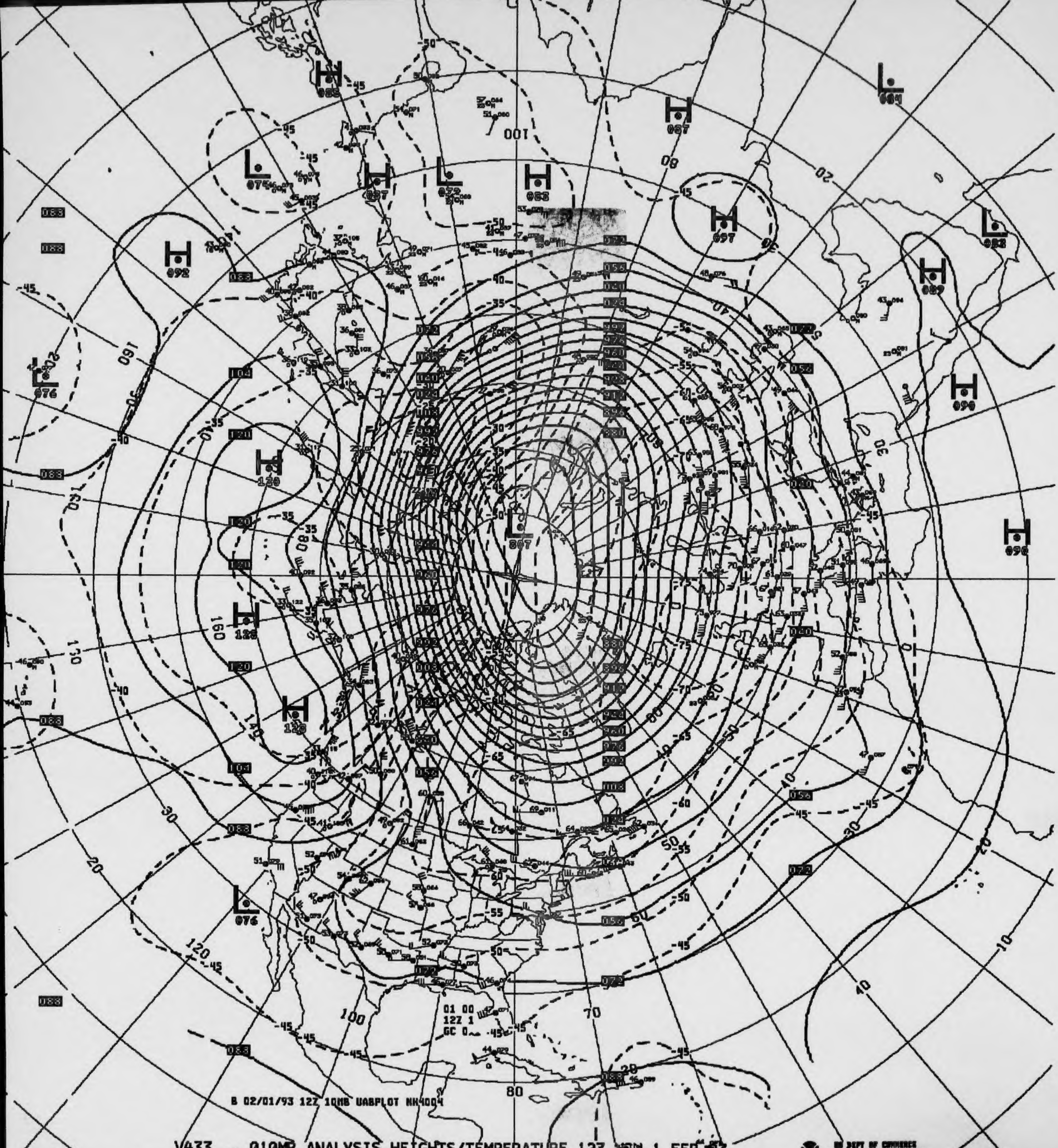
H 083
L 084
H 087
L 075
H 087
L 072
H 083
H 097
L 083
H 092
H 089
L 076
H 096
H 120
L 807
H 096
H 128
H 128
L 076
100
80
20
160
150
130
120
100
70
40
30
10
01 00
12Z 1
GC 0
B 02/01/93 12Z 10MB UABPLOT NH4004

V433 ^^ 010MB ANALYSIS HEIGHTS/TEMPERATURE 12Z MON 1 FEB 93

US DEPT OF COMMERCE
NOAA/NWS/NMC WASHINGTON

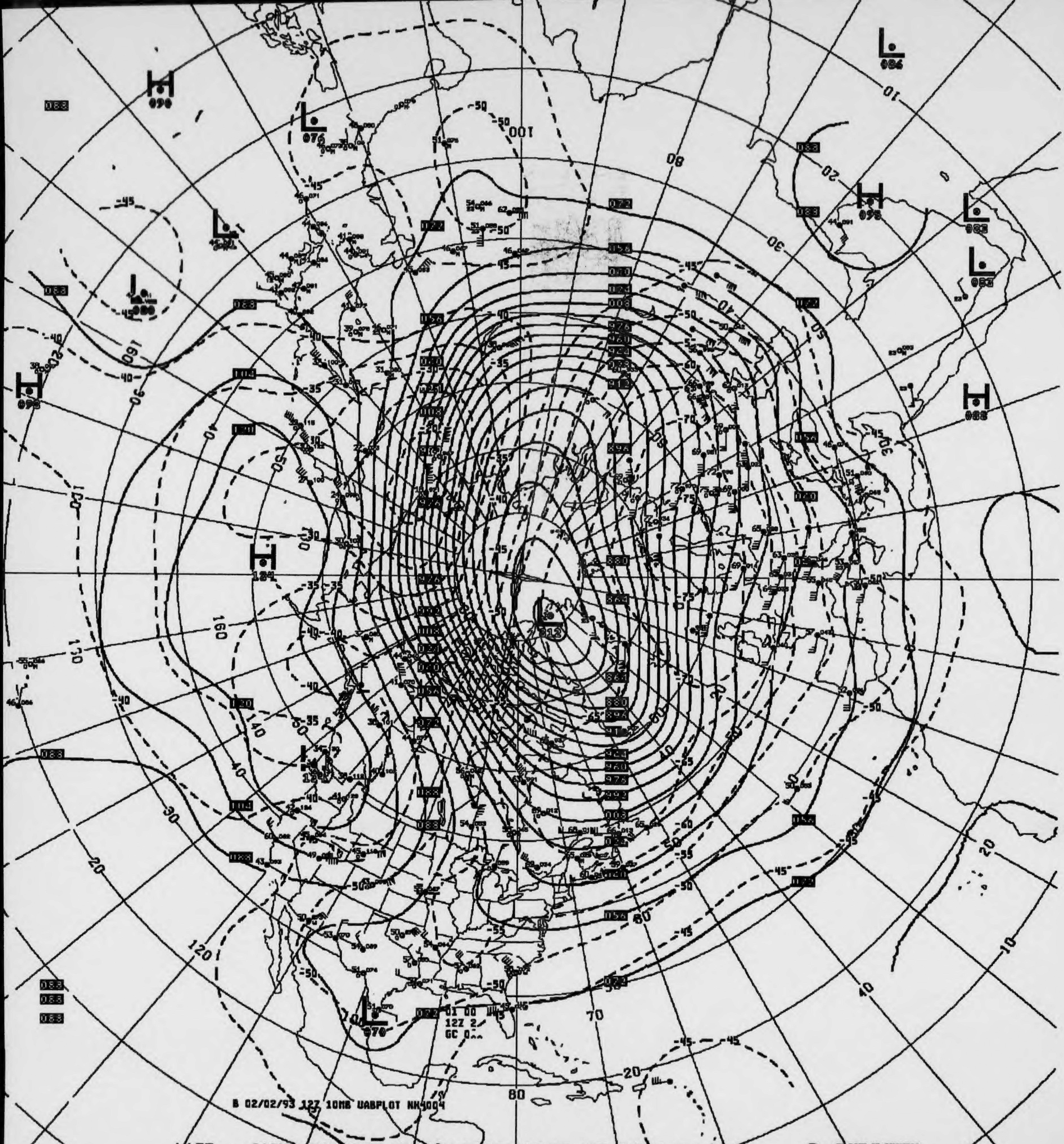
H 090
L 076
L 086
H 098
L 080
L 080
H 098
H 088
H 104
L 012
L 070
L 080
100
80
70
80
10
20
30
40
50
60
90
120
130
140
160
-35
-40
-45
-50
-55
-60
-70
-75
-95
B 02/02/93 12Z 10MB UABPLOT NH4004

V433 ^^ 010MB ANALYSIS HEIGHTS/TEMPERATURE 12Z TUE 2 FEB 93

US DEPT OF COMMERCE NOAA/NWS/NMC WASHINGTON

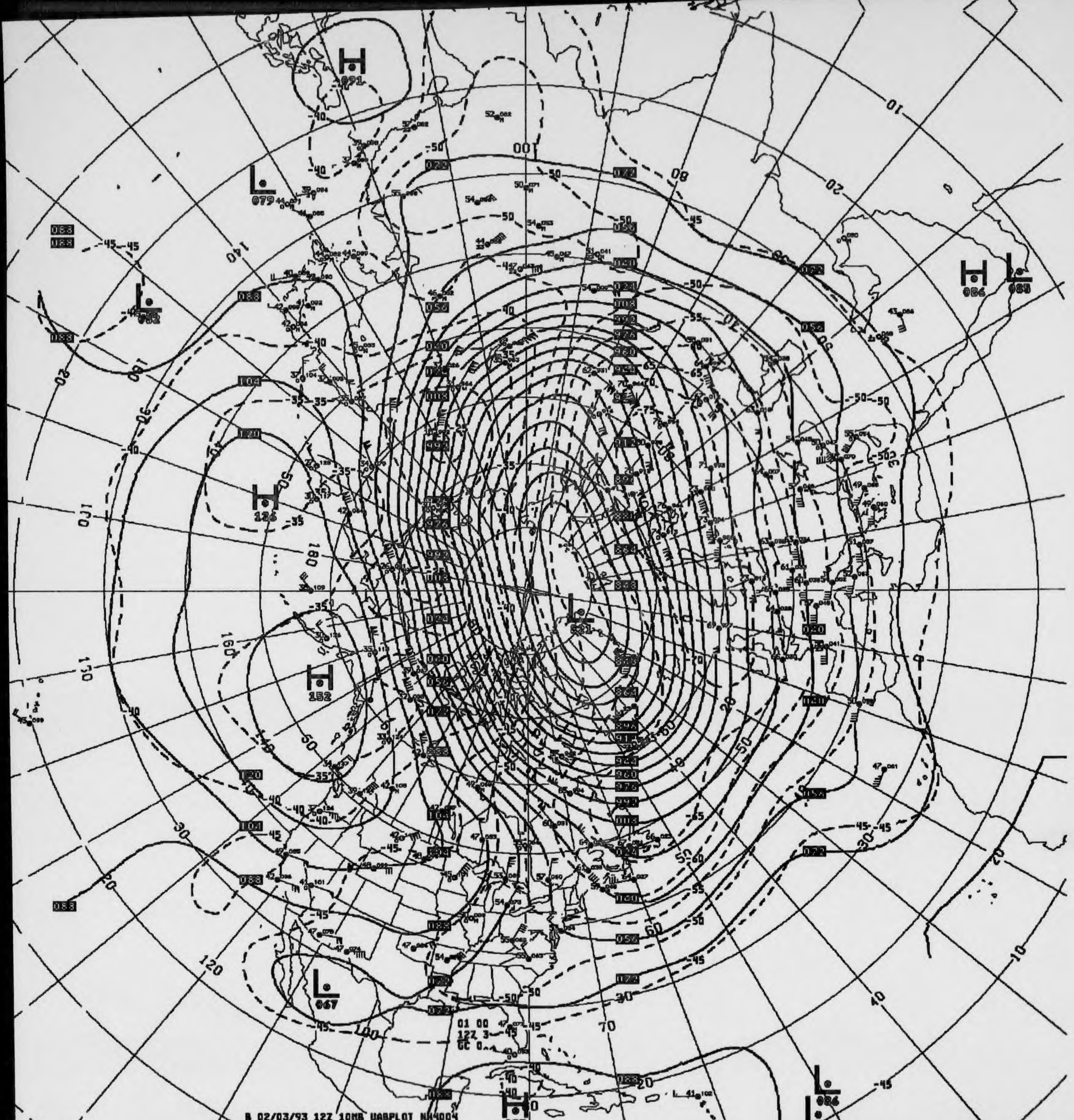
H 091
L 079
L 062
H 126
H 152
L 067
H 098
L 086
L 086
H 086
L 085
L 021
B 02/03/93 12Z 10MB UABPLOT NA4004
01 00
12Z 3
GC 0

V433 .. 010MB ANALYSIS HEIGHTS/TEMPERATURE 12Z WED 3 FEB 93

US DEPT OF COMMERCE
NOAA/NWS/NMC WASHINGTON

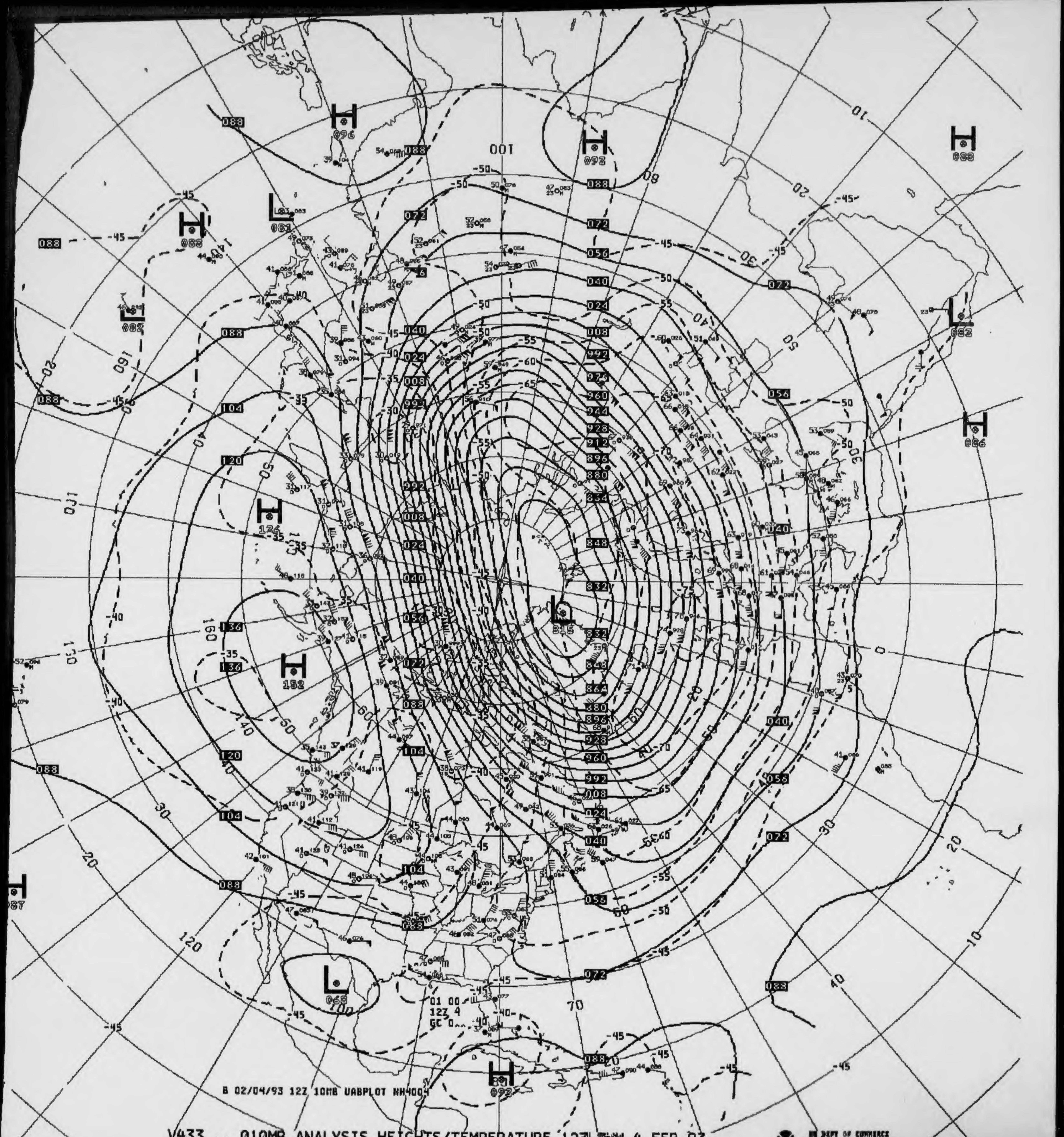
B 02/04/93 12Z 10MB UABPLOT NH4004
01 00
12Z 4
GC 0^^
H
L
815
132
126
096
093
081
068
088
072
056
040
024
008
992
976
960
944
928
912
896
880
864
848
832
104
120
136
-45
-50
-55
-60
-65
-70
-75
-40
-35
-30

V433 ^^ 010MB ANALYSIS HEIGHTS/TEMPERATURE 12Z THU 4 FEB 93

US DEPT OF COMMERCE
NOAA/NWS/NMC WASHINGTON


H 087
L 080
H 050
H 090
H 090
H 091
H 091
L 078
H 188
H 148
L 80
H 087
L 074
01 00
12Z 5
GC 0
B 02/05/93 12Z 10MB UABPLOT NMC004

V433 ^^ 010MB ANALYSIS HEIGHTS/TEMPERATURE 12Z FRI 5 FEB 93

US DEPT OF COMMERCE
NOAA/NWS/NMC WASHINGTON

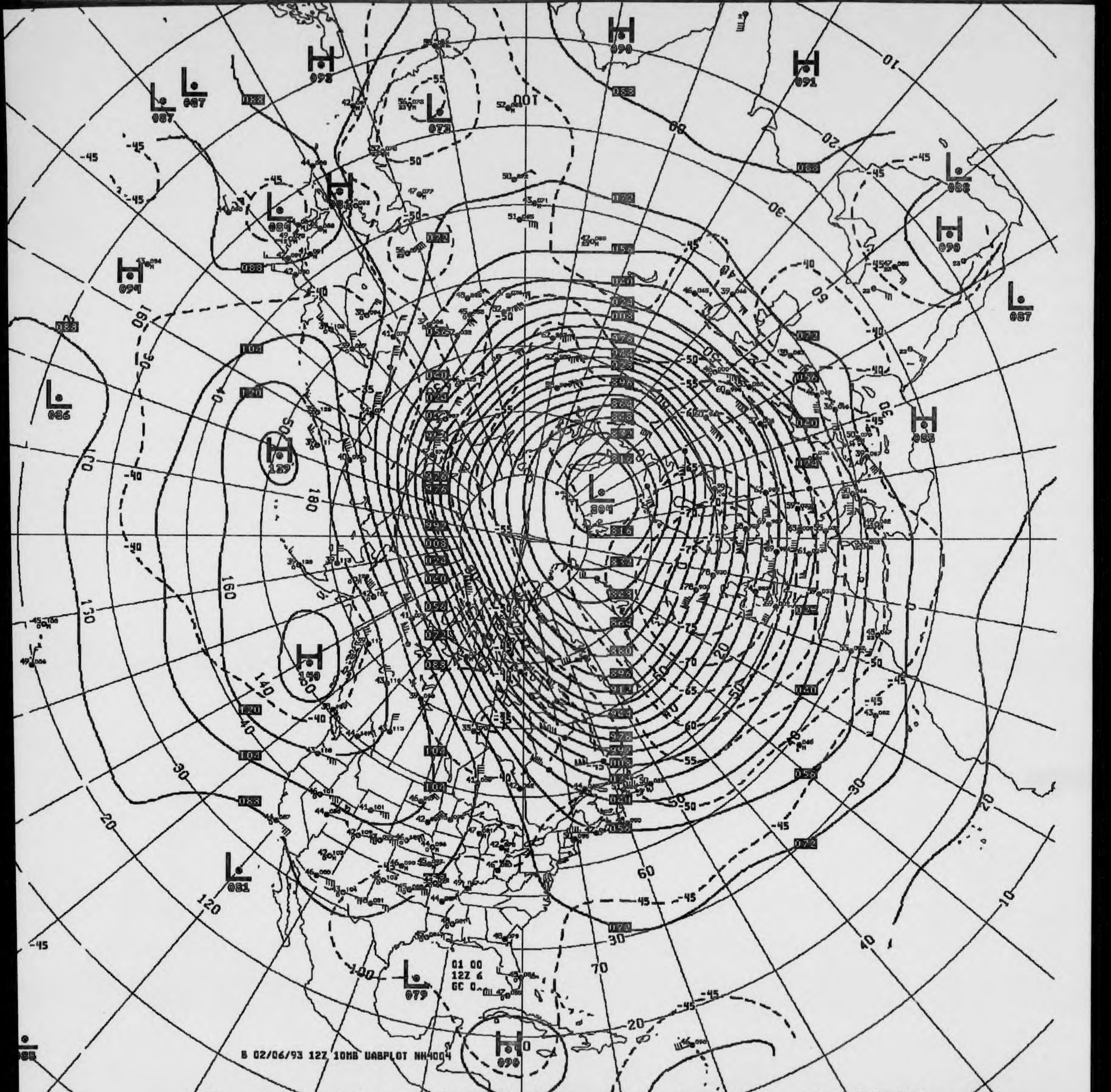

B 02/06/93 12Z 10MB UABPLOT NH4004

V433 .. 010MB ANALYSIS HEIGHTS/TEMPERATURE 12Z SAT 6 FEB 93

US DEPT OF COMMERCE NOAA/NWS/NMC WASHINGTON

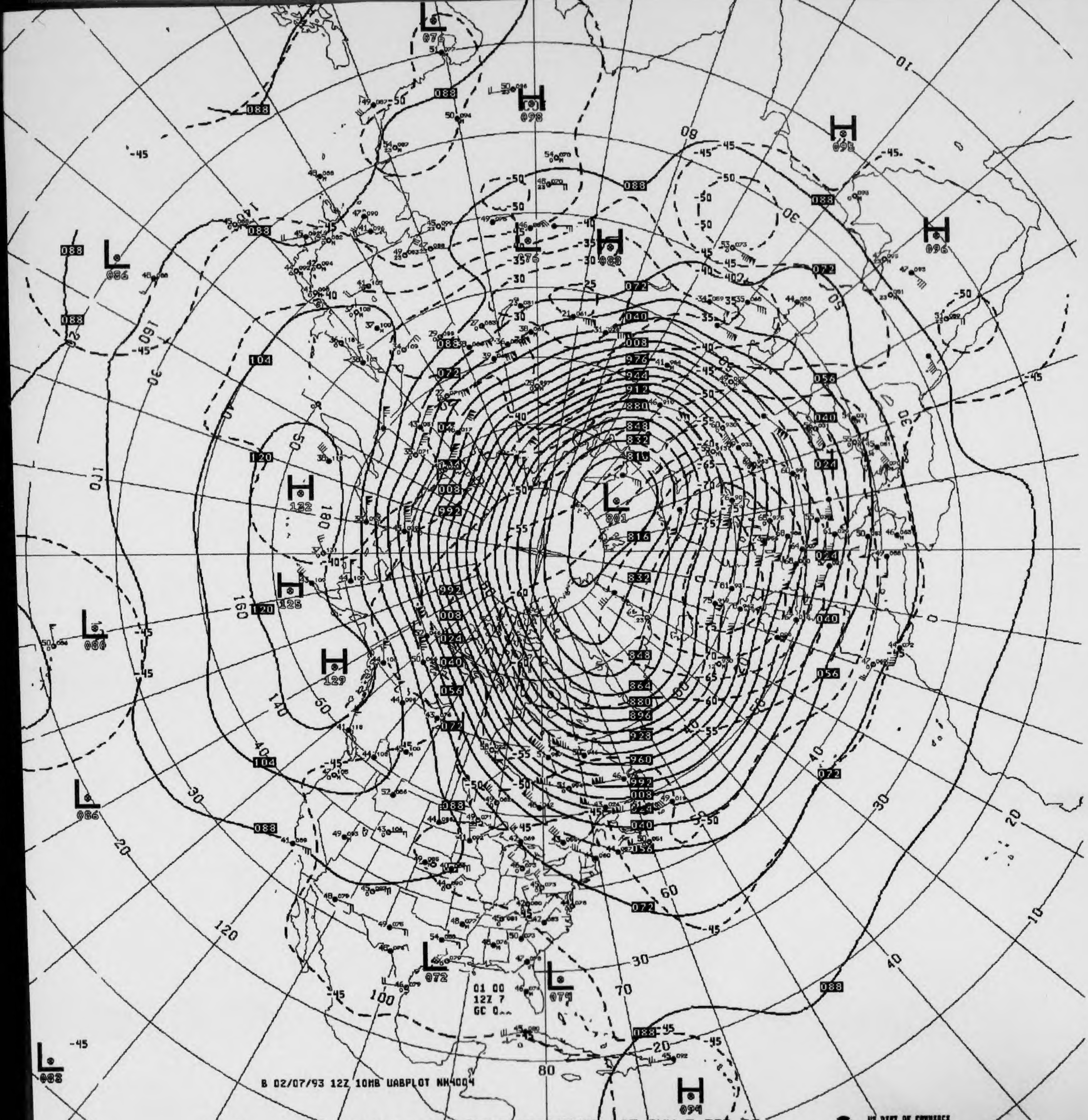
H
098
H
096
H
096
H
088
L
076
L
086
L
801
H
122
H
125
H
129
L
080
L
086
L
072
L
079
L
088
H
094
088
072
040
008
976
944
912
880
848
832
816
992
024
056
104
120
-45
-50
-55
-60
-65
-70
-75
01 00
12Z 7
GC 0^^

B 02/07/93 12Z 10MB UABPLOT NH4004

V433 ^^ 010MB ANALYSIS HEIGHTS/TEMPERATURE 12Z SUN 7 FEB 93

US DEPT OF COMMERCE
NOAA/NWS/NMC WASHINGTON

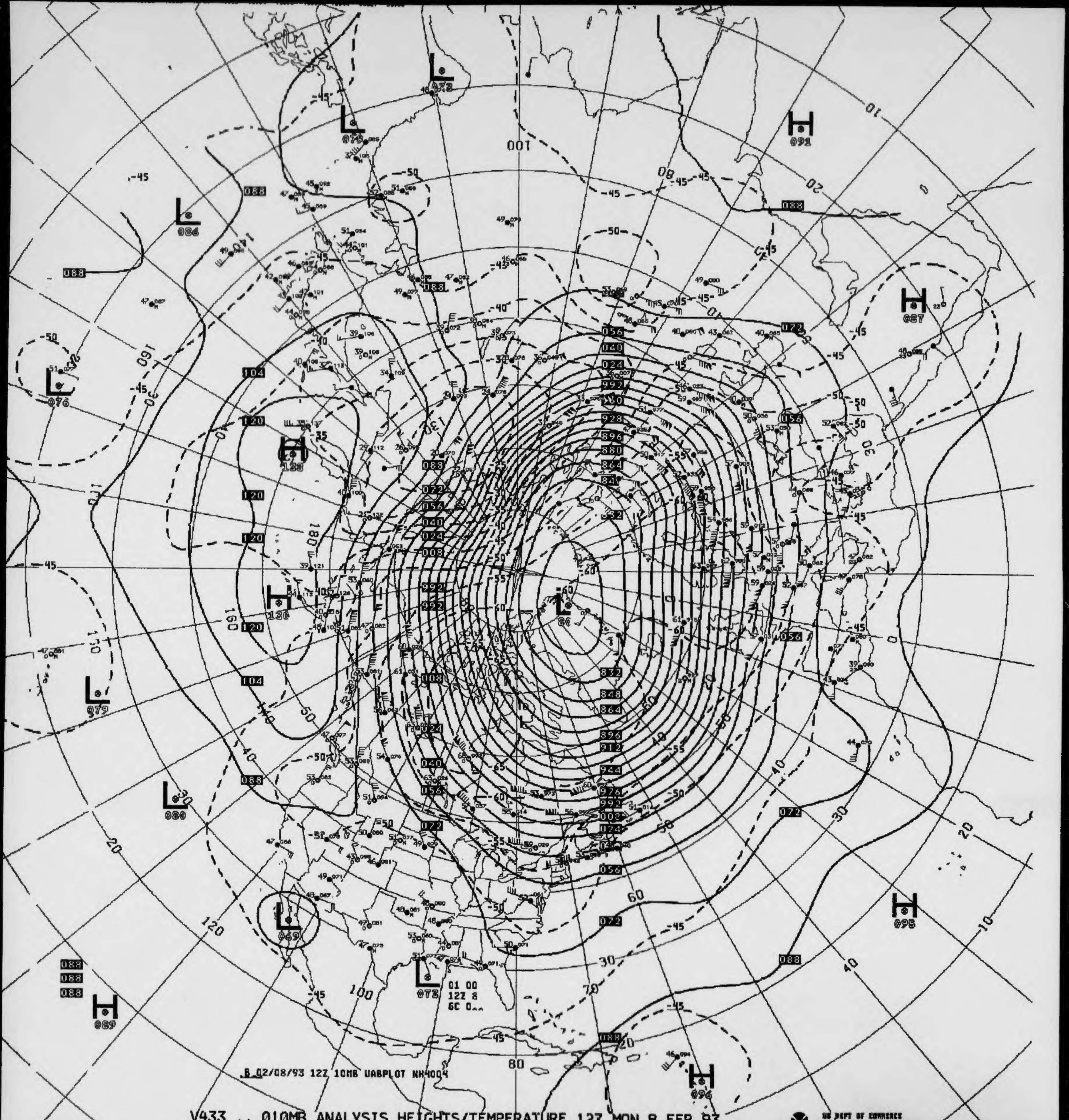

B 02/08/93 12Z 10MB UABPLOT NH4004
01 00
12Z 8
GC 0^^
L 072
L 076
L 086
H 091
H 087
L 076
H 133
H 120
L 079
L 080
L 069
L 073
H 089
H 096
H 095
L 84
088
104
120
056
040
024
992
960
928
896
880
864
848
832
008
072
-45
-50
-55
-60
-65
-40
-35
100
120
140
160
180
10
20
30
40
50
60
70
80

V433 ^^ 010MB ANALYSIS HEIGHTS/TEMPERATURE 12Z MON 8 FEB 93

US DEPT OF COMMERCE
NOAA/NWS/NMC WASHINGTON

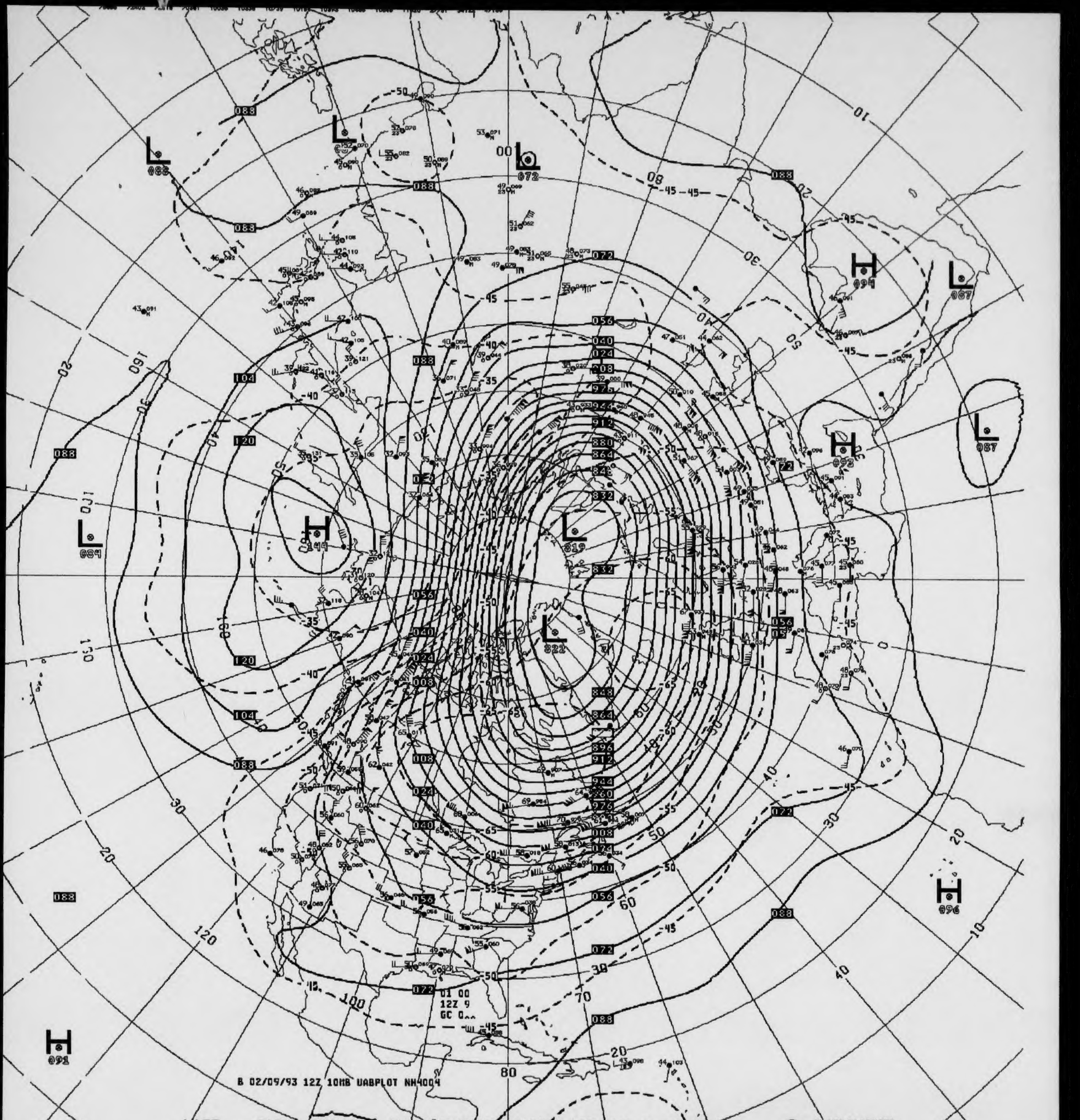
B 02/09/93 12Z 10MB UABPLOT NH4004
01 00
12Z 9
GC 0^^
L 819
L 822
H 144
H 094
H 092
H 096
H 091
L 087
L 084
L 088
L 072

V433 ^^ 010MB ANALYSIS HEIGHTS/TEMPERATURE 12Z TUE 9 FEB 93

US DEPT OF COMMERCE
NOAA/NWS/NMC WASHINGTON


L 816
H 152
H 089
H 087
L 087
H 091
L 061
L 085
L 082
L 081
L 068
H 089
H 090
H 099
H 102
B 02/10/93 12Z 10MB UABPLOT NA9004
01 00
12Z10
GC 0

V433 ^^ 010MB ANALYSIS HEIGHTS/TEMPERATURE 12Z WED 10 FEB 93

US DEPT OF COMMERCE
NOAA/NWS/NMC WASHINGTON

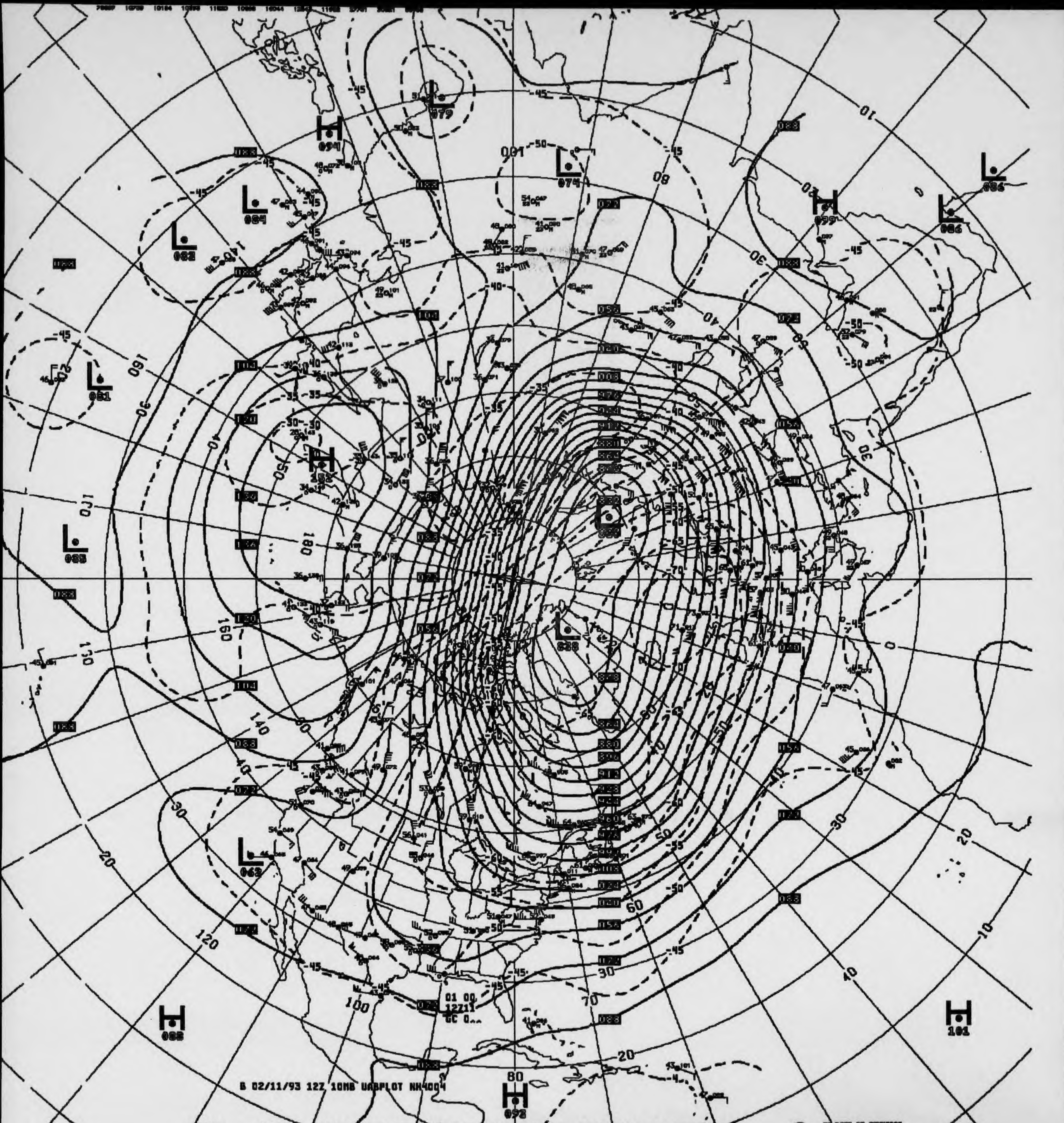
B 02/11/93 12Z 10MB UASPLOT NH4004
01 00
12Z11
GC 0
H
094
L
079
L
074
H
099
L
086
L
086
L
084
L
082
L
081
H
152
L
085
L
868
L
063
H
088
H
101
H
092
US DEPT OF COMMERCE
NOAA/NWS/NMC WASHINGTON

V433 ^^ 010MB ANALYSIS HEIGHTS/TEMPERATURE 12Z THU 11 FEB 93

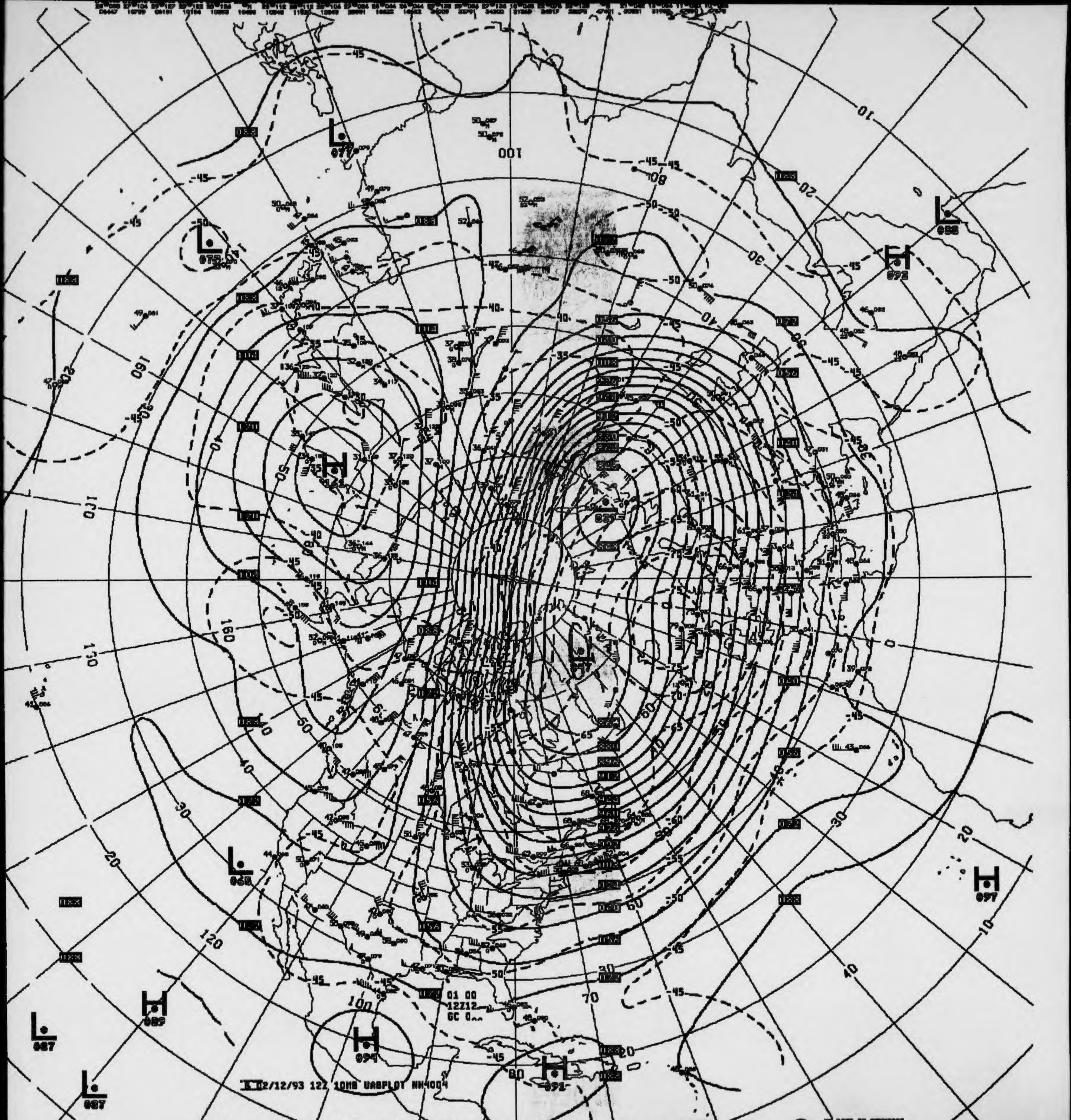
100
10
20
30
40
50
60
70
80
90
120
130
160
-35
-40
-45
-50
-55
-60
-65
-70
-75
L 077
L 075
H 121
L 827
H 092
L 088
L 068
H 089
L 087
L 087
H 094
H 091
H 097
01 00
12712
GC 0
02/12/93 12Z 10MB UABPLOT NH4004
US DEPT OF COMMERCE
NOAA/NWS/NMC WASHINGTON

V433 ^^ 010MB ANALYSIS HEIGHTS/TEMPERATURE 12Z FRI 12 FEB 93

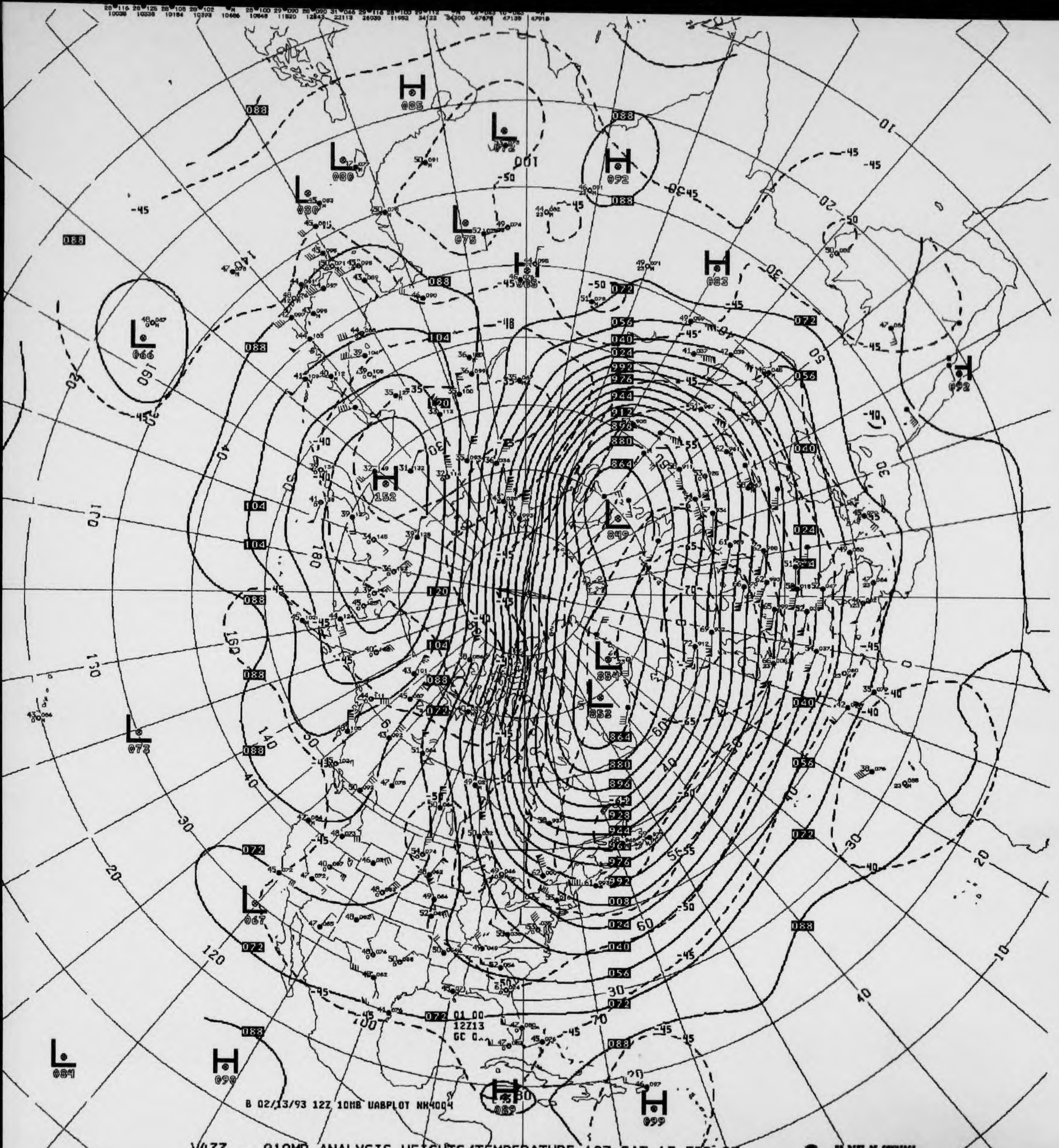
B 02/13/93 12Z 10MB UABPLOT NH4004
01 00
12Z13
GC 0
H
152
L
849
L
854
L
852
H
085
L
072
L
080
L
080
L
075
H
092
H
083
H
092
L
066
L
073
L
067
L
084
H
090
H
089
H
099
088
104
120
072
056
040
024
992
976
944
912
896
880
864
928
008
-45
-50
-55
-60
-65
-70
-40
10
20
30
40
50
60
70
100
110
120
130
140
150
160
170
180

V433 ^^ 010MB ANALYSIS HEIGHTS/TEMPERATURE 12Z SAT 13 FEB 93

US DEPT OF COMMERCE
NOAA/NWS/NMC WASHINGTON

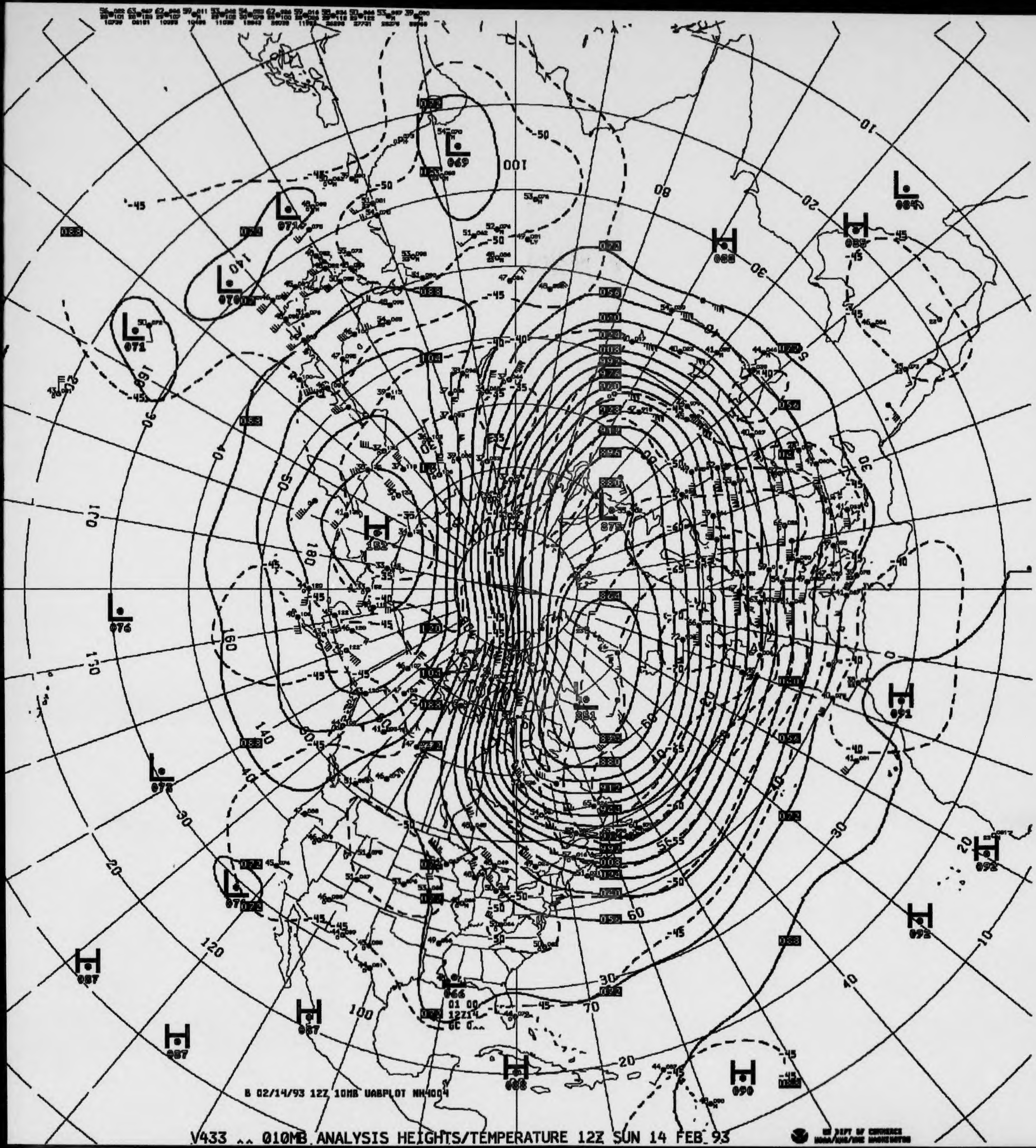
B 02/14/93 12Z 10MB UABPLOT NH4004
01 00
12Z14
10
20
30
40
50
60
70
80
90
100
110
120
130
140
150
160
170
180
-35
-40
-45
-50
-55
-60
-65
-70
069
071
074
076
078
066
084
086
087
088
089
090
091
092
182
351
878

V433 ^^ 010MB ANALYSIS HEIGHTS/TEMPERATURE 12Z SUN 14 FEB 93

US DEPT OF COMMERCE
NOAA/NWS/NMC WASHINGTON

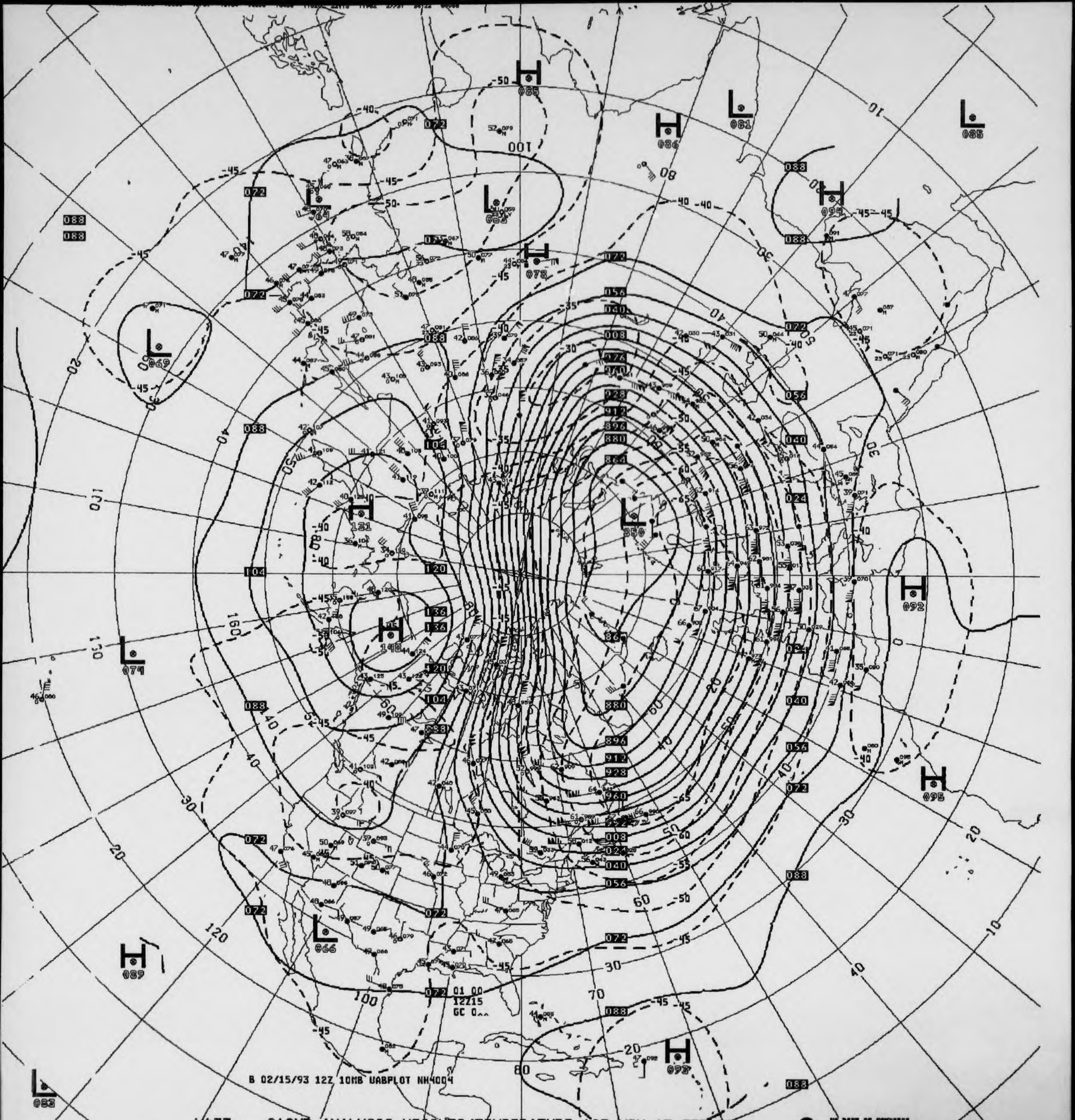
H 085
L 081
L 085
H 086
H 095
L 062
H 078
L 069
H 131
H 148
L 850
H 92
L 074
H 095
L 066
H 089
H 093
L 082
01 00
12Z15
GC 0^^

B 02/15/93 12Z 10MB UABPLOT NH4004

V433 ^^ 010MB ANALYSIS HEIGHTS/TEMPERATURE 12Z MON 15 FEB 93

US DEPT OF COMMERCE
NOAA/NWS/NMC WASHINGTON

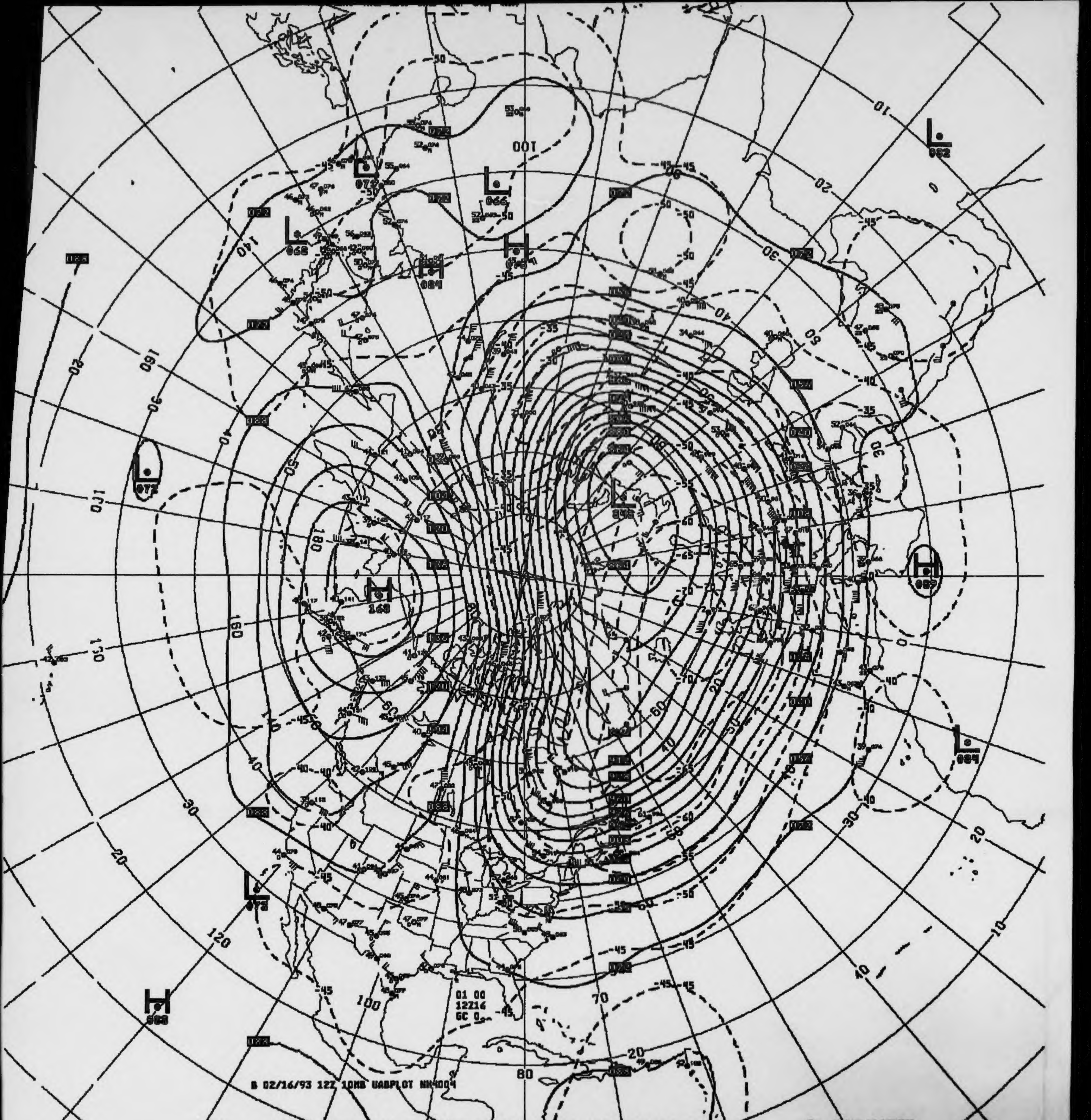

B 02/16/93 12Z 10MB UABPLOT NH4004

V433 ^^ 010MB ANALYSIS HEIGHTS/TEMPERATURE 12Z TUE 16 FEB 93

US DEPT OF COMMERCE
NOAA/NWS/NMC WASHINGTON

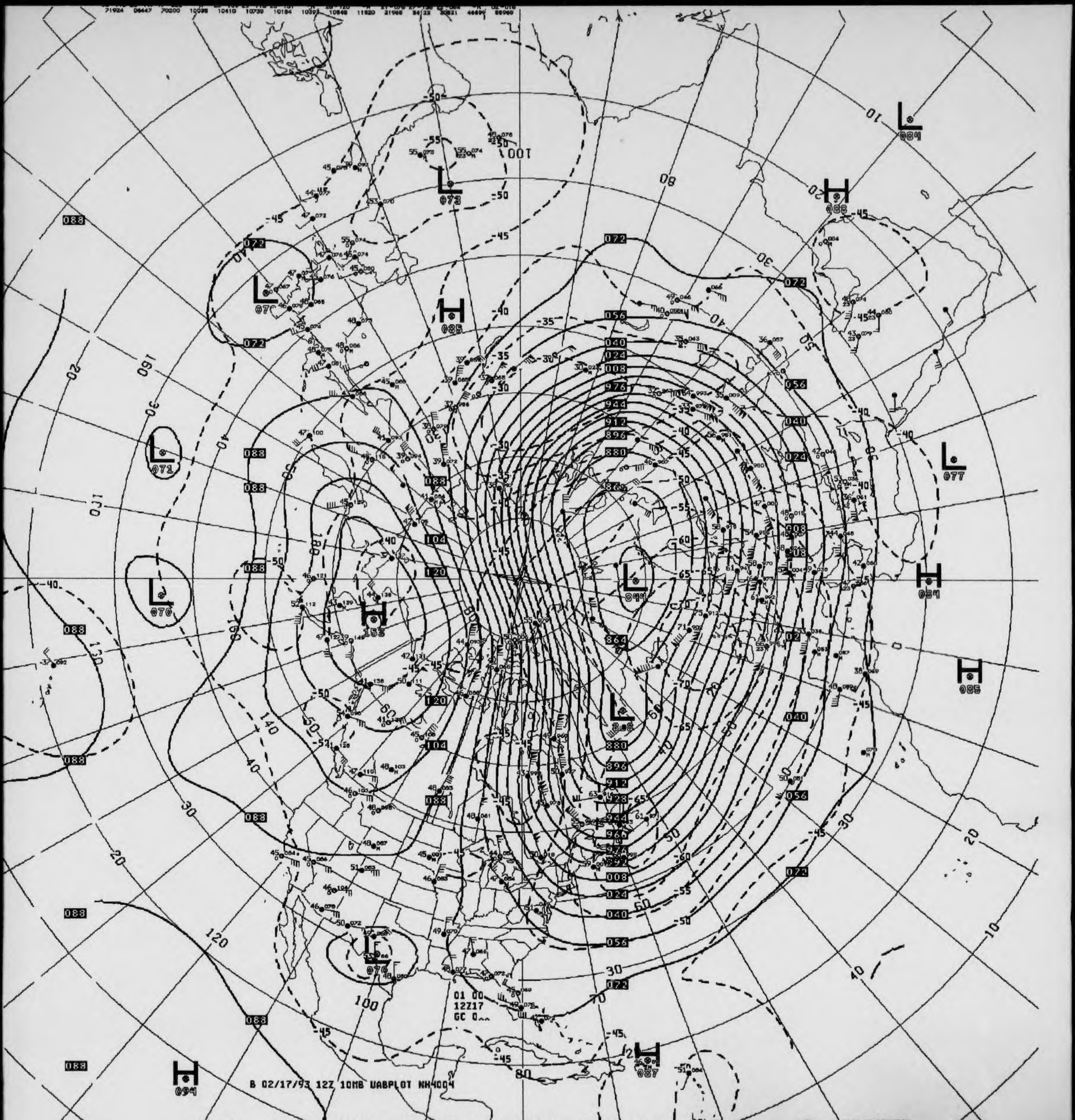
B 02/17/93 12Z 10MB UABPLOT NH4004
01 00
12Z17
GC 0^^
H 153
H 085
H 088
H 094
H 087
L 073
L 076
L 071
L 077
L 084
L 070
L 808
072
056
040
024
008
976
944
912
896
880
864
088
104
120
160
140
120
100
80
70
60
50
40
30
20
10

V433 ^^ 010MB ANALYSIS HEIGHTS/TEMPERATURE 12Z WED 17 FEB 93

US DEPT OF COMMERCE
NOAA/NWS/NMC WASHINGTON

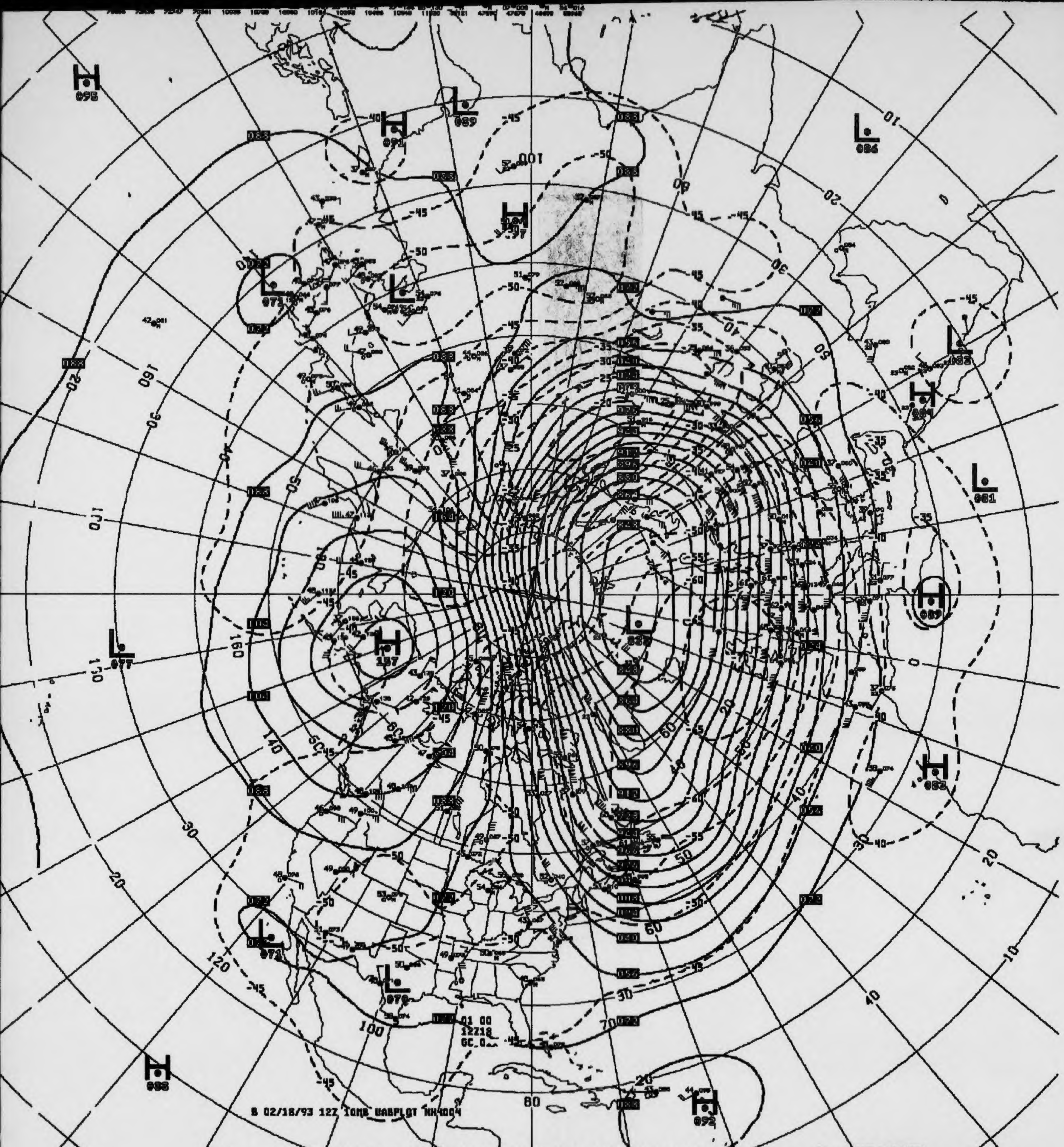

H 075
L 089
H 091
L 086
H 097
L 072
L 083
H 084
L 081
H 087
L 077
H 137
L 888
H 082
L 071
L 079
H 088
H 092
B 02/18/93 12Z 10MB UABPLOT NH4004
01 00
12Z18
GC_0
80
100
120
140
160
10
20
30
40
50
60
70

V433 .. 010MB ANALYSIS HEIGHTS/TEMPERATURE 12Z THU 18 FEB 93

US DEPT OF COMMERCE NOAA/NWS/NMC WASHINGTON

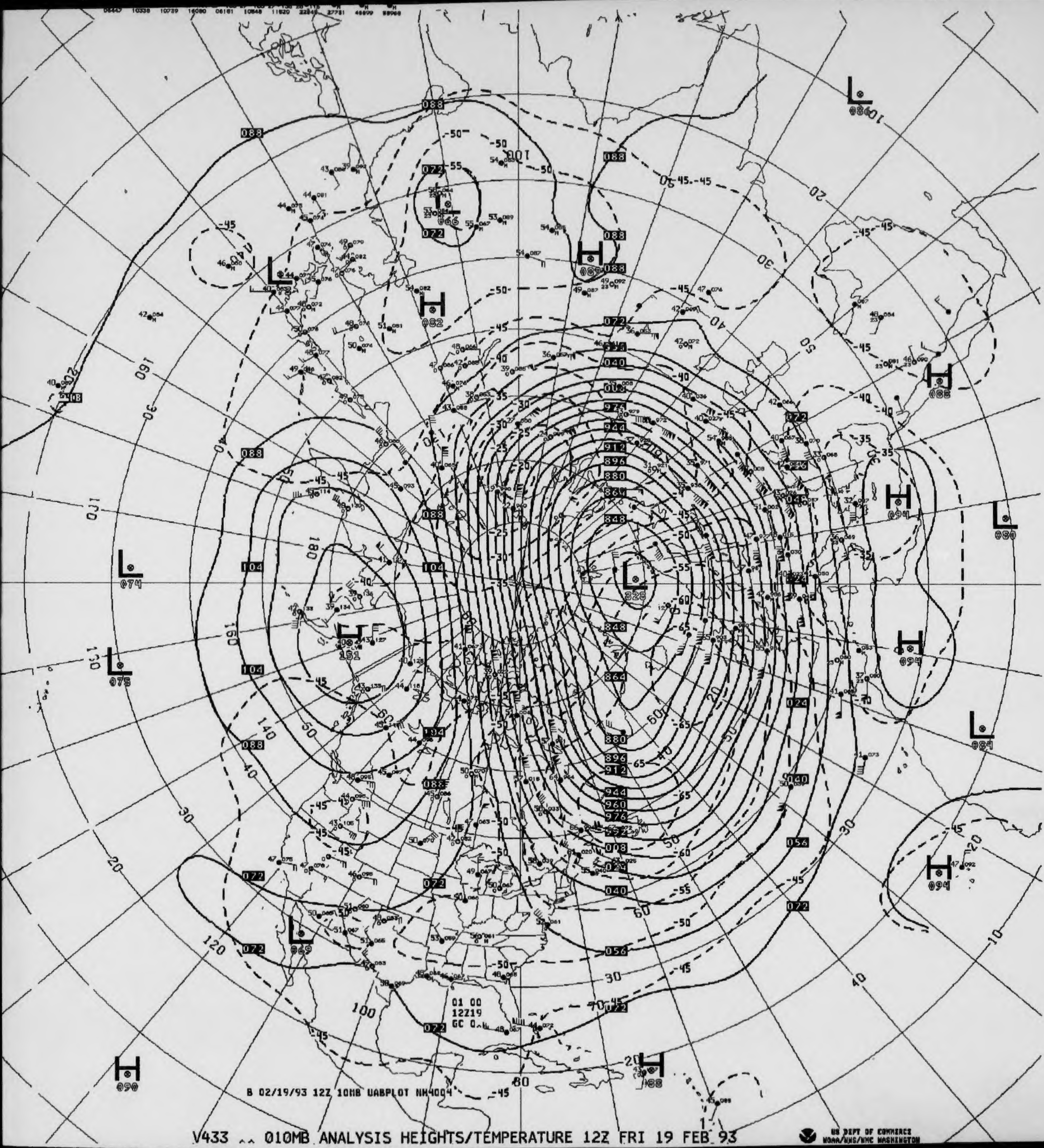
B 02/19/93 12Z 10MB UABPLOT NH4004
01 00
12Z19
GC 0
L 328
H 151
H 082
H 085
H 086
H 091
H 094
H 094
H 088
H 090
L 066
L 069
L 074
L 075
L 080
L 084
L 098

V433 ^^ 010MB ANALYSIS HEIGHTS/TEMPERATURE 12Z FRI 19 FEB 93

US DEPT OF COMMERCE
NOAA/NWS/NMC WASHINGTON

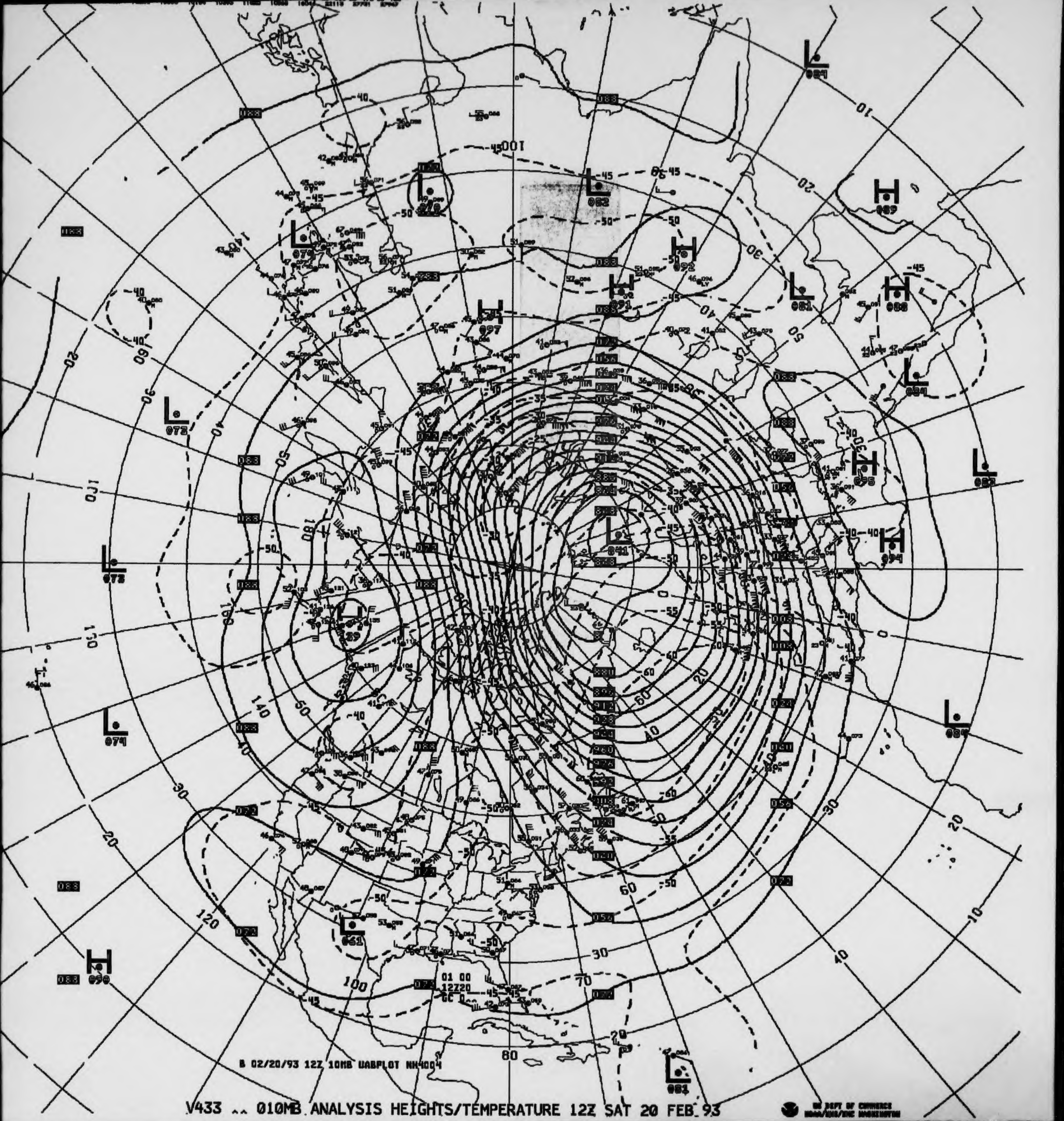
B 02/20/93 12Z 10MB UABPLOT NH4004
01 00
12Z20
GC 0
80
100
120
140
160
180
170
70
60
50
40
30
20
10
L 041
H 097
H 092
H 089
H 088
H 094
H 095
L 062
L 076
L 079
L 072
L 061
L 081
L 084
L 085
H 090
-30
-35
-40
-45
-50
-55
-60

V433 ^^ 010MB ANALYSIS HEIGHTS/TEMPERATURE 12Z SAT 20 FEB 93

US DEPT OF COMMERCE NOAA/NWS/NMC WASHINGTON

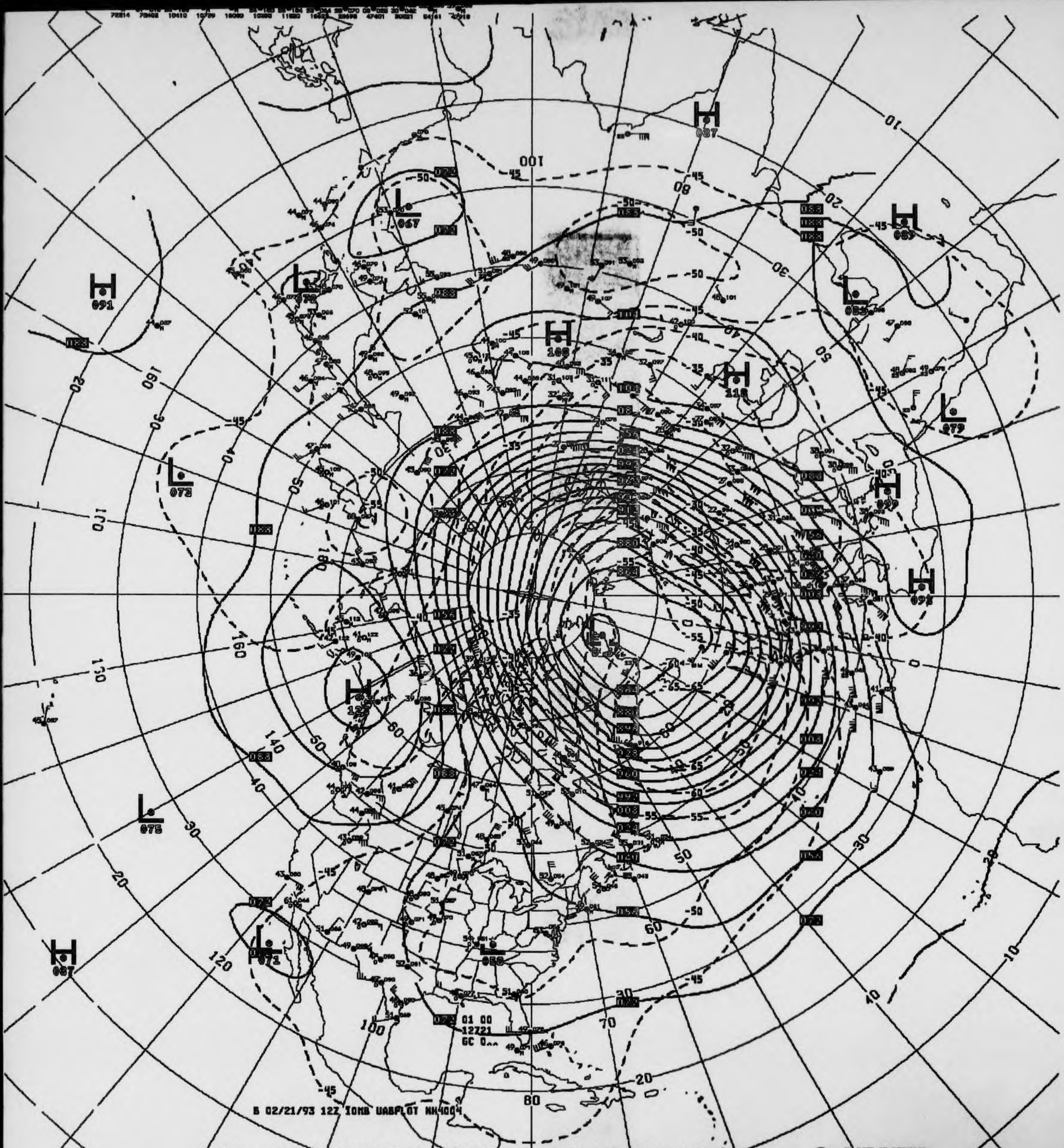
B 02/21/93 12Z 10MB UABPLOT NH4004
01 00
12Z21
GC 0
H 087
H 091
L 067
L 070
L 072
L 075
L 071
H 108
H 118
H 083
L 084
L 079
H 099
H 078
H 122
L 059
H 087
80
100
120
130
140
160
170
180
160
10
20
30
40
50
60
70
-45
-50
-55
-60
-65
-35
-40
-30

V433 ^^ 010MB ANALYSIS HEIGHTS/TEMPERATURE 12Z SUN 21 FEB 93

US DEPT OF COMMERCE
NOAA/NWS/NMC WASHINGTON

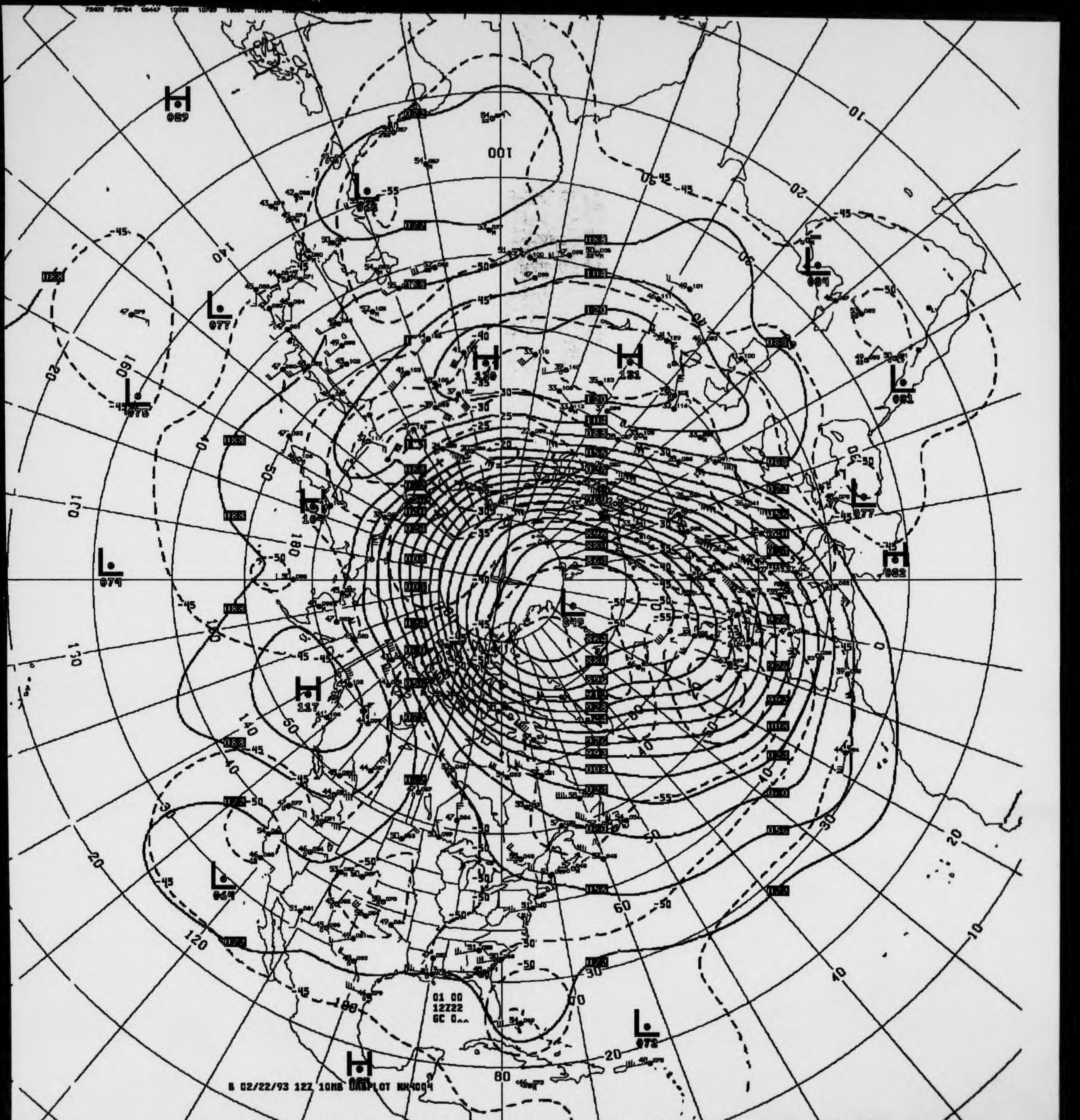
H 089
L 028
100
L 084
L 077
H 120
H 121
L 081
L 078
H 109
L 077
L 074
H 082
L 049
H 117
L 069
L 072
H 086
10
20
30
40
50
60
80
100
120
140
160
170
180
-45
-50
-55
-40
-35
-30
-25
-20
B 02/22/93 12Z 10MB UASPLOT NH4004
01 00
12Z22
GC 0..

V433 .. 010MB ANALYSIS HEIGHTS/TEMPERATURE 12Z MON 22 FEB 93

US DEPT OF COMMERCE
NOAA/NWS/NMC WASHINGTON

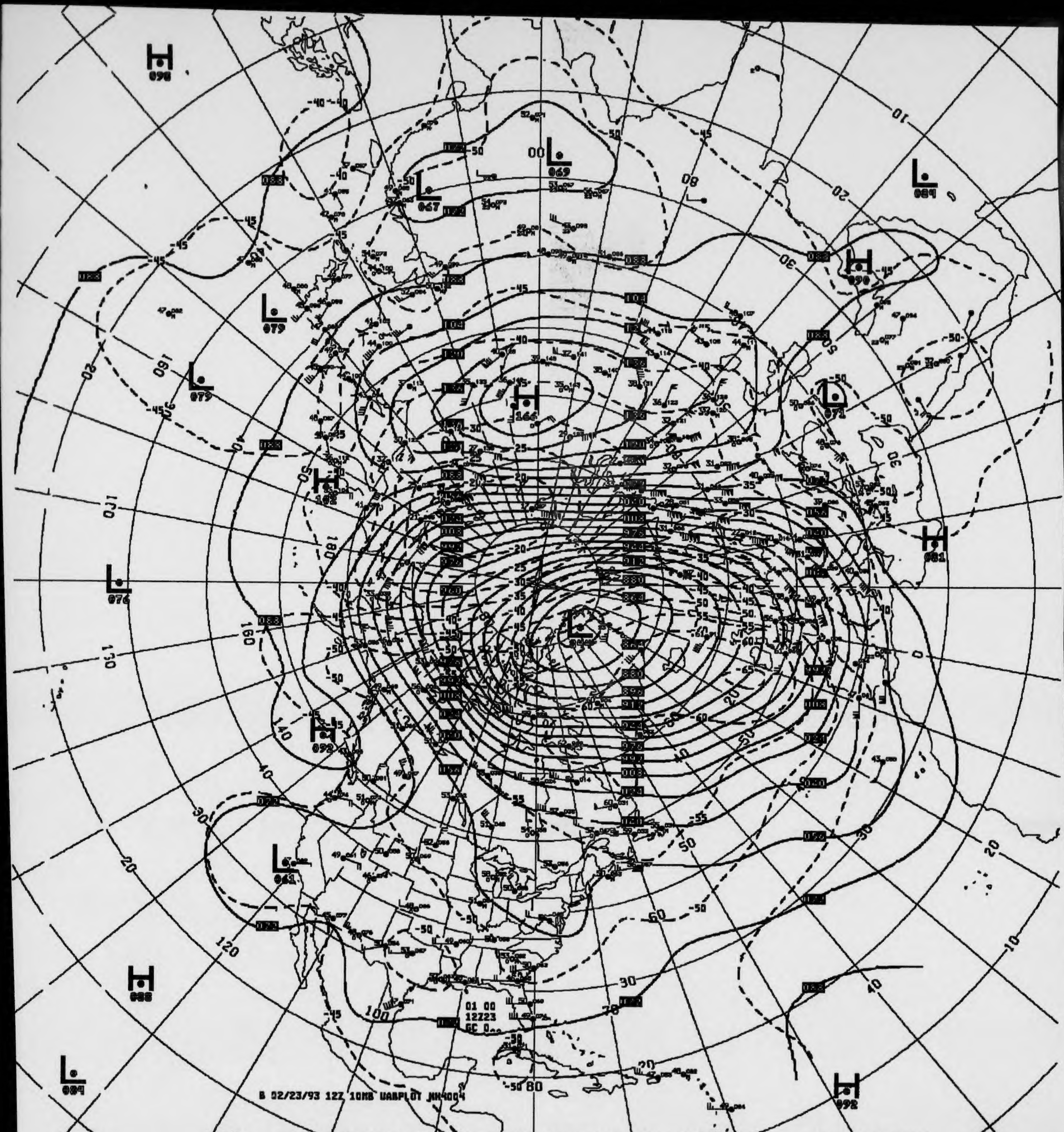
B 02/23/93 12Z 10MB UABPLOT NH4004
01 00
12Z23
GC 0..
H 090
L 069
L 067
L 079
L 079
L 076
H 102
H 092
L 061
H 088
L 084
H 166
L 089
H 090
L 071
H 081
H 092
US DEPT OF COMMERCE
NOAA/NWS/NMC WASHINGTON

V433 .. 010MB ANALYSIS HEIGHTS/TEMPERATURE 12Z TUE 23 FEB 93

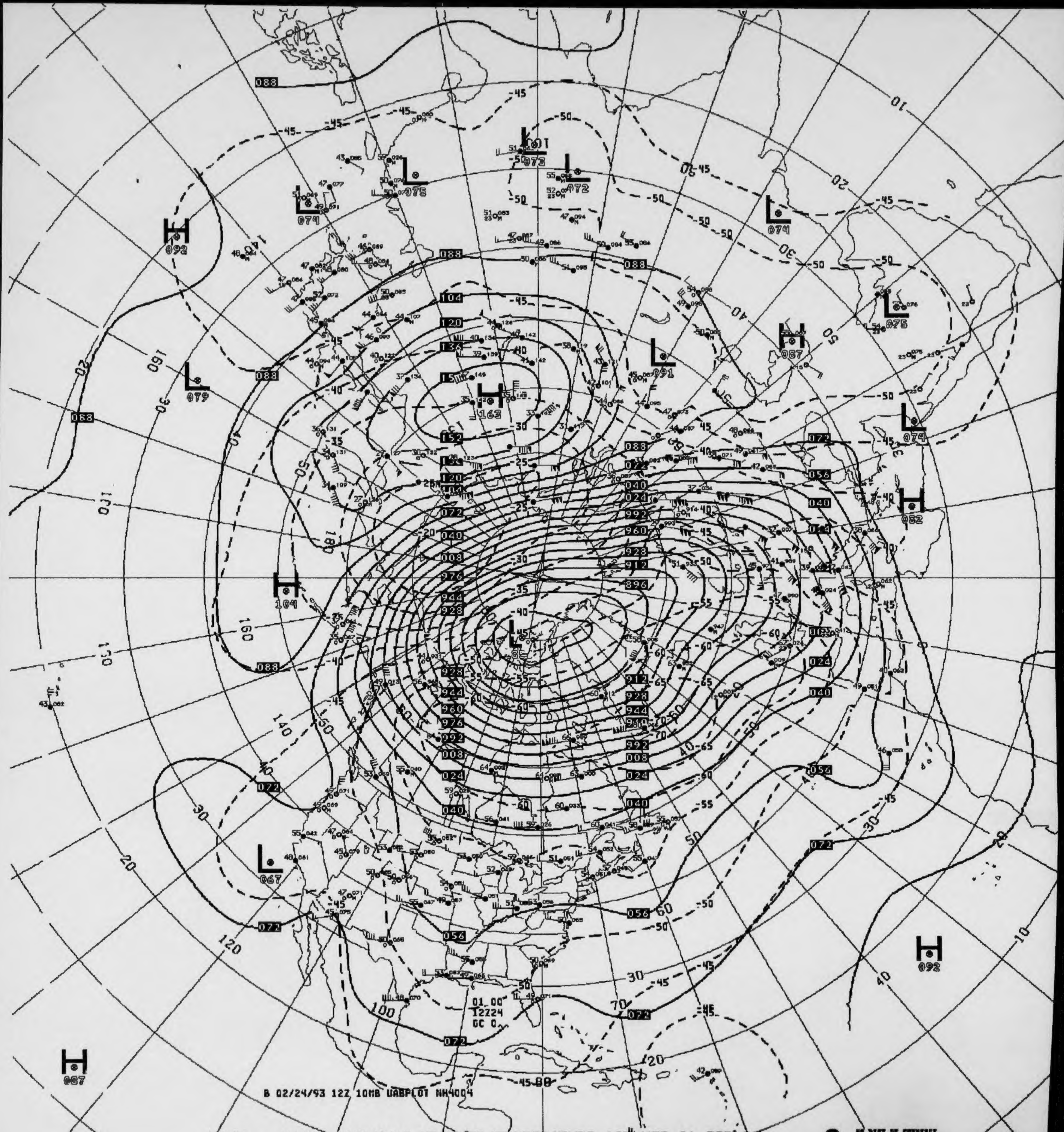
B 02/24/93 12Z 10MB UABPLOT NH4004
01 00
12Z24
GC 0
H 163
L 857
H 104
H 092
H 087
H 062
L 079
L 074
L 075
L 073
L 072
L 091
L 067
088
072
056
040
024
008
992
976
960
944
928
912
896
-45
-50
-55
-60
-65
-70

V433 ^^ 010MB ANALYSIS HEIGHTS/TEMPERATURE 12Z WED 24 FEB 93

US DEPT OF COMMERCE
NOAA/NWS/NMC WASHINGTON



092
092
079
069
070
069
076
077
095
148
079
062
069
068
060
066
058
H
L
01 00
12Z25
B 02/25/93 12Z 10MB UAGPLOT NH4004
80
20
30
40
50
60
70
100
120
130
140
160
180
-45
-50
-55
-60
-65
-70
-30
-35
-40

V433 ^^ 010MB ANALYSIS HEIGHTS/TEMPERATURE 12Z THU 25 FEB 93

US DEPT OF COMMERCE
NOAA/NWS/NMC WASHINGTON

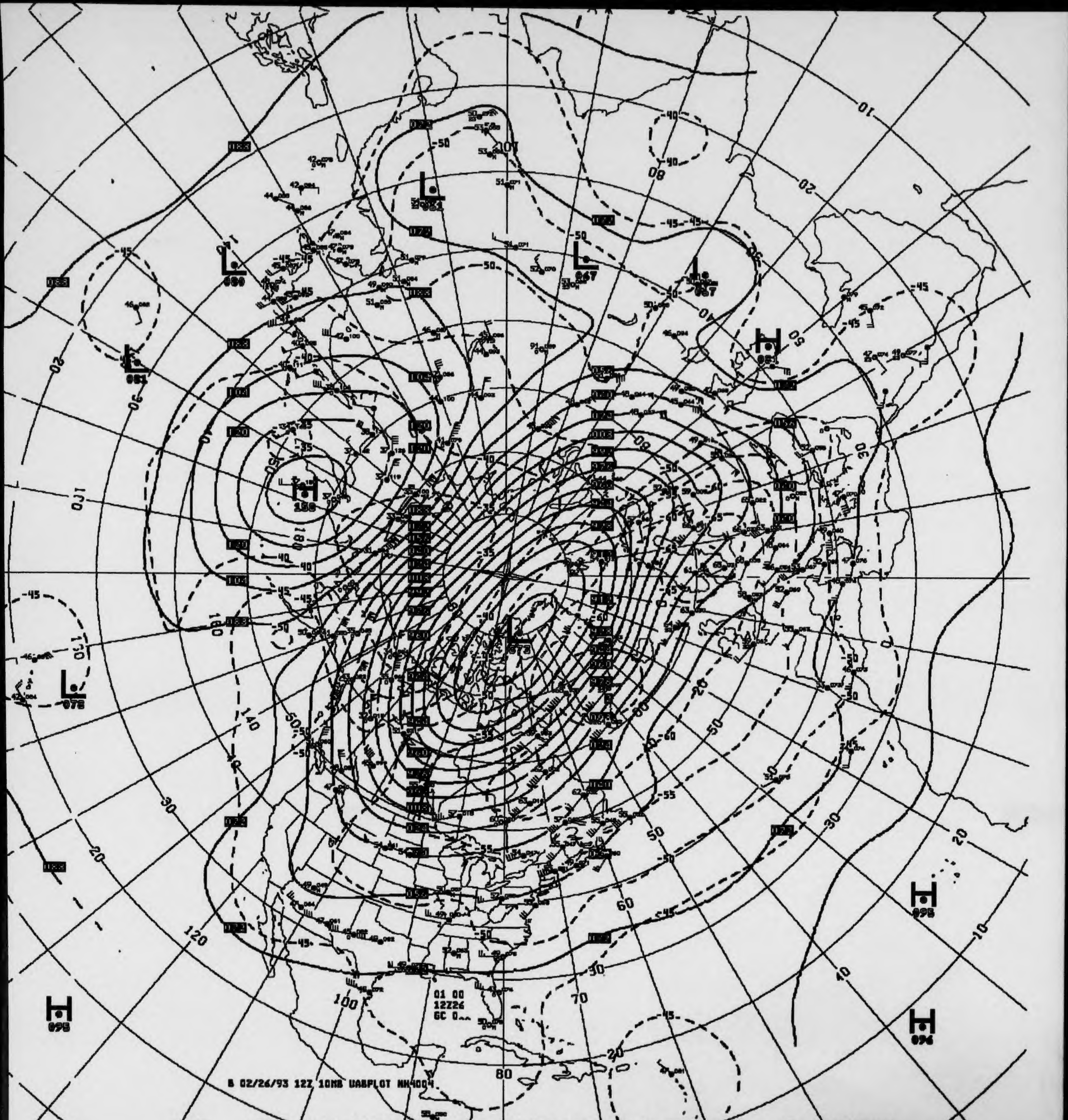
L 080
L 081
L 076
L 067
L 067
L 072
H 158
H 081
H 095
H 095
H 096
01 00
12Z26
6C 0..
B 02/26/93 12Z 10MB UABPLOT NH4004

V433 ^^ 010MB ANALYSIS HEIGHTS/TEMPERATURE 12Z FRI 26 FEB 93

US DEPT OF COMMERCE
NOAA/NWS/NMC WASHINGTON


H 090
L 084
L 078
L 079
H 149
L 107
H 110
L 061
H 079
L 069
L 079
L 076
L 080
H 100
100
90
80
70
60
50
40
30
20
10
0
160
150
140
130
120
110
-45
-50
-55
-60
-65
-40
-35
Q1 00
12Z27
GC 0
B 02/27/93 12Z 10MB UABPLOT NH4004

V433 ^^ 010MB ANALYSIS HEIGHTS/TEMPERATURE 12Z SAT 27 FEB 93


H 092
L 073
L 077
L 077
H 149
L 867
L 869
L 077
L 069
H 097
H 069
L 061
H 077
H 071
L 070
H 092
L 092
H 092
H 090
-40
-45
-50
-55
-60
-65
10
20
30
40
50
60
70
80
90
100
120
130
160
01 00
12Z28
GC 0
B 02/28/93 12Z 10MB UABPLOT NH4004

V433 .. 010MB ANALYSIS HEIGHTS/TEMPERATURE 12Z SUN 28 FEB 93

US DEPT OF COMMERCE
NOAA/NWS/NMC WASHINGTON